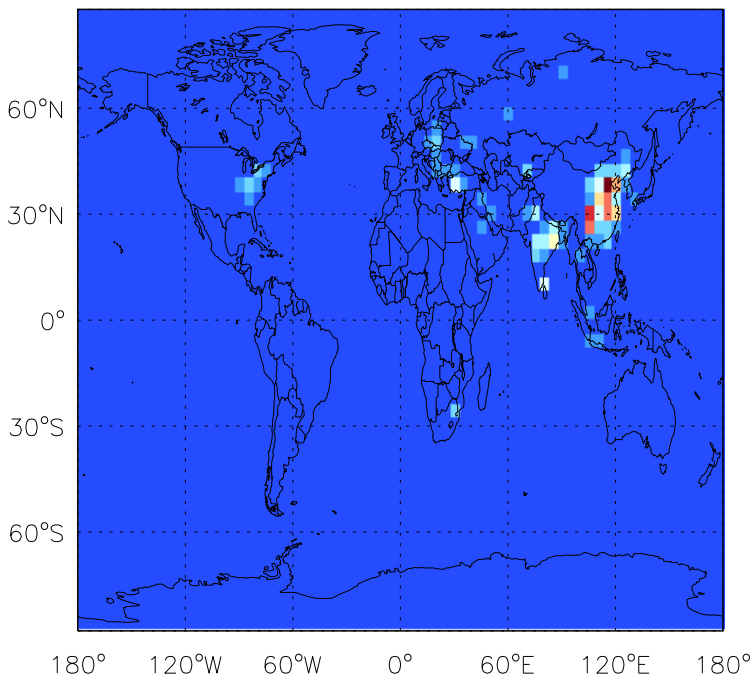


GEOS-Chem Emission Maps

v10-01-public-Run0

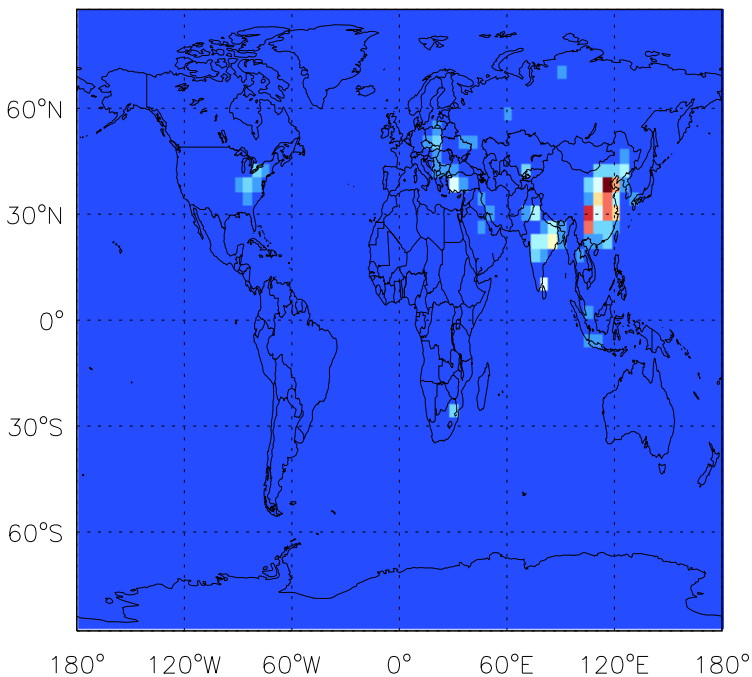
S02 anthro+biouel emissions for Jan



0.00e+00 6.83e+07 1.37e+08kg S

v11-01b-Run0

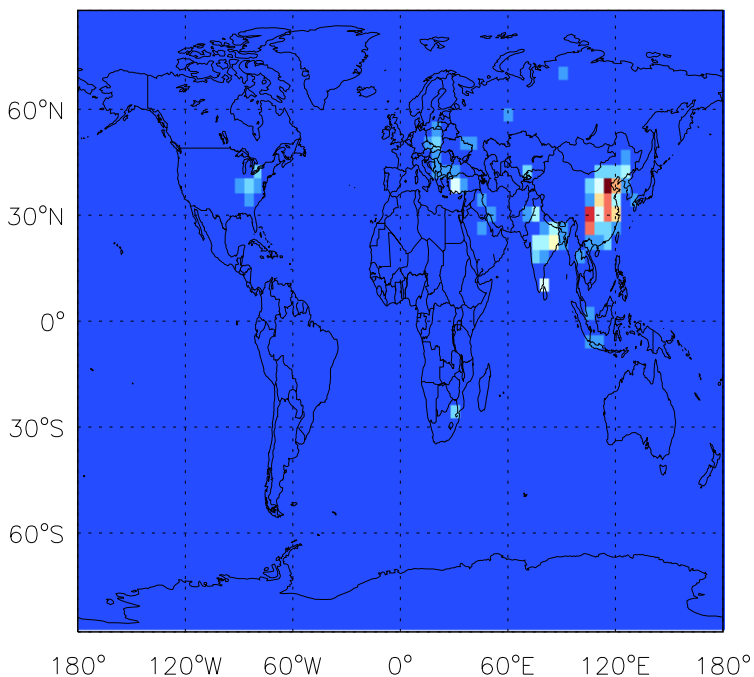
S02 anthro+biouel emissions for Jan



0.00e+00 6.83e+07 1.37e+08kg S

v11-01d-Run1

S02 anthro+biouel emissions for Jan

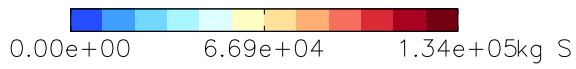
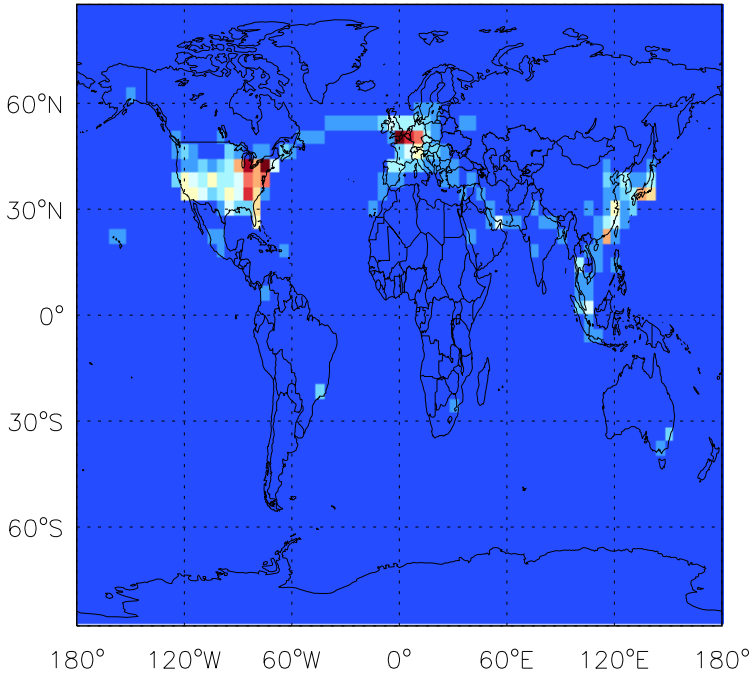


0.00e+00 6.83e+07 1.37e+08kg S

GEOS-Chem Emission Maps

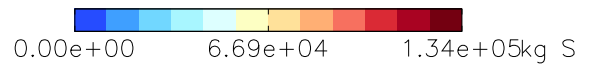
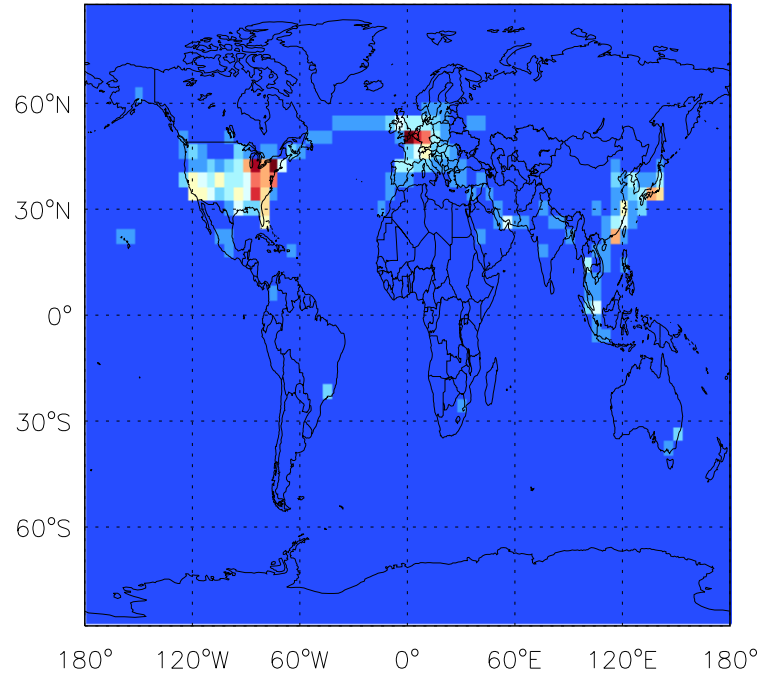
v10-01-public-Run0

SO2 column aircraft emissions for Jan



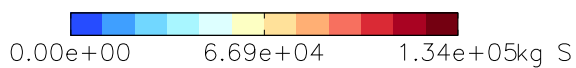
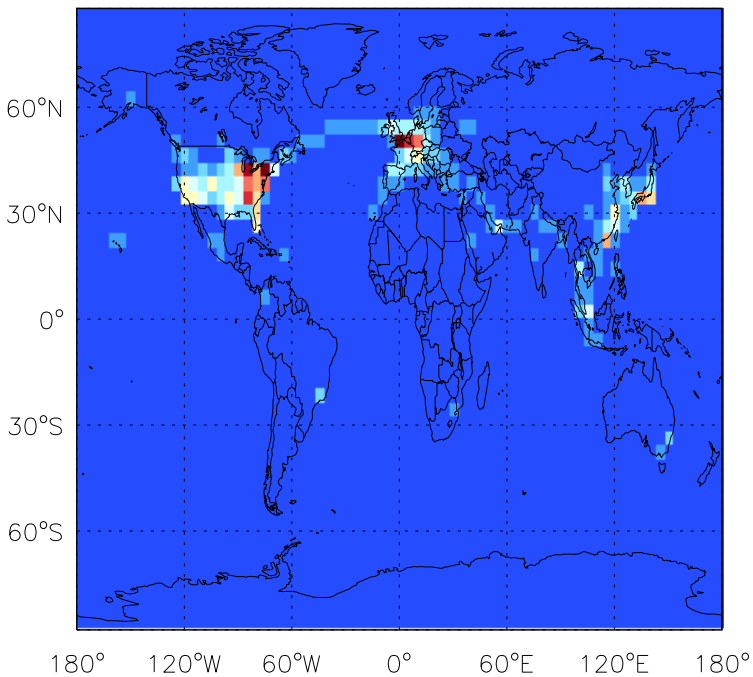
v11-01b-Run0

SO2 column aircraft emissions for Jan



v11-01d-Run1

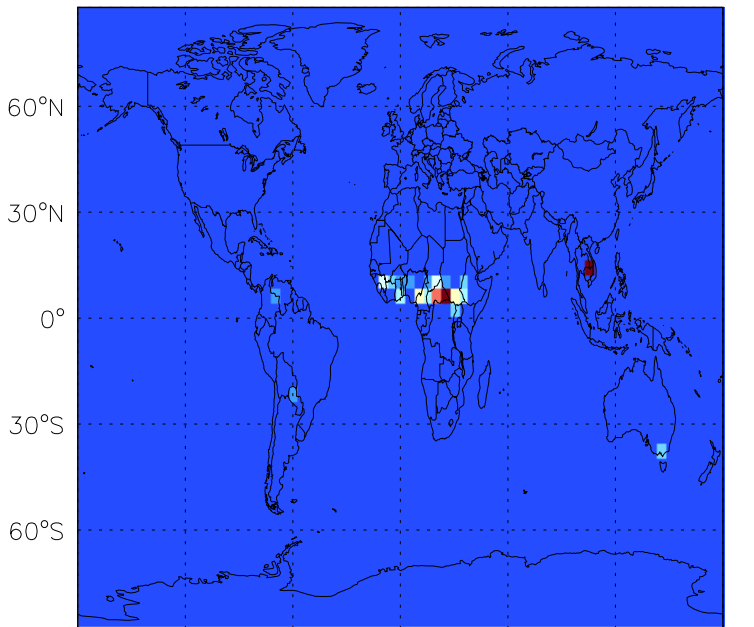
SO2 column aircraft emissions for Jan



GEOS-Chem Emission Maps

v10-01-public-Run0

SO2 biomass emissions for Jan

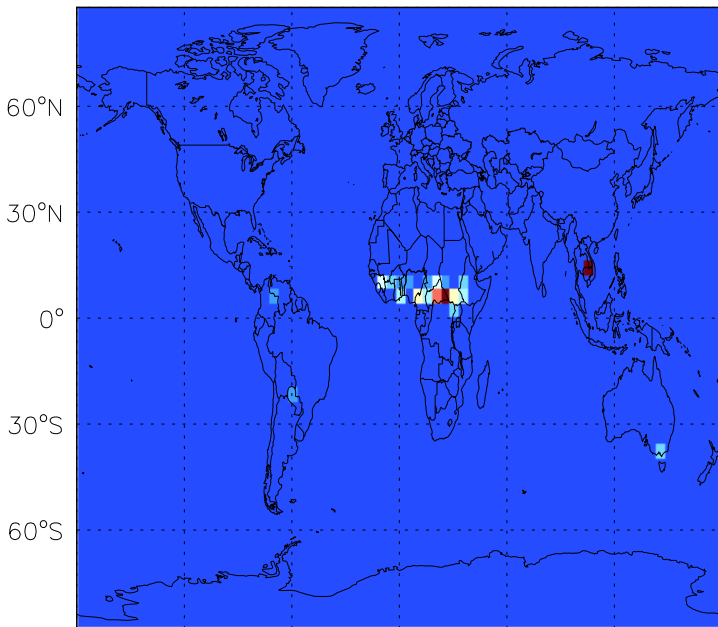


180° 120°W 60°W 0° 60°E 120°E 180°

0.00e+00 3.55e+06 7.11e+06kg S

v11-01b-Run0

SO2 biomass emissions for Jan

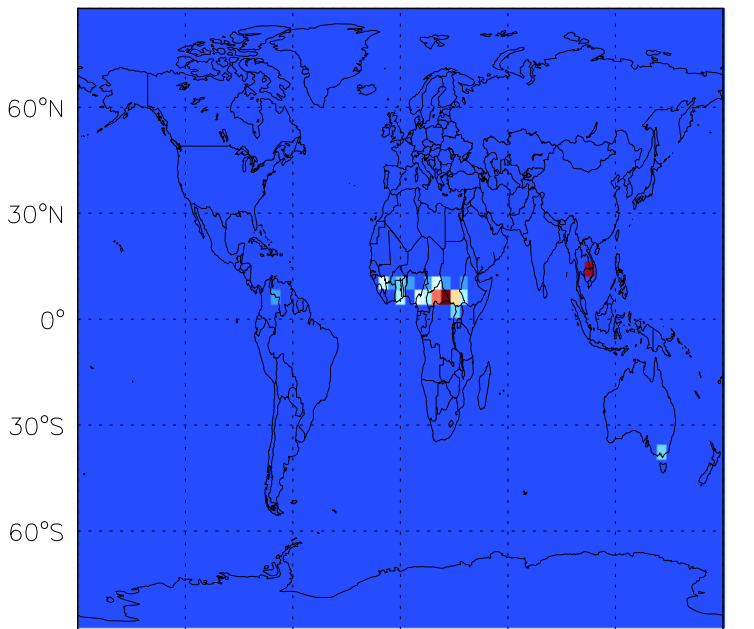


180° 120°W 60°W 0° 60°E 120°E 180°

0.00e+00 3.55e+06 7.11e+06kg S

v11-01d-Run1

SO2 biomass emissions for Jan



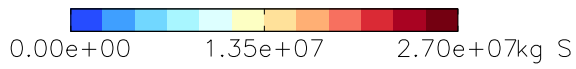
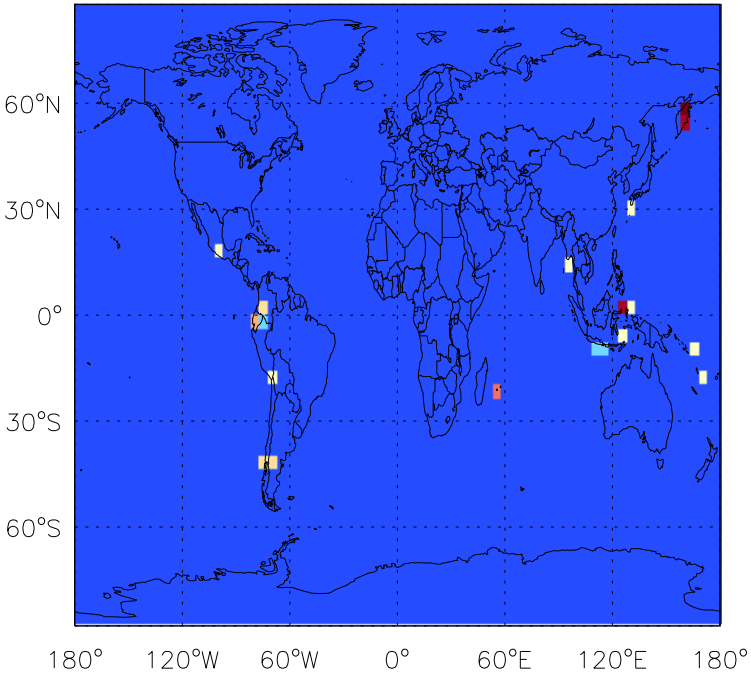
180° 120°W 60°W 0° 60°E 120°E 180°

0.00e+00 4.00e+06 8.01e+06kg S

GEOS-Chem Emission Maps

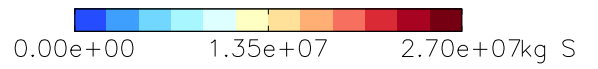
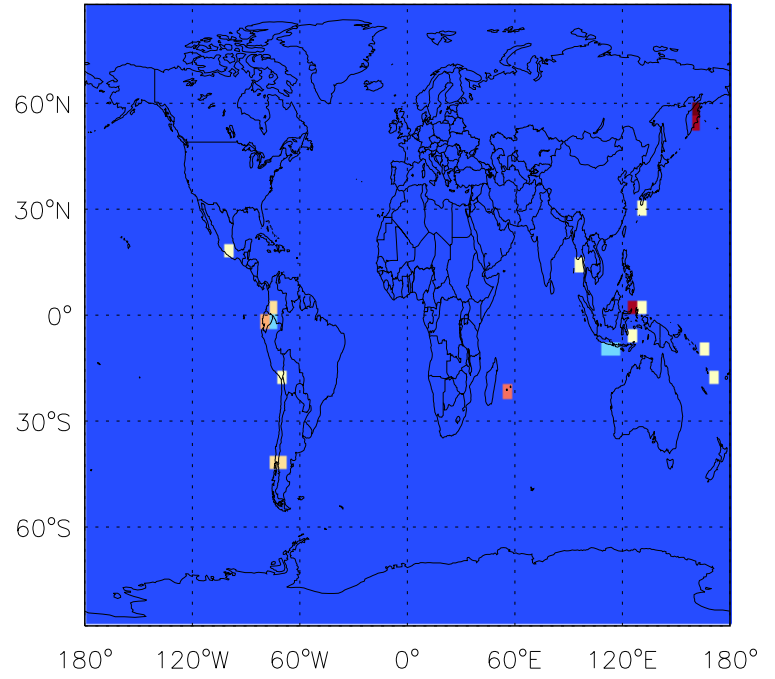
v10-01-public-Run0

SO₂ column volcanic emissions for Jan



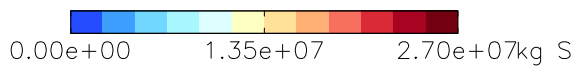
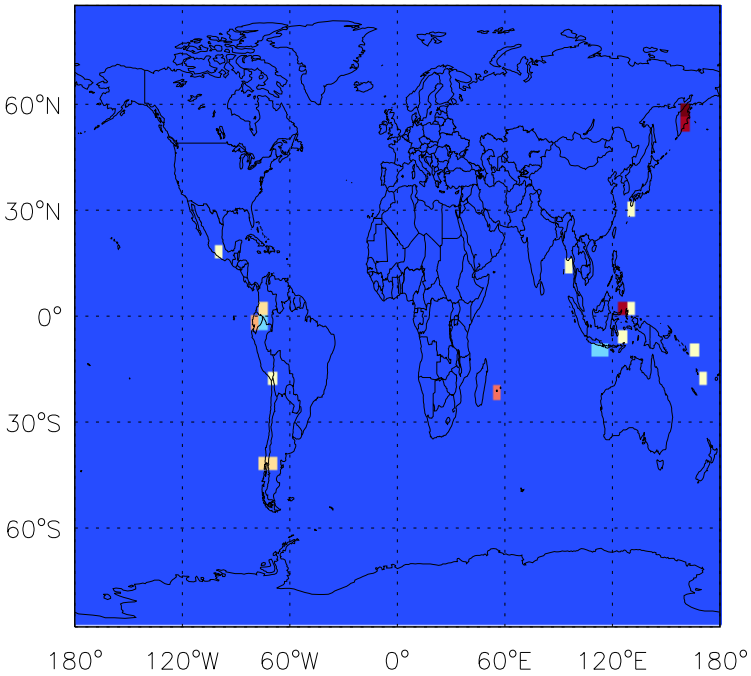
v11-01b-Run0

SO₂ column volcanic emissions for Jan



v11-01d-Run1

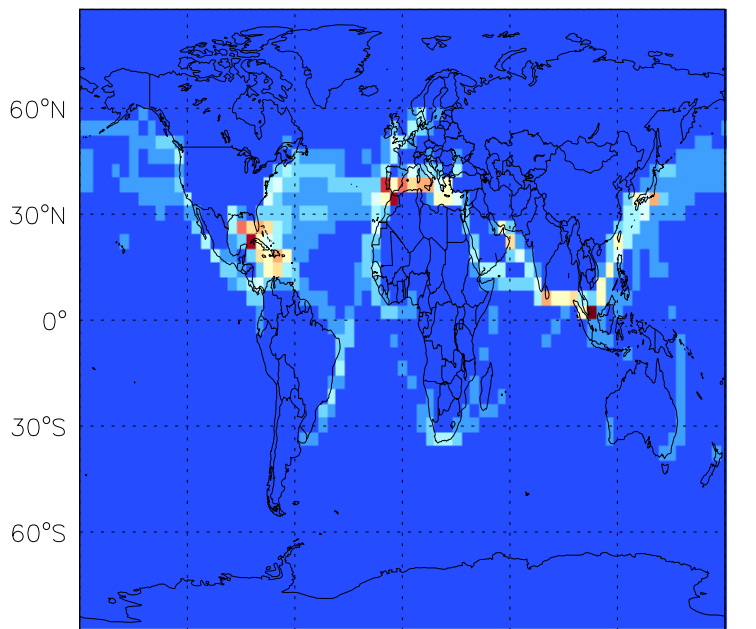
SO₂ column volcanic emissions for Jan



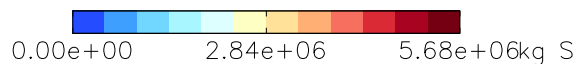
GEOS-Chem Emission Maps

v10-01-public-Run0

S02 ship emissions for Jan

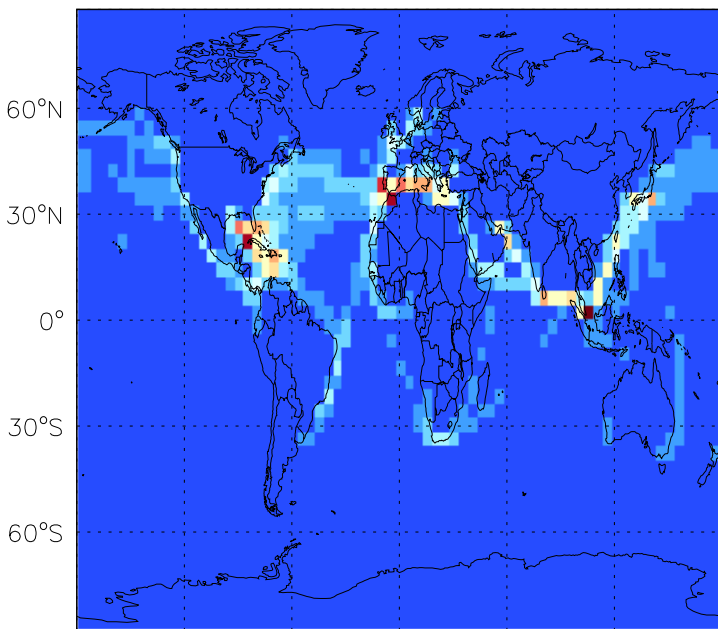


180° 120°W 60°W 0° 60°E 120°E 180°

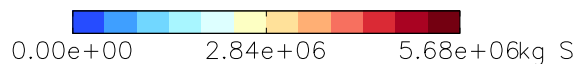


v11-01b-Run0

S02 ship emissions for Jan

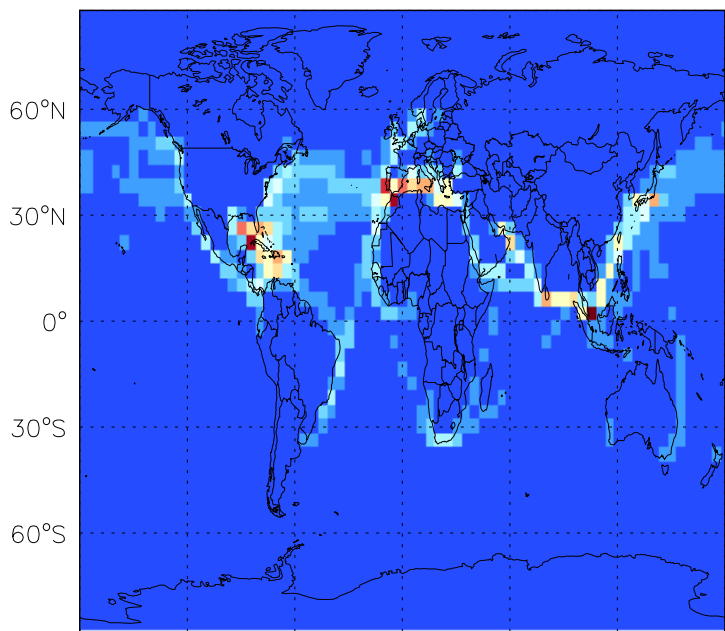


180° 120°W 60°W 0° 60°E 120°E 180°



v11-01d-Run1

S02 ship emissions for Jan



180° 120°W 60°W 0° 60°E 120°E 180°

