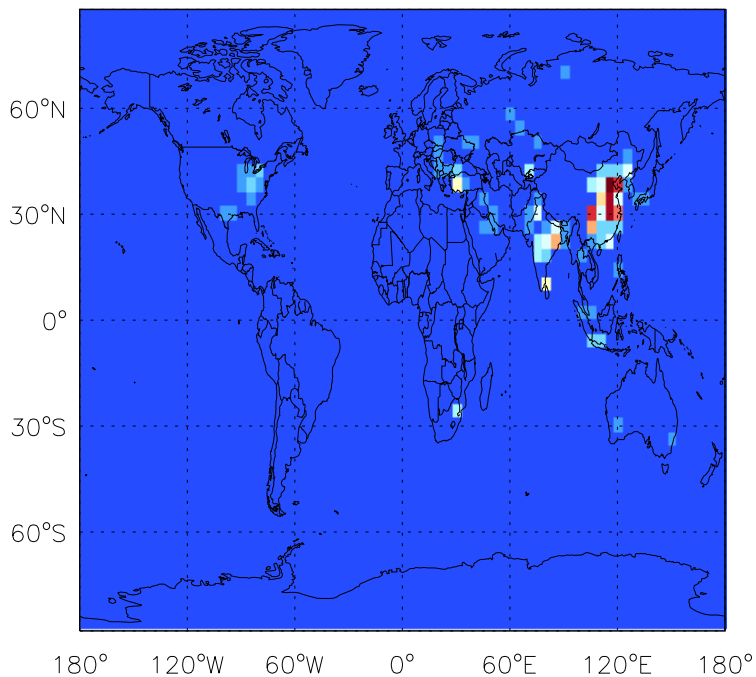


GEOS-Chem Emission Maps

v10-01-public-Run0

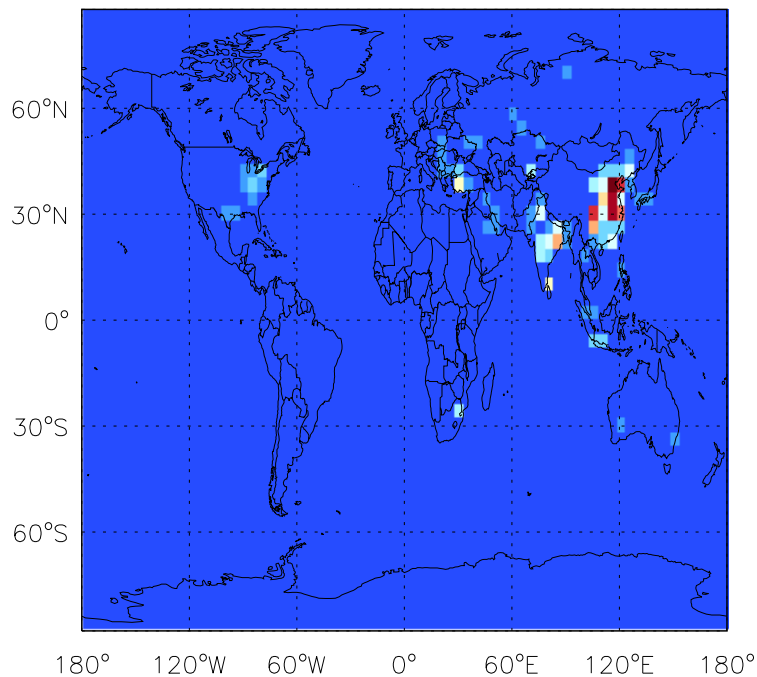
SO<sub>2</sub> anthro+biouel emissions for Oct



0.00e+00 5.20e+07 1.04e+08kg S

v11-01b-Run0

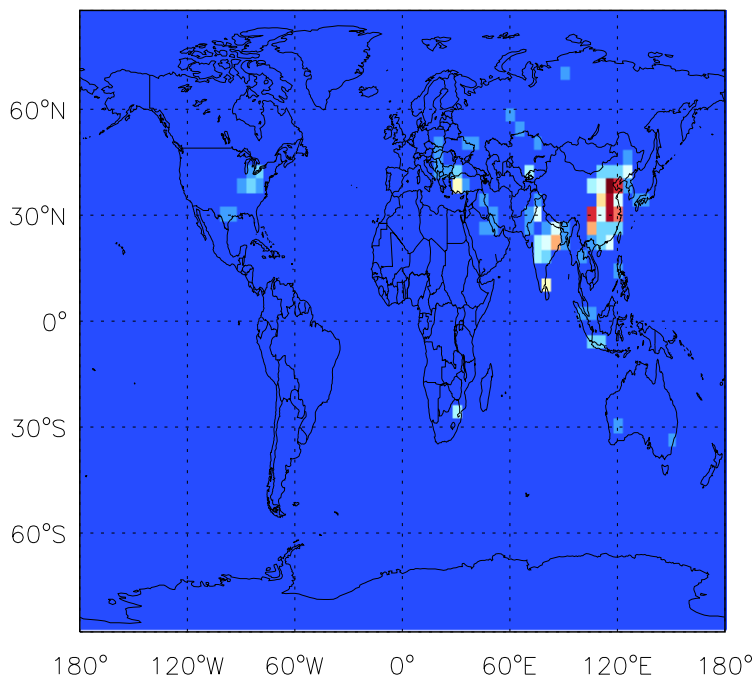
SO<sub>2</sub> anthro+biouel emissions for Oct



0.00e+00 5.20e+07 1.04e+08kg S

v11-01d-Run1

SO<sub>2</sub> anthro+biouel emissions for Oct

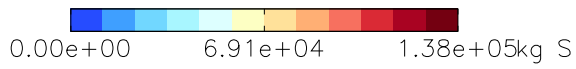
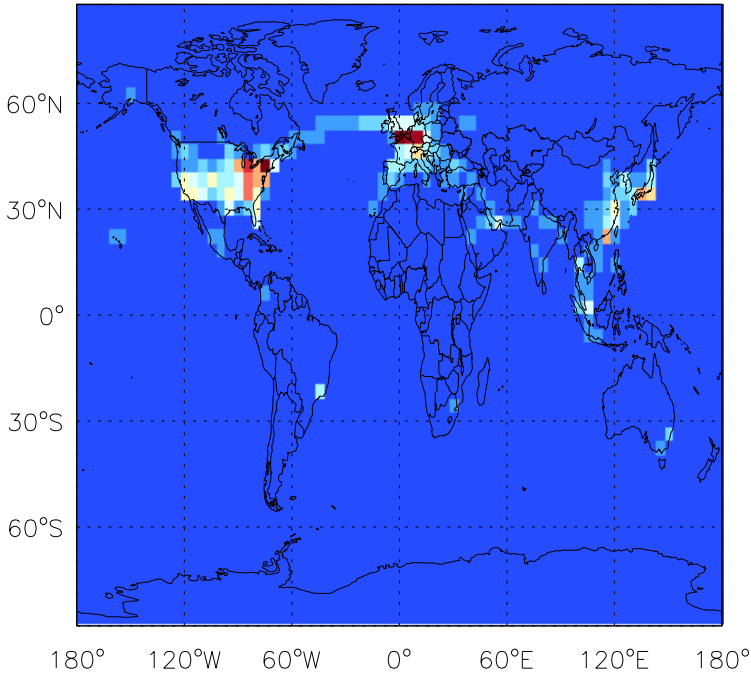


0.00e+00 5.20e+07 1.04e+08kg S

GEOS-Chem Emission Maps

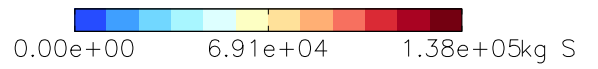
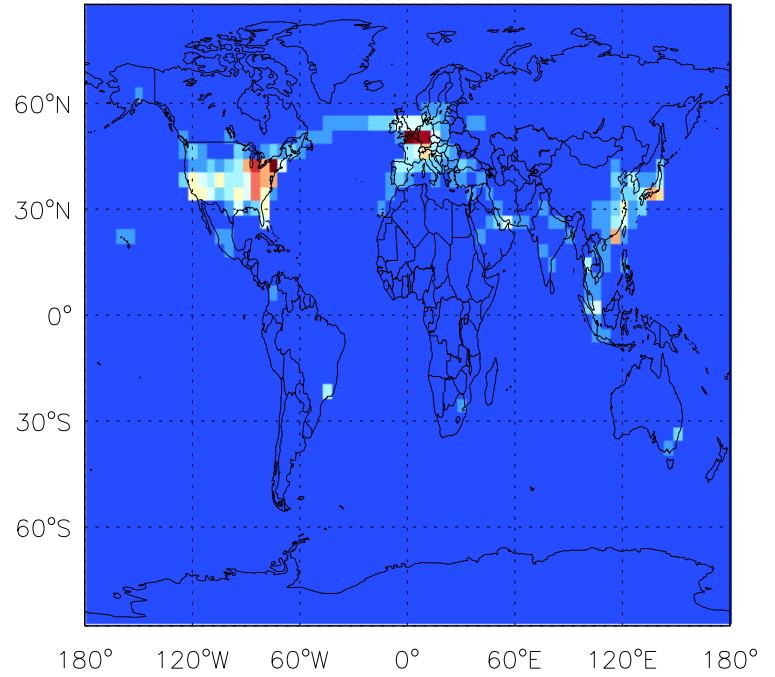
v10-01-public-Run0

SO<sub>2</sub> column aircraft emissions for Oct



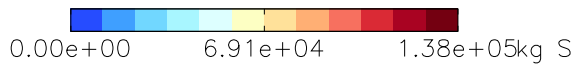
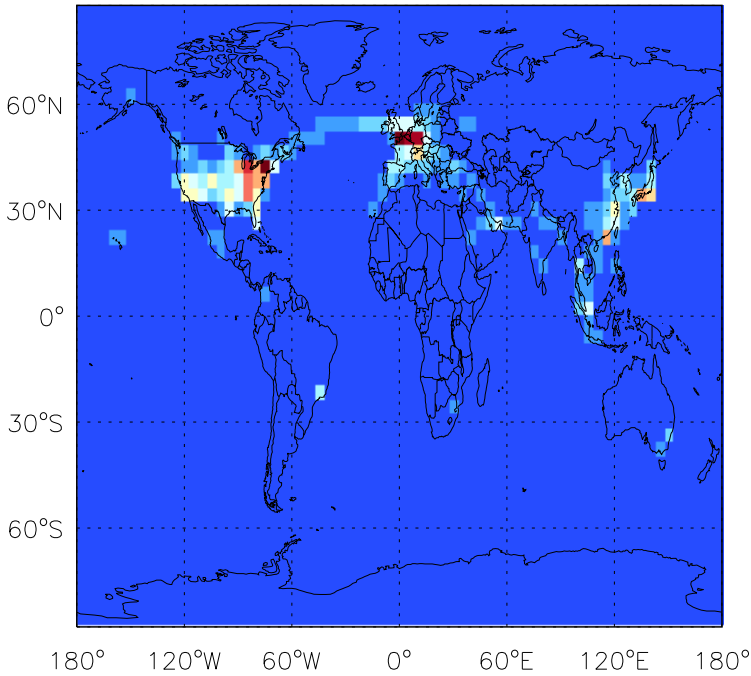
v11-01b-Run0

SO<sub>2</sub> column aircraft emissions for Oct



v11-01d-Run1

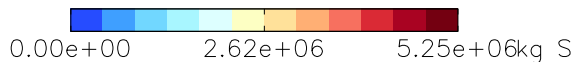
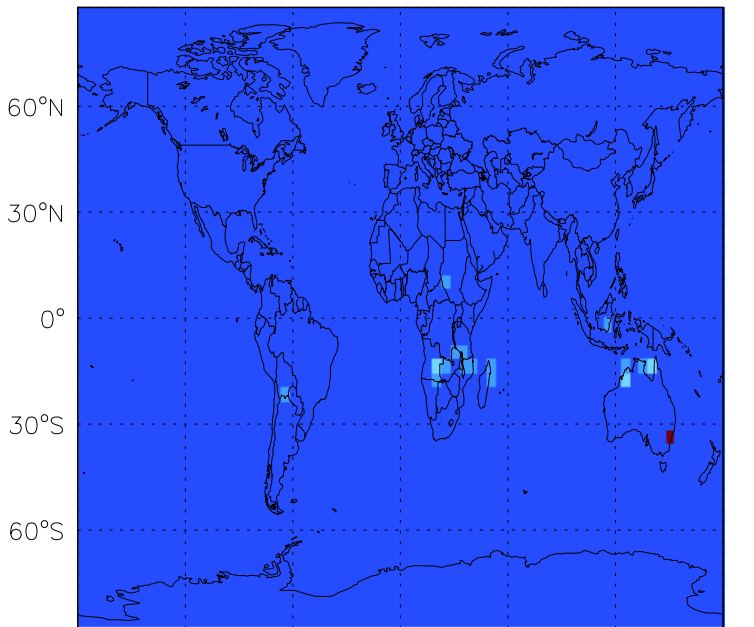
SO<sub>2</sub> column aircraft emissions for Oct



GEOS-Chem Emission Maps

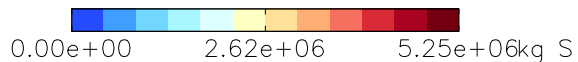
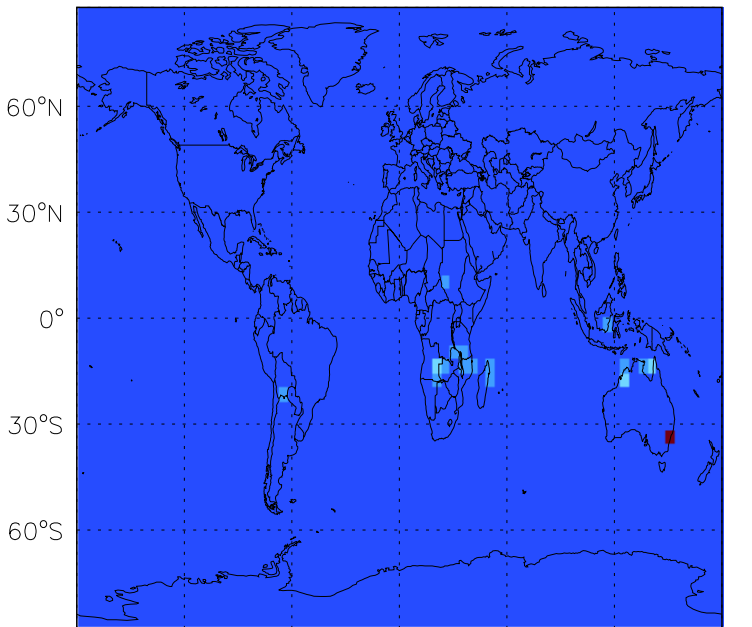
v10-01-public-Run0

SO2 biomass emissions for Oct



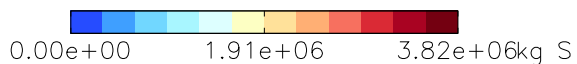
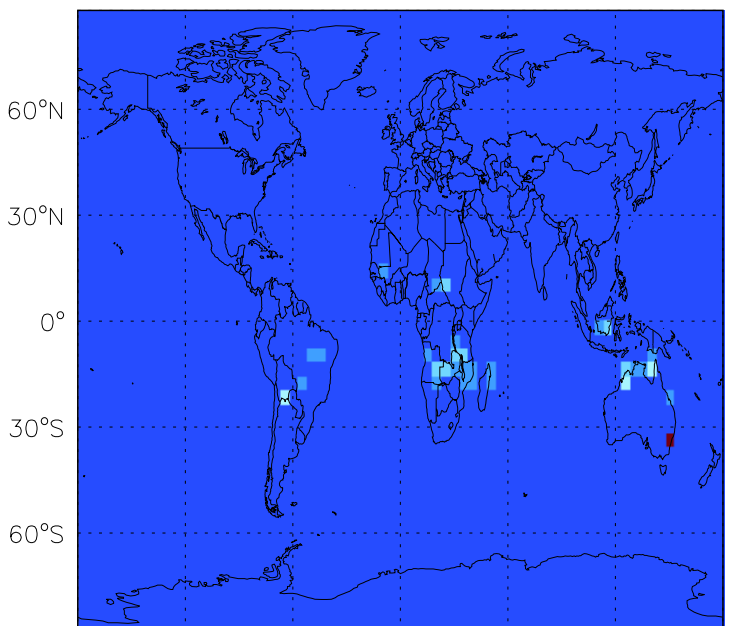
v11-01b-Run0

SO2 biomass emissions for Oct



v11-01d-Run1

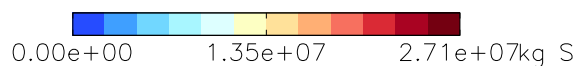
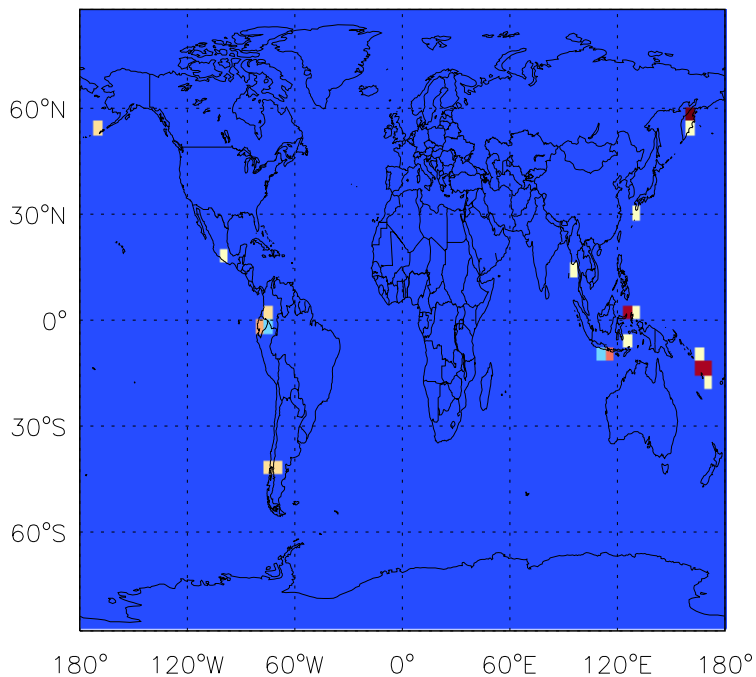
SO2 biomass emissions for Oct



GEOS-Chem Emission Maps

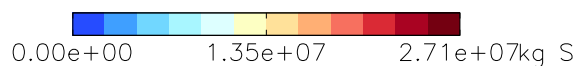
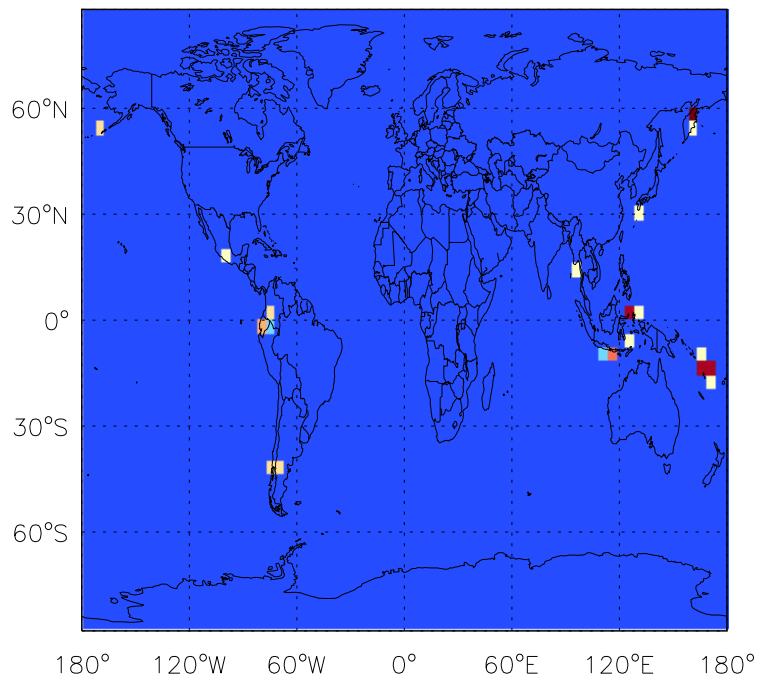
v10-01-public-Run0

SO<sub>2</sub> column volcanic emissions for Oct



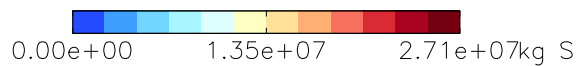
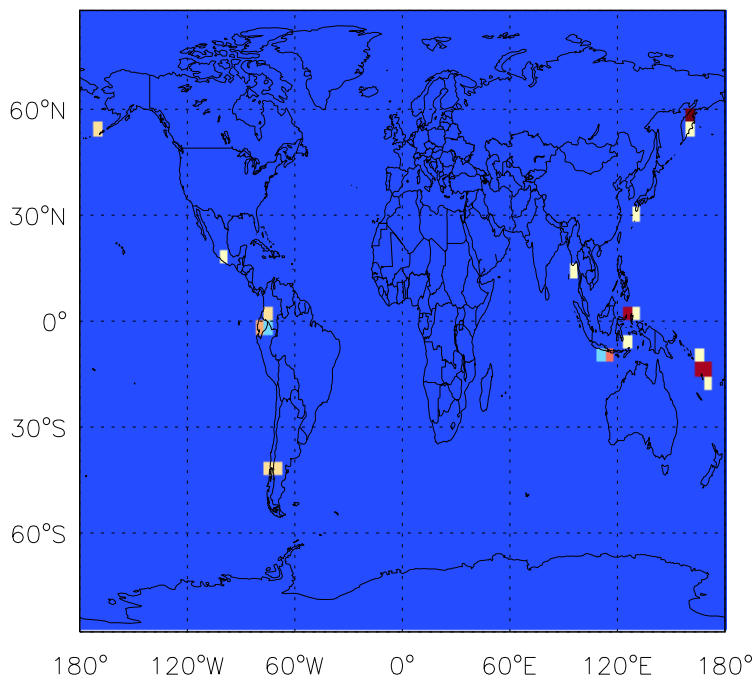
v11-01b-Run0

SO<sub>2</sub> column volcanic emissions for Oct



v11-01d-Run1

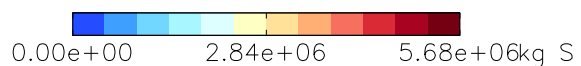
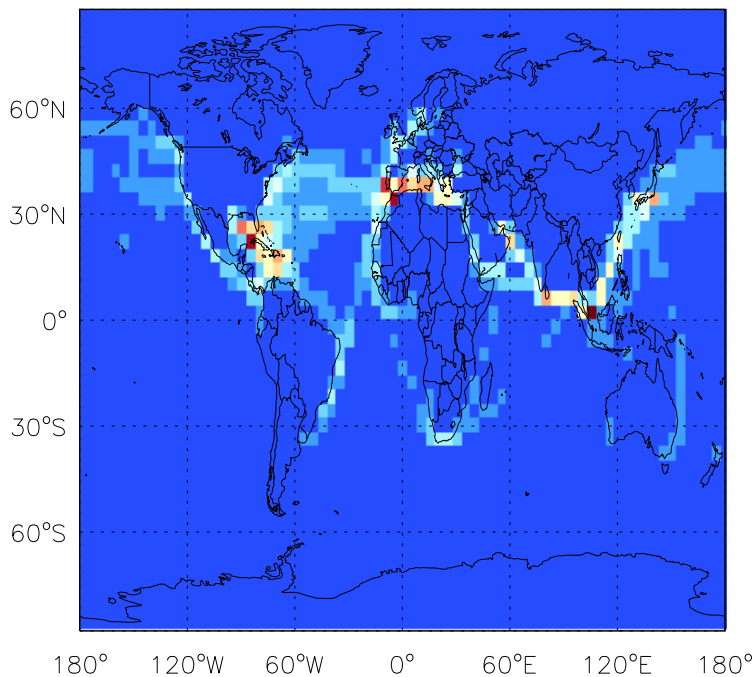
SO<sub>2</sub> column volcanic emissions for Oct



GEOS-Chem Emission Maps

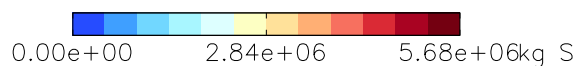
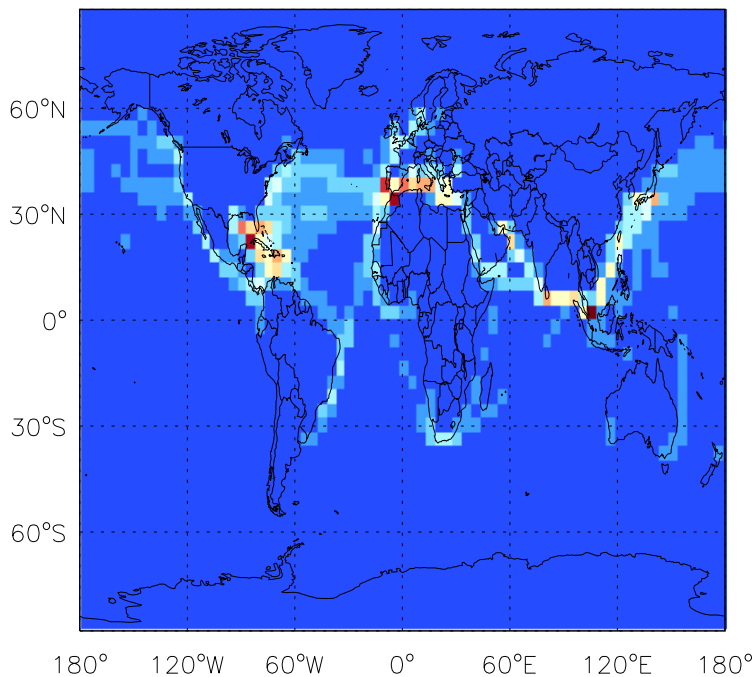
v10-01-public-Run0

S02 ship emissions for Oct



v11-01b-Run0

S02 ship emissions for Oct



v11-01d-Run1

S02 ship emissions for Oct

