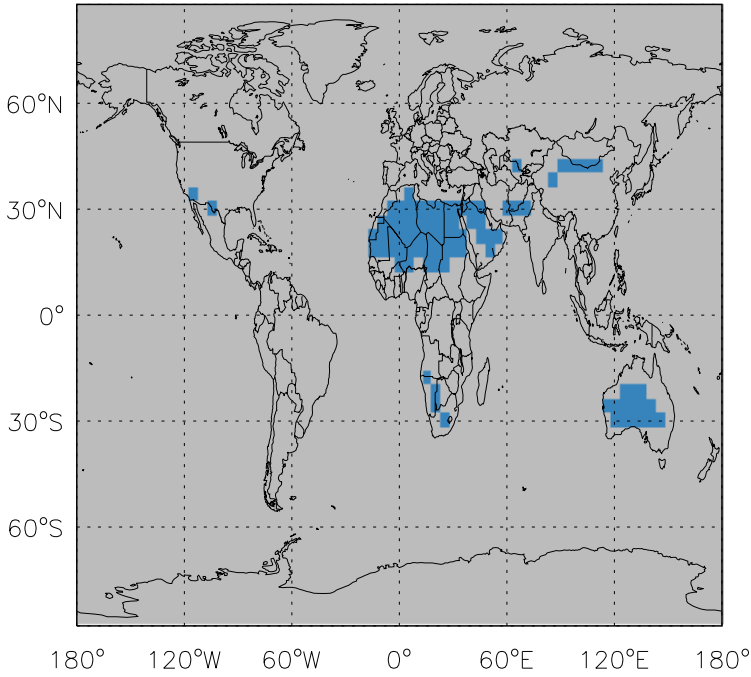


GEOS-Chem Emission Ratio Maps

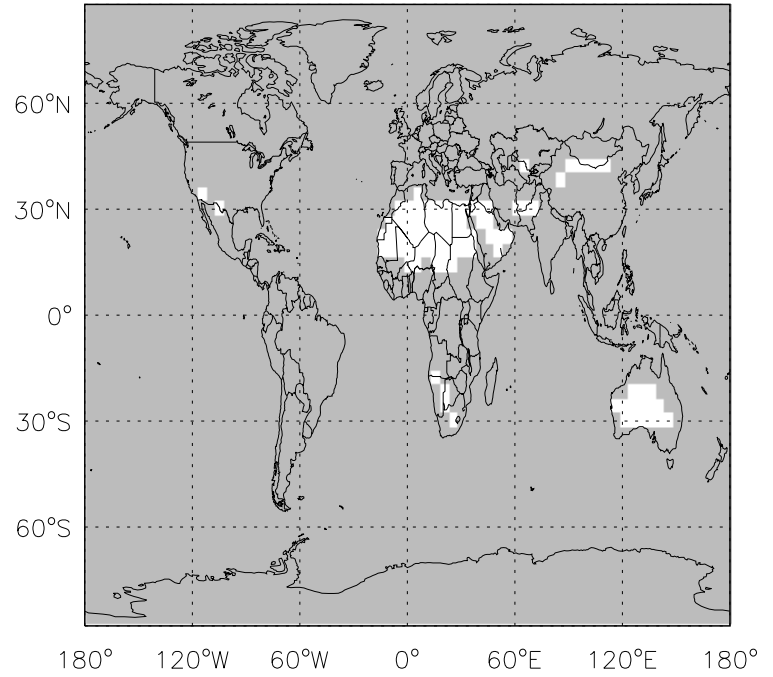
v11-01d-Run1 / v10-01-public-Run0

Ratio: DST1 emissions for Apr



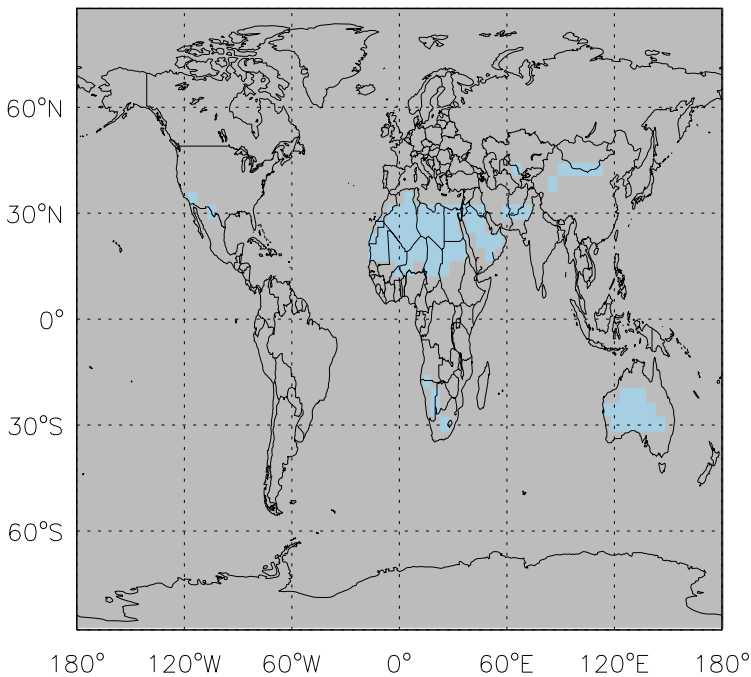
v11-01d-Run1 / v11-01b-Run0

Ratio: DST1 emissions for Apr



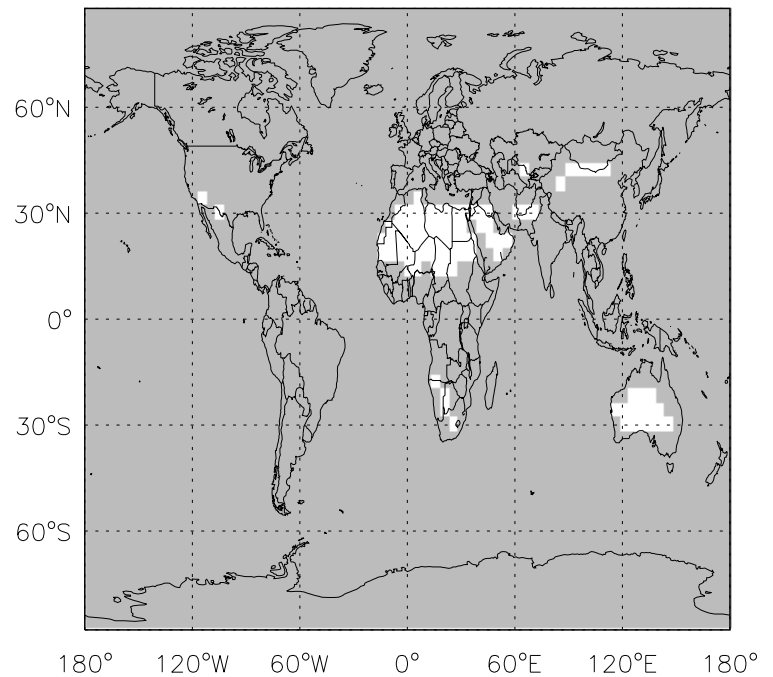
v11-01d-Run1 / v10-01-public-Run0

Ratio: DST2 emissions for Apr



v11-01d-Run1 / v11-01b-Run0

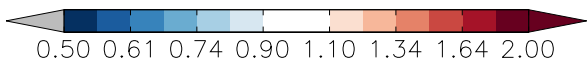
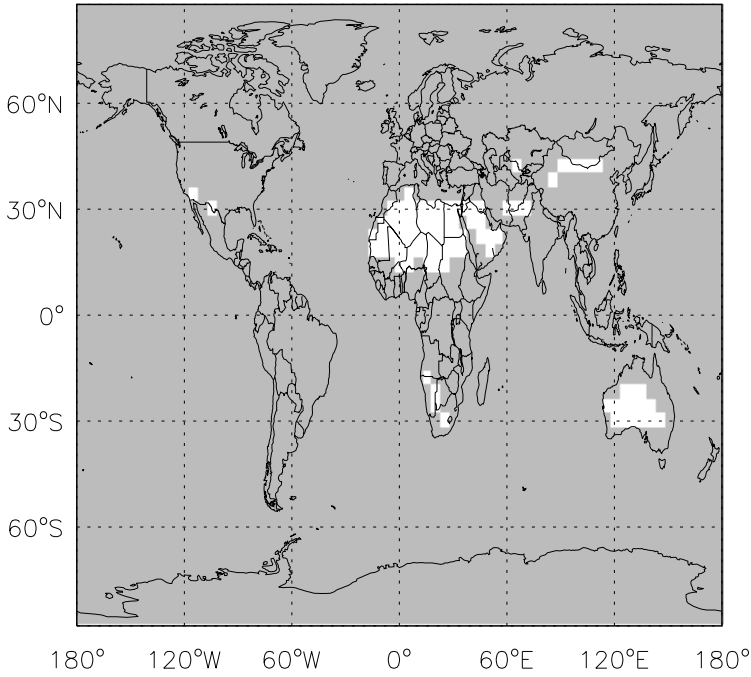
Ratio: DST2 emissions for Apr



GEOS-Chem Emission Ratio Maps

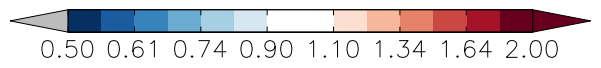
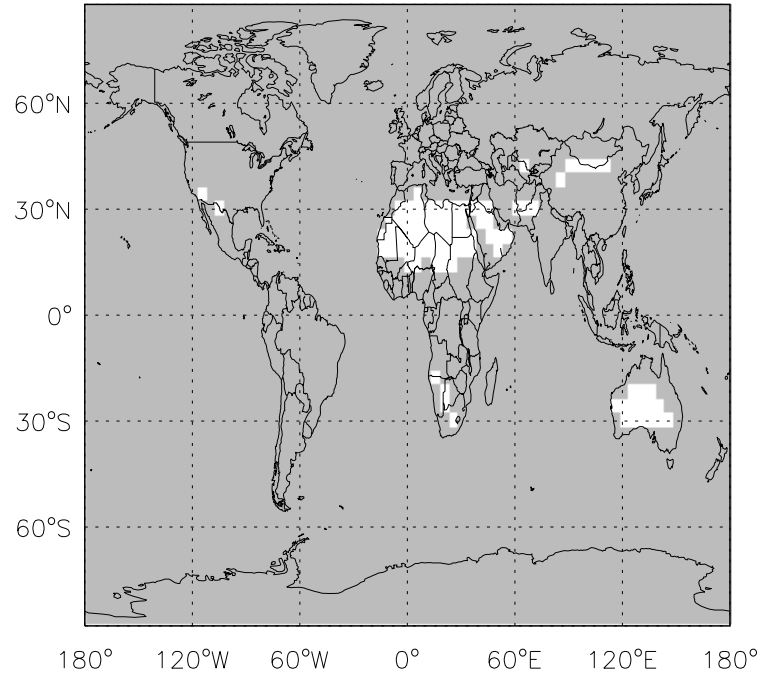
v11-01d-Run1 / v10-01-public-Run0

Ratio: DST3 emissions for Apr



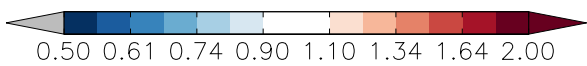
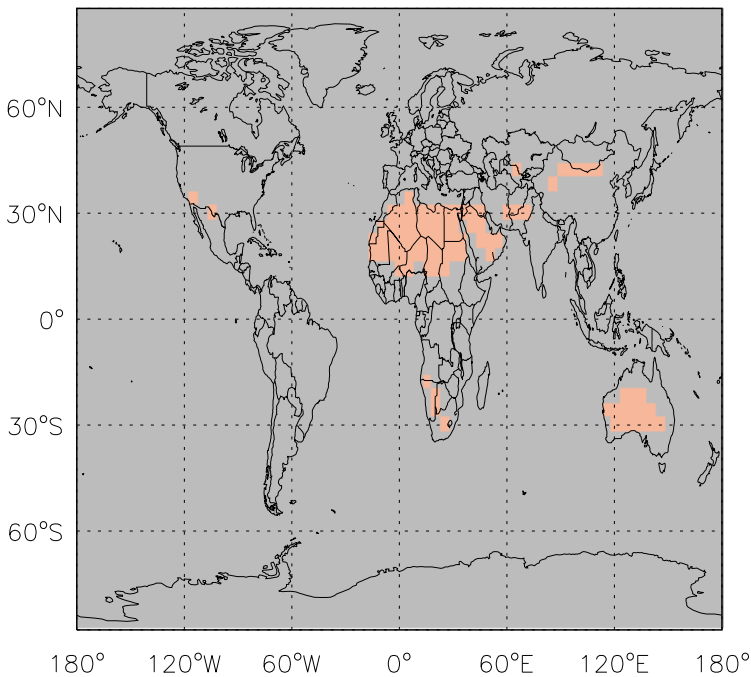
v11-01d-Run1 / v11-01b-Run0

Ratio: DST3 emissions for Apr



v11-01d-Run1 / v10-01-public-Run0

Ratio: DST4 emissions for Apr



v11-01d-Run1 / v11-01b-Run0

Ratio: DST4 emissions for Apr

