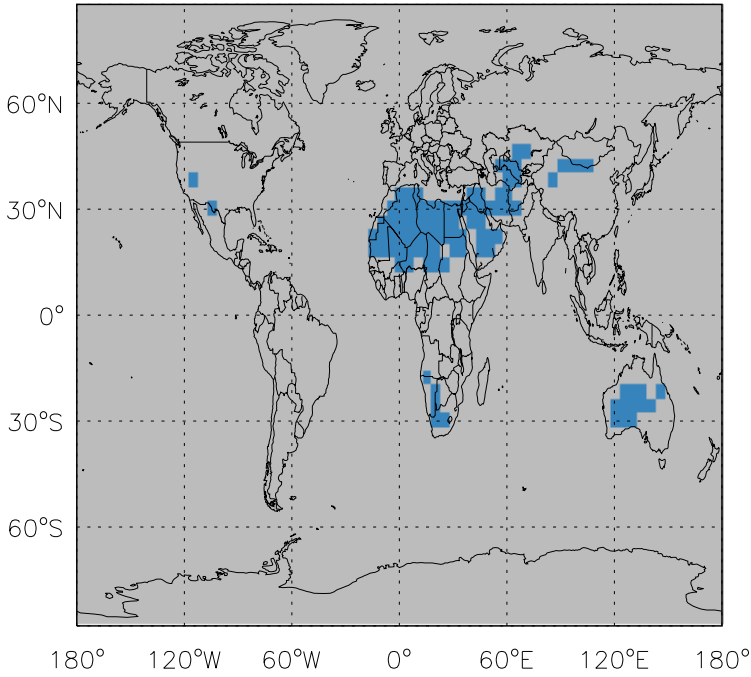


# GEOS-Chem Emission Ratio Maps

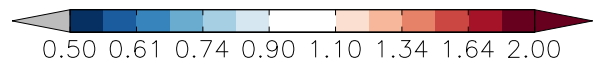
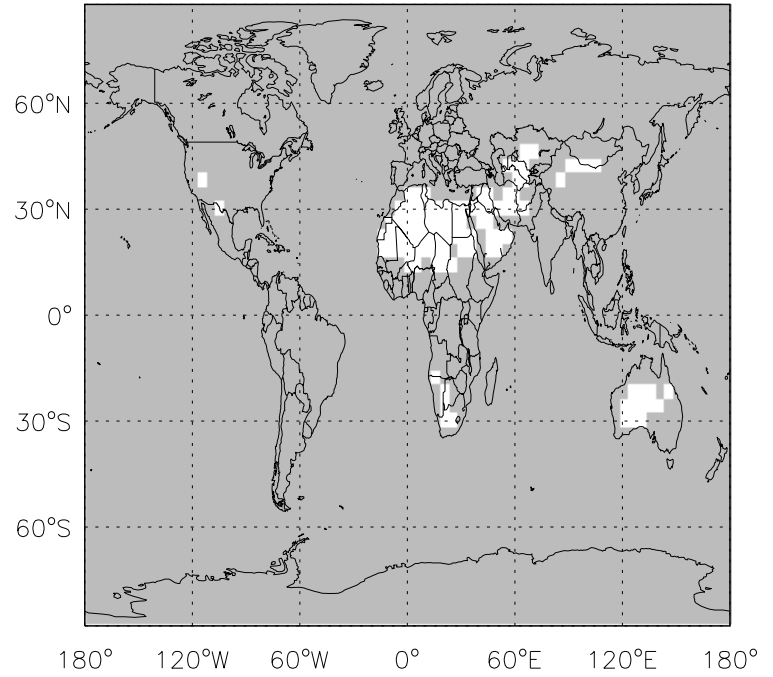
v11-01d-Run1 / v10-01-public-Run0

Ratio: DST1 emissions for Jul



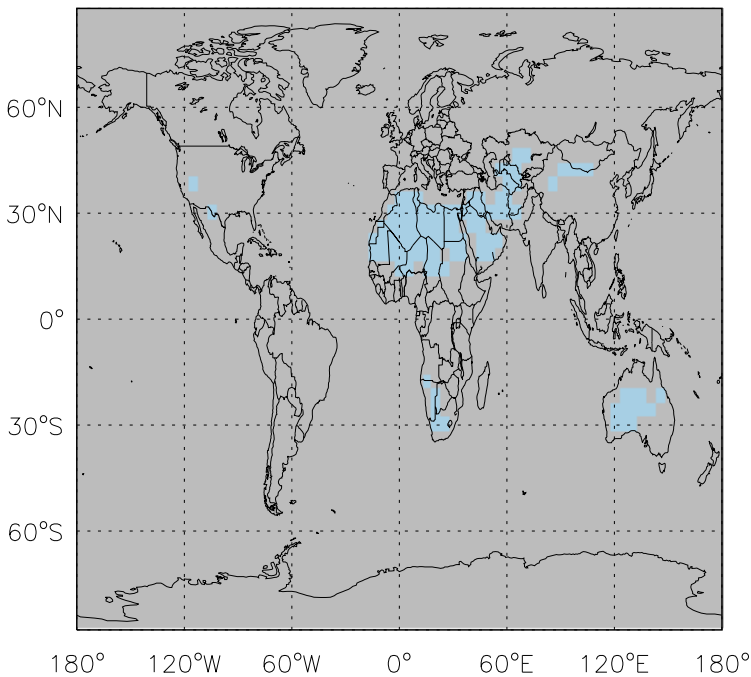
v11-01d-Run1 / v11-01b-Run0

Ratio: DST1 emissions for Jul



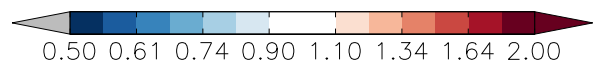
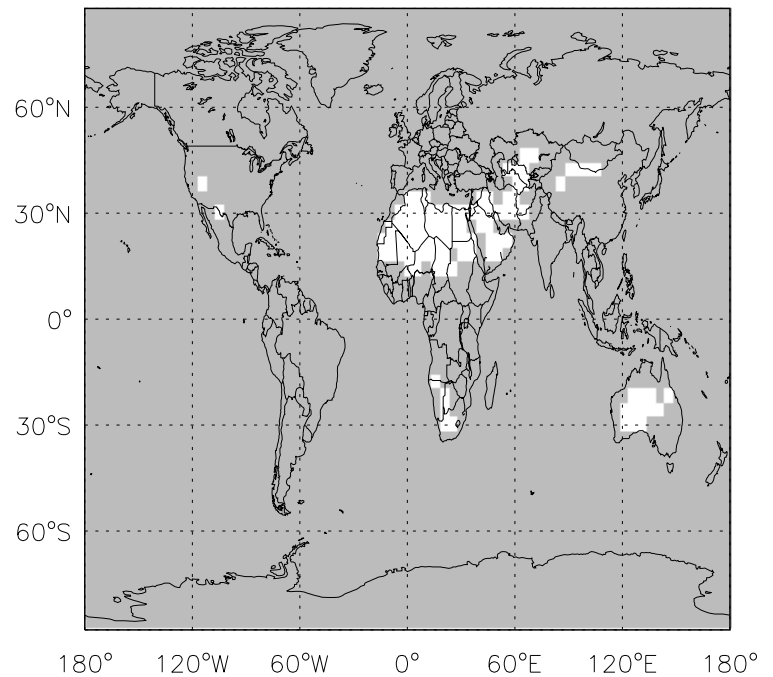
v11-01d-Run1 / v10-01-public-Run0

Ratio: DST2 emissions for Jul



v11-01d-Run1 / v11-01b-Run0

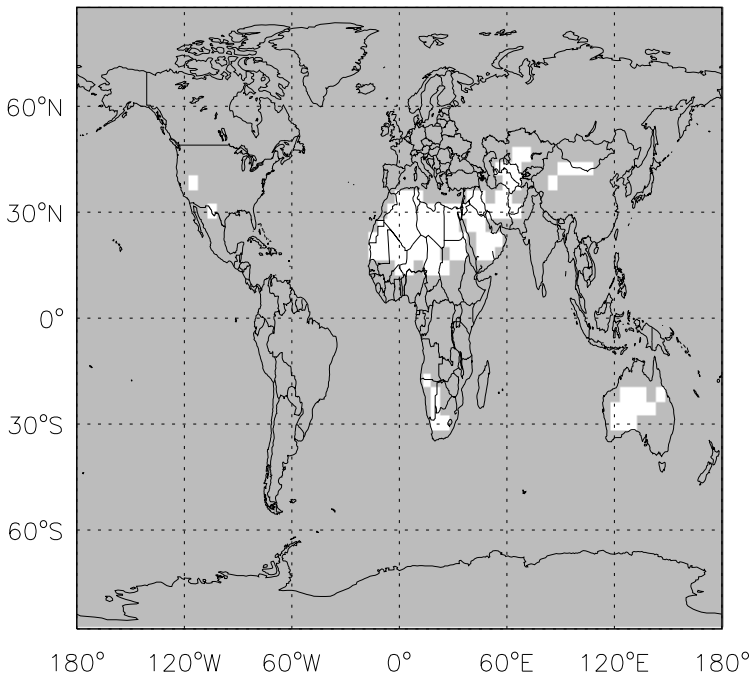
Ratio: DST2 emissions for Jul



GEOS-Chem Emission Ratio Maps

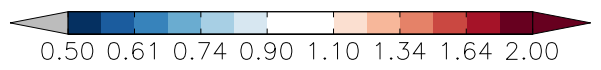
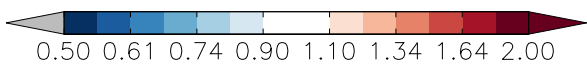
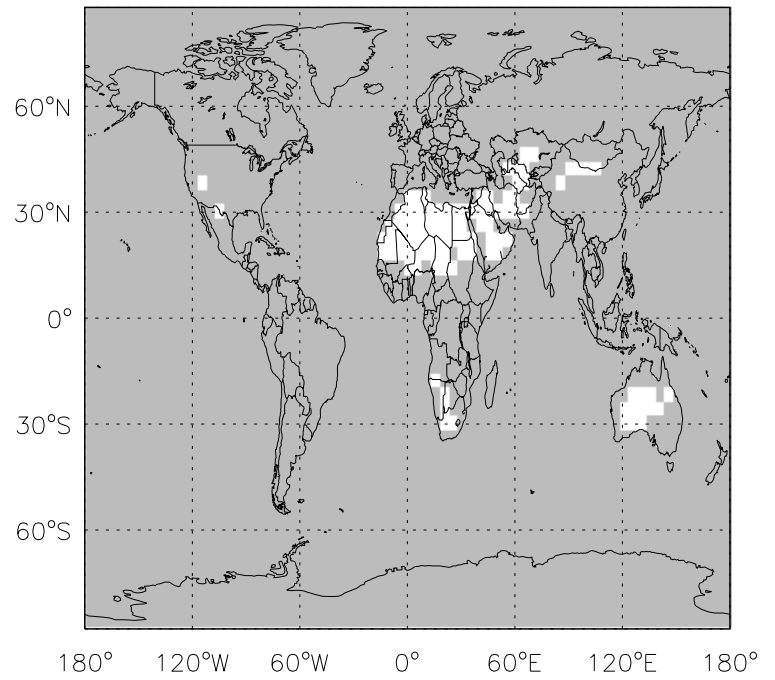
v11-01d-Run1 / v10-01-public-Run0

Ratio: DST3 emissions for Jul



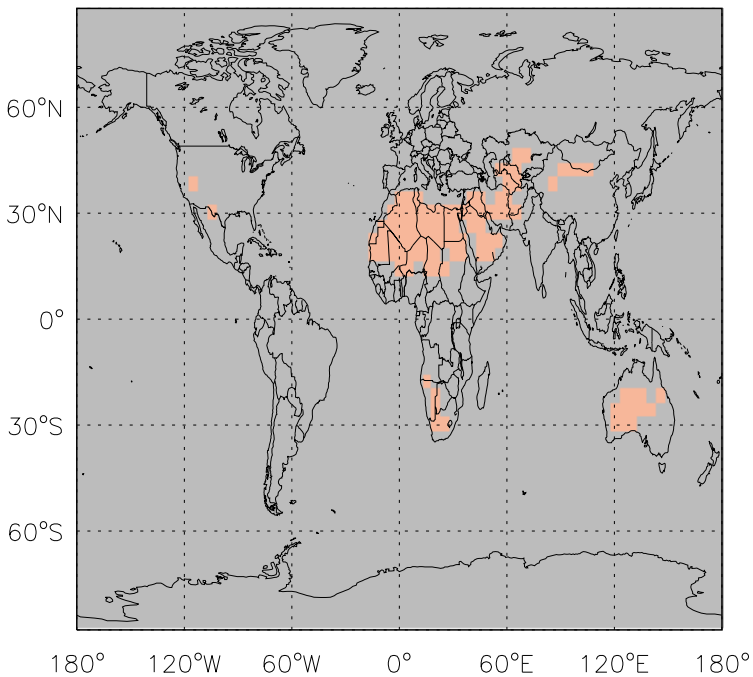
v11-01d-Run1 / v11-01b-Run0

Ratio: DST3 emissions for Jul



v11-01d-Run1 / v10-01-public-Run0

Ratio: DST4 emissions for Jul



v11-01d-Run1 / v11-01b-Run0

Ratio: DST4 emissions for Jul

