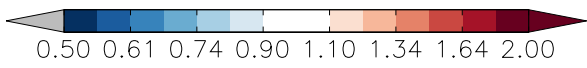
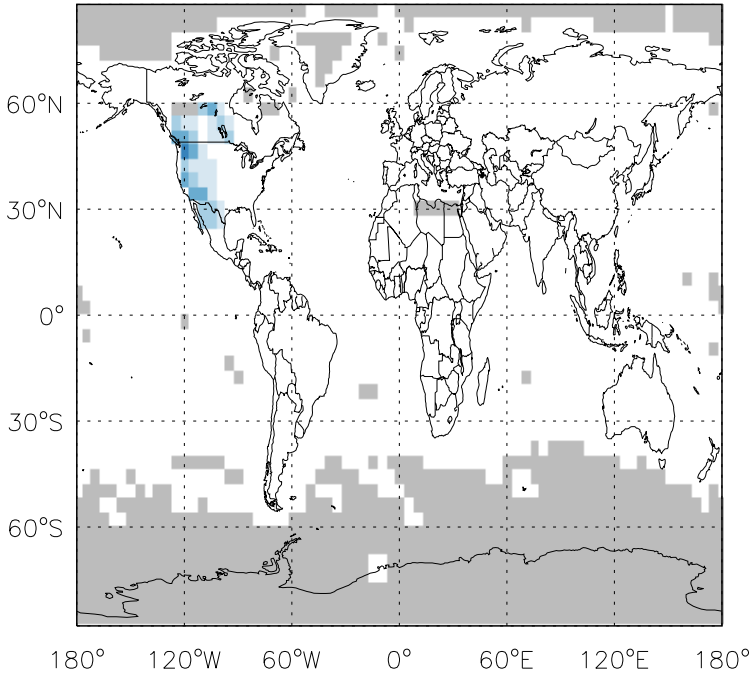


GEOS-Chem Emission Ratio Maps

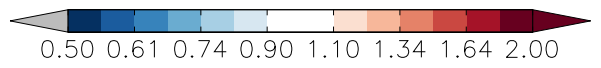
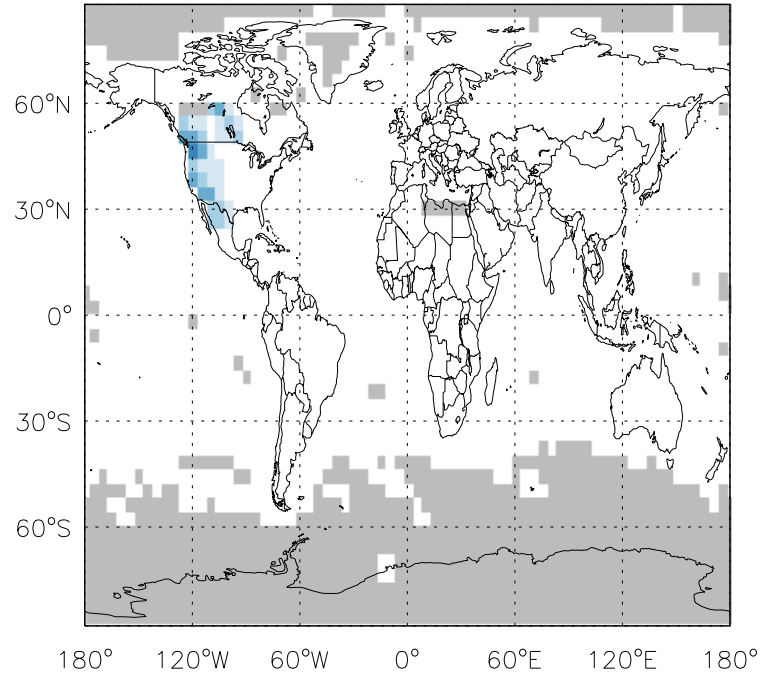
v11-01d-Run1 / v10-01-public-Run0

Ratio: NO anthro+biofuel emissions for Apr



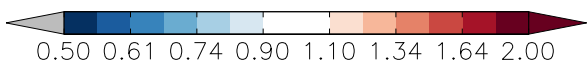
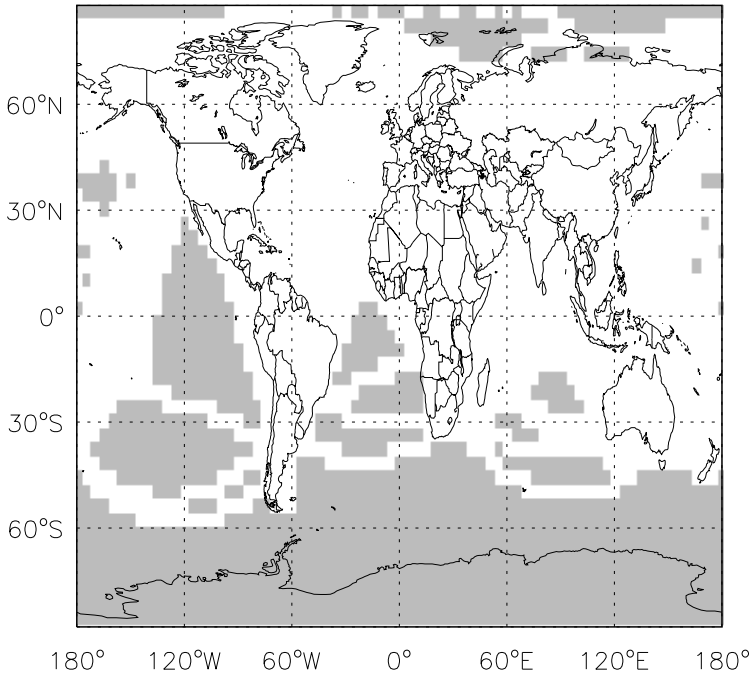
v11-01d-Run1 / v11-01b-Run0

Ratio: NO anthro+biofuel emissions for Apr



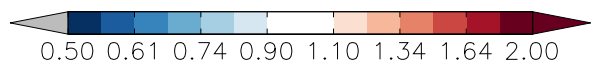
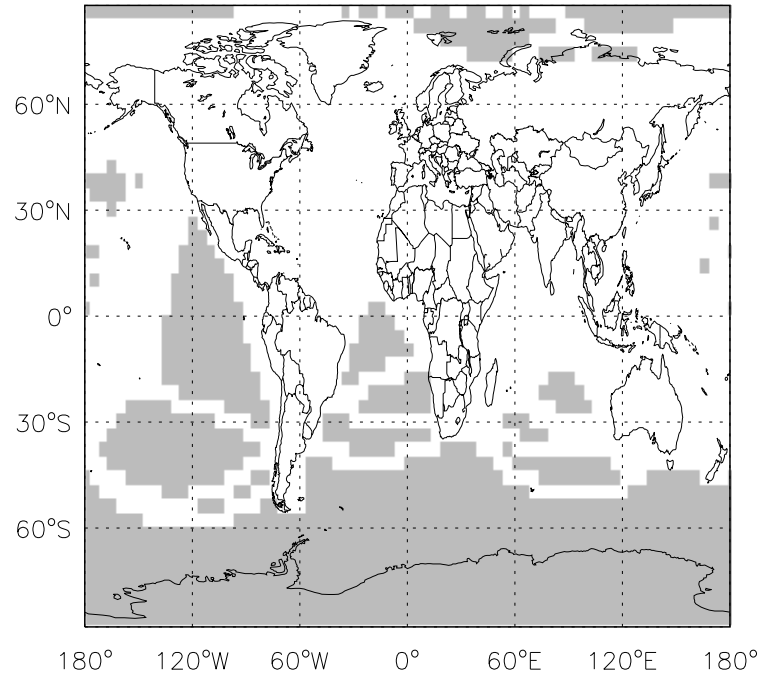
v11-01d-Run1 / v10-01-public-Run0

Ratio: NO column aircraft emissions for Apr



v11-01d-Run1 / v11-01b-Run0

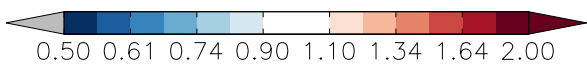
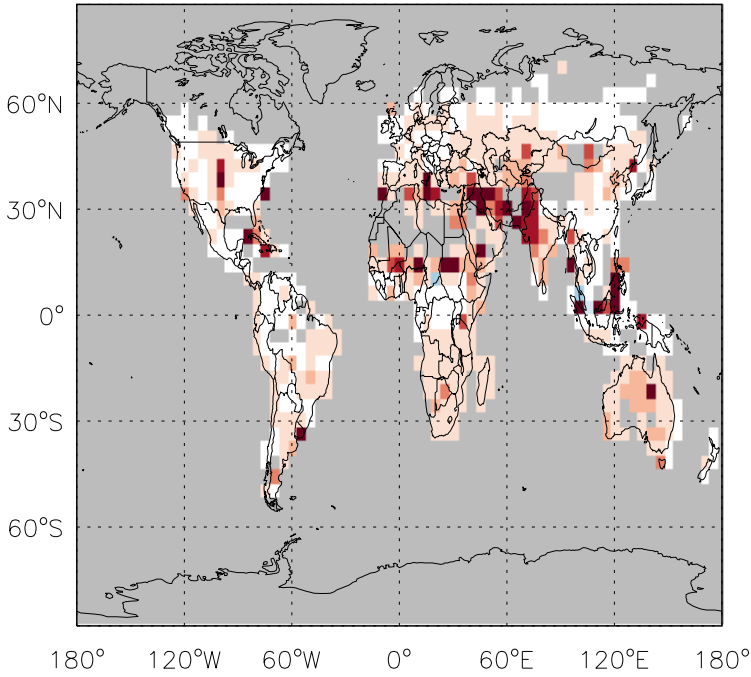
Ratio: NO column aircraft emissions for Apr



GEOS-Chem Emission Ratio Maps

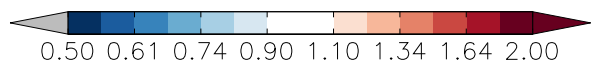
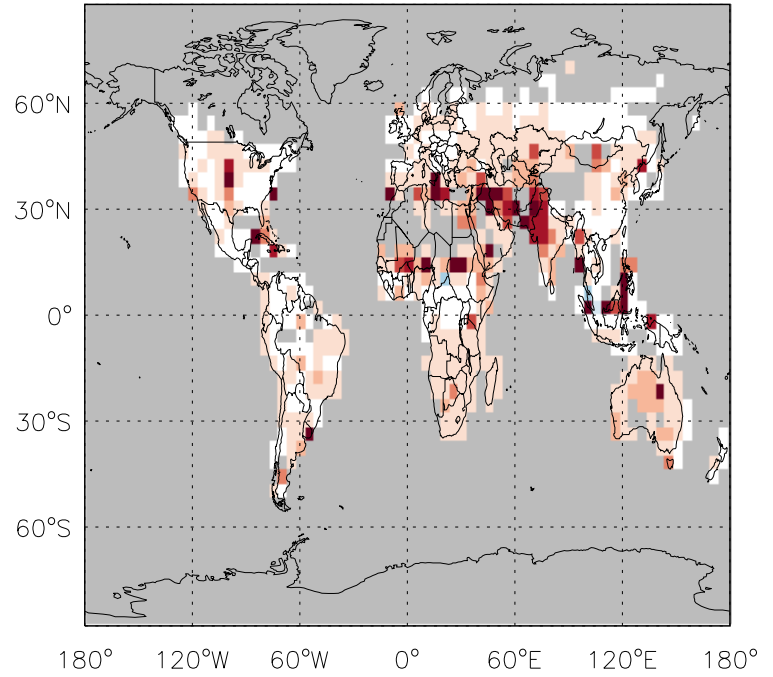
v11-01d-Run1 / v10-01-public-Run0

Ratio: NO biomass emissions for Apr



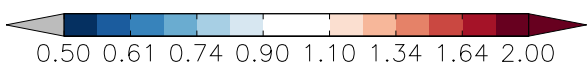
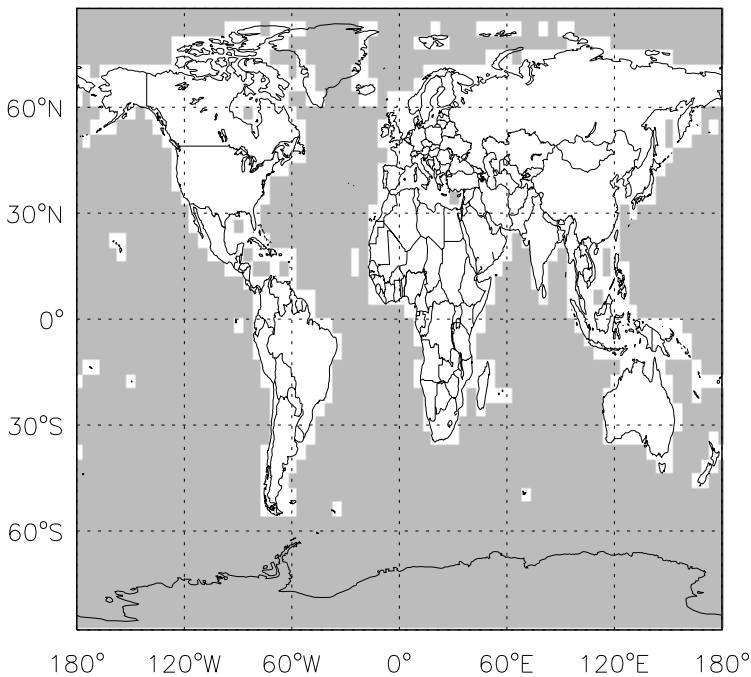
v11-01d-Run1 / v11-01b-Run0

Ratio: NO biomass emissions for Apr



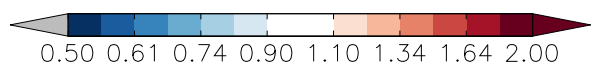
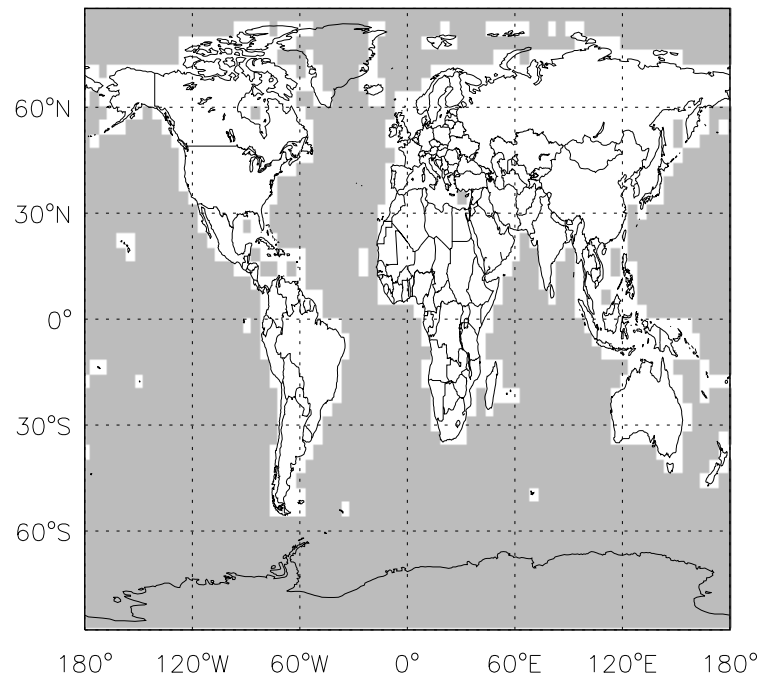
v11-01d-Run1 / v10-01-public-Run0

Ratio: NO fertilizer emissions for Apr



v11-01d-Run1 / v11-01b-Run0

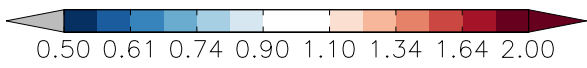
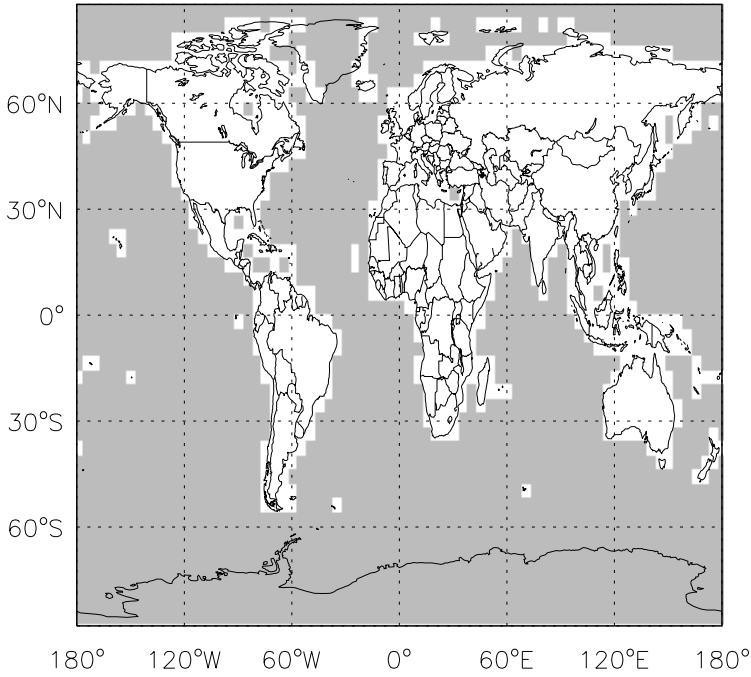
Ratio: NO fertilizer emissions for Apr



GEOS-Chem Emission Ratio Maps

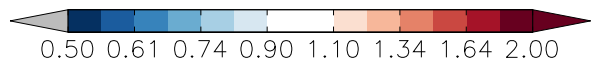
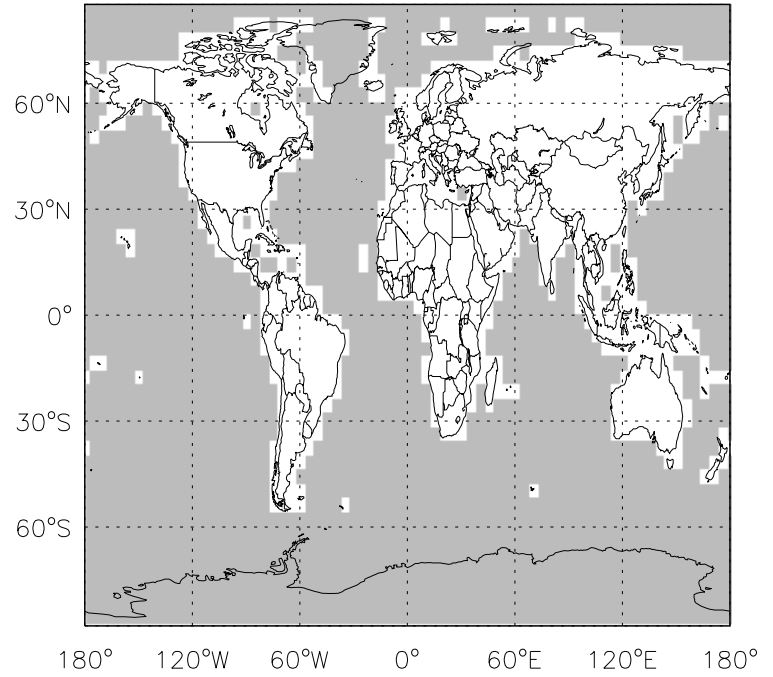
v11-01d-Run1 / v10-01-public-Run0

Ratio: NO soil emissions for Apr



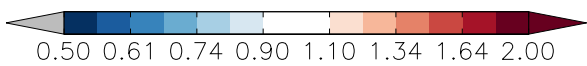
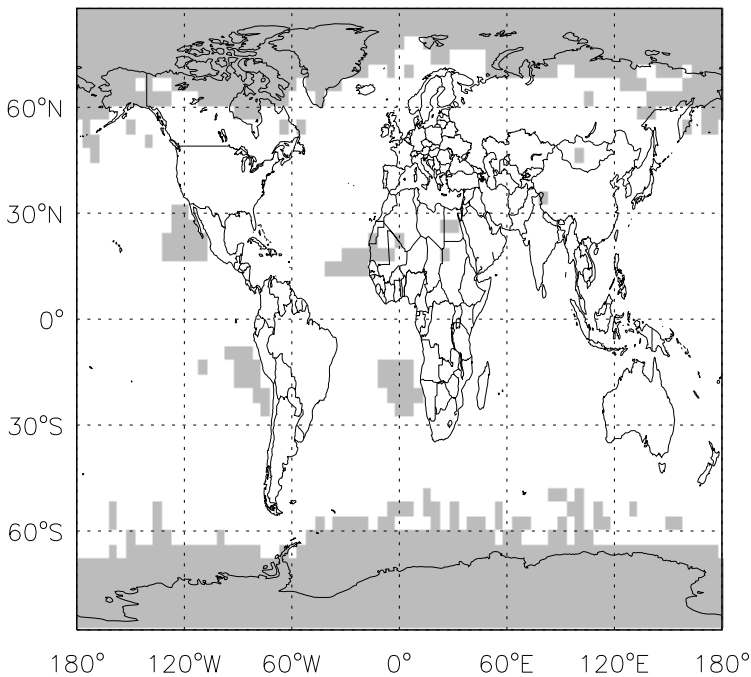
v11-01d-Run1 / v11-01b-Run0

Ratio: NO soil emissions for Apr



v11-01d-Run1 / v10-01-public-Run0

Ratio: NO column lightning emissions for Apr



v11-01d-Run1 / v11-01b-Run0

Ratio: NO column lightning emissions for Apr

