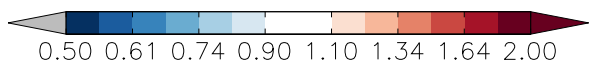
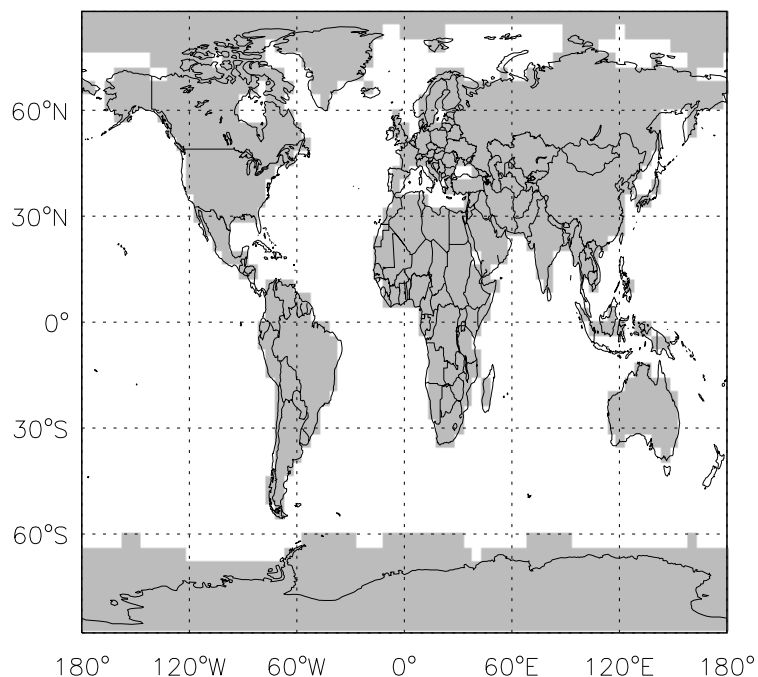


# GEOS-Chem Emission Ratio Maps

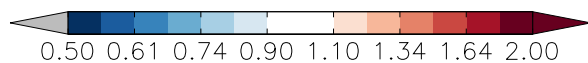
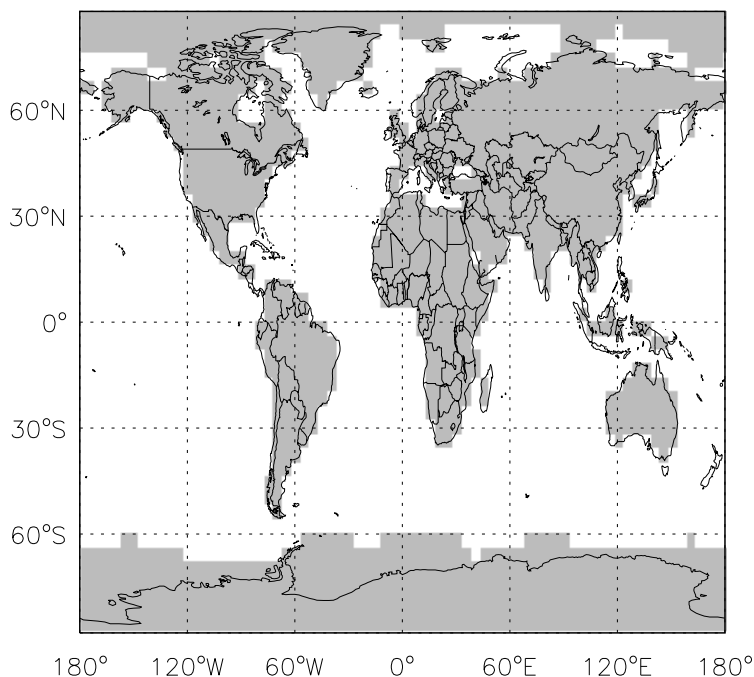
v11-01d-Run1 / v10-01-public-Run0

Ratio: Accum-mode sea salt emissions for Jul



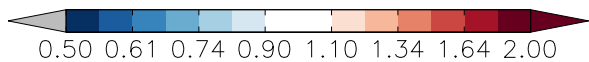
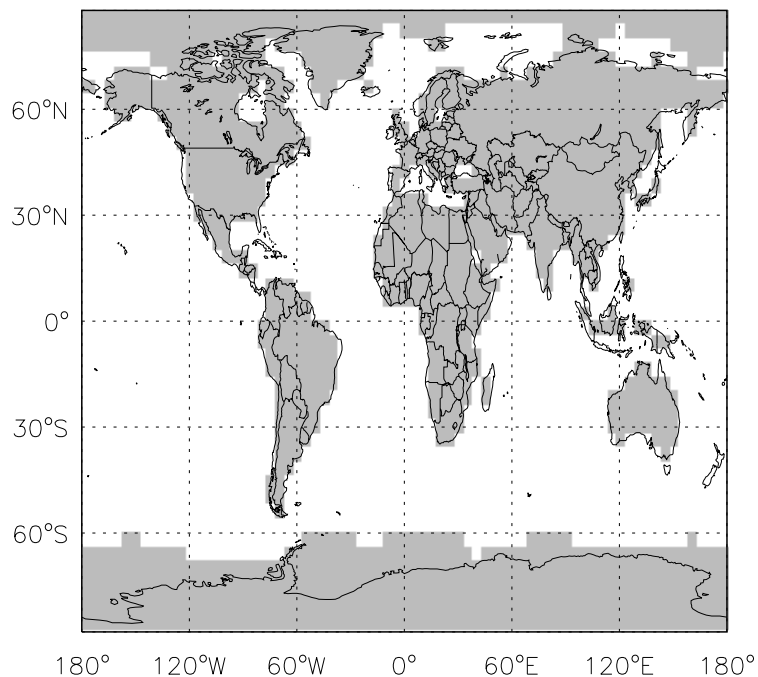
v11-01d-Run1 / v11-01b-Run0

Ratio: Accum-mode sea salt emissions for Jul



v11-01d-Run1 / v10-01-public-Run0

Ratio: Coarse-mode sea salt emissions for Jul



v11-01d-Run1 / v11-01b-Run0

Ratio: Coarse-mode sea salt emissions for Jul

