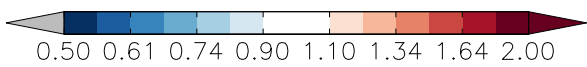
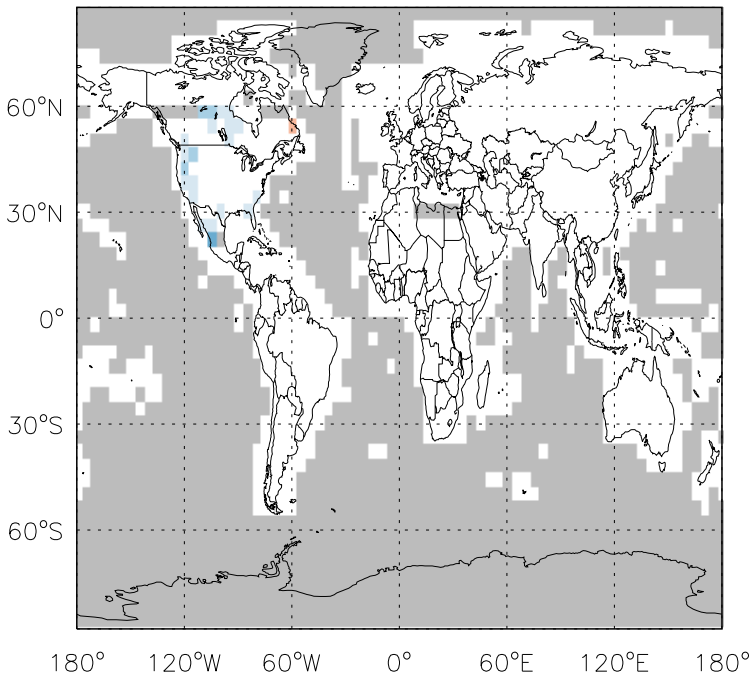


GEOS-Chem Emission Ratio Maps

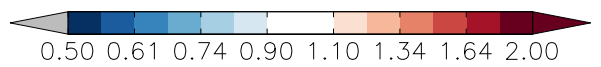
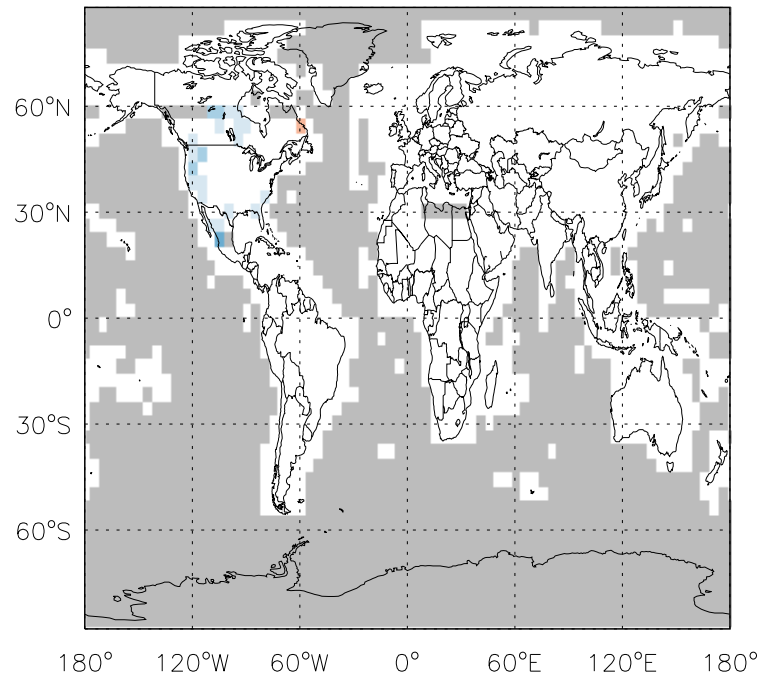
v11-01d-Run1 / v10-01-public-Run0

Ratio: SO2 anthro+biouel emissions for Apr



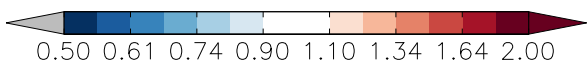
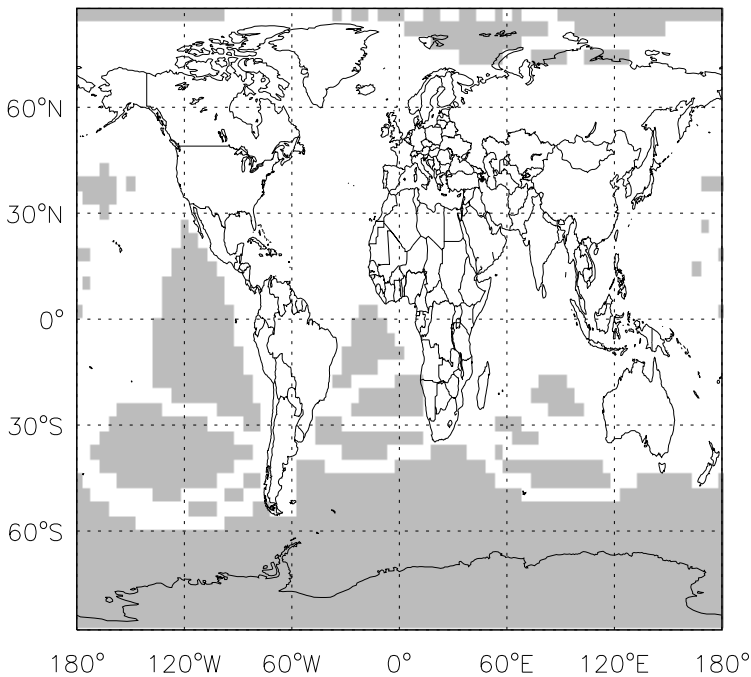
v11-01d-Run1 / v11-01b-Run0

Ratio: SO2 anthro+biouel emissions for Apr



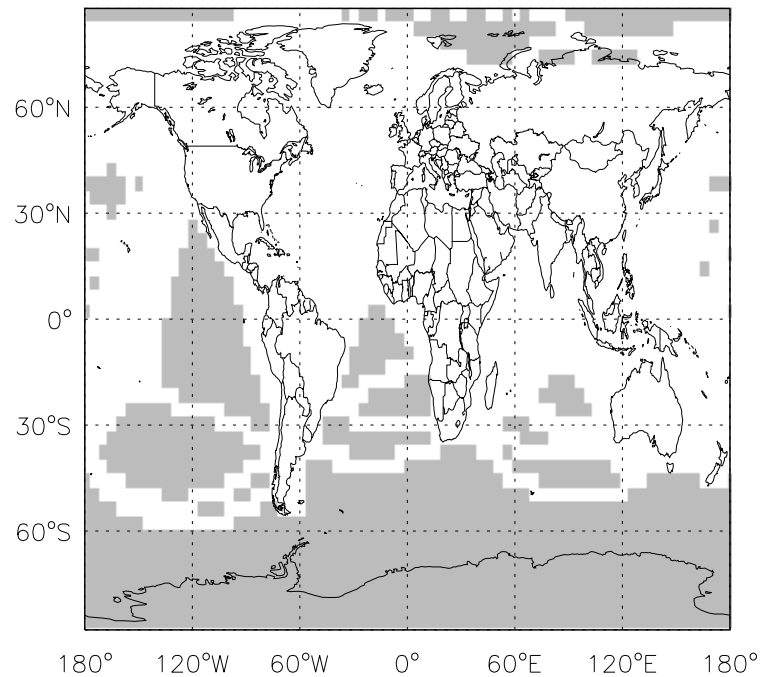
v11-01d-Run1 / v10-01-public-Run0

Ratio: SO2 column aircraft emissions for Apr



v11-01d-Run1 / v11-01b-Run0

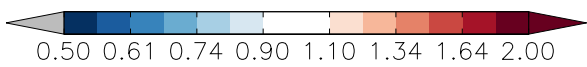
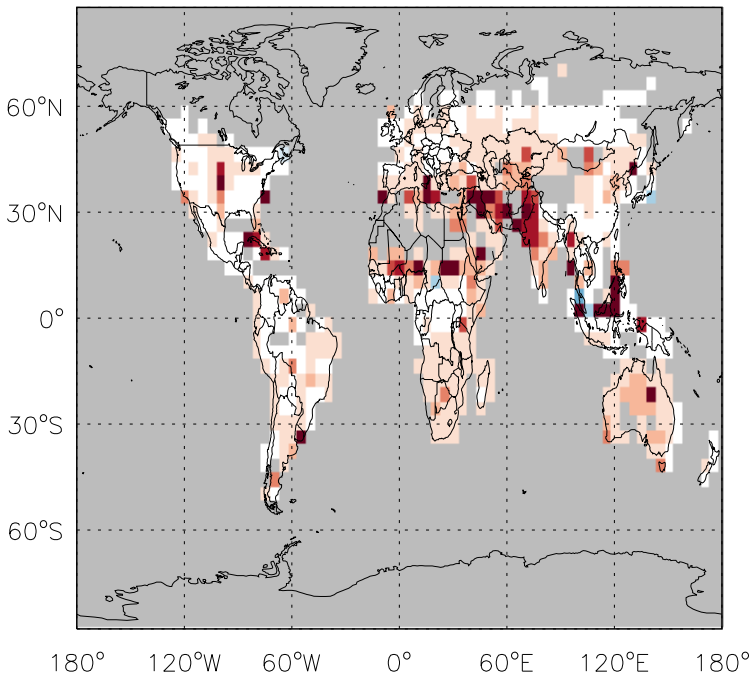
Ratio: SO2 column aircraft emissions for Apr



# GEOS-Chem Emission Ratio Maps

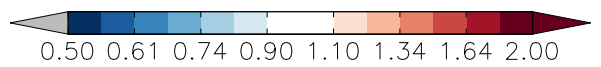
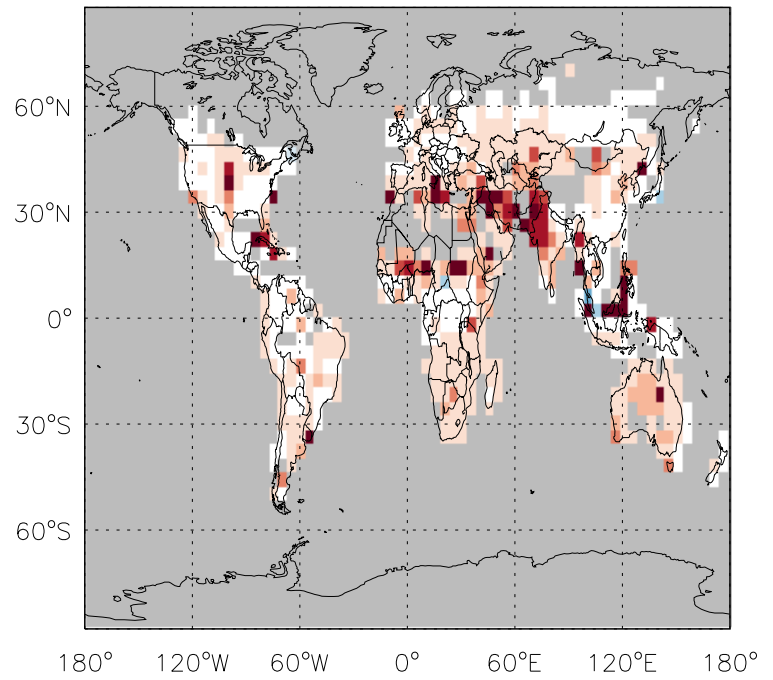
v11-01d-Run1 / v10-01-public-Run0

Ratio: SO2 biomass emissions for Apr



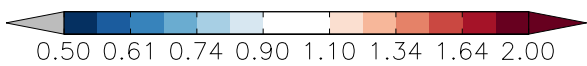
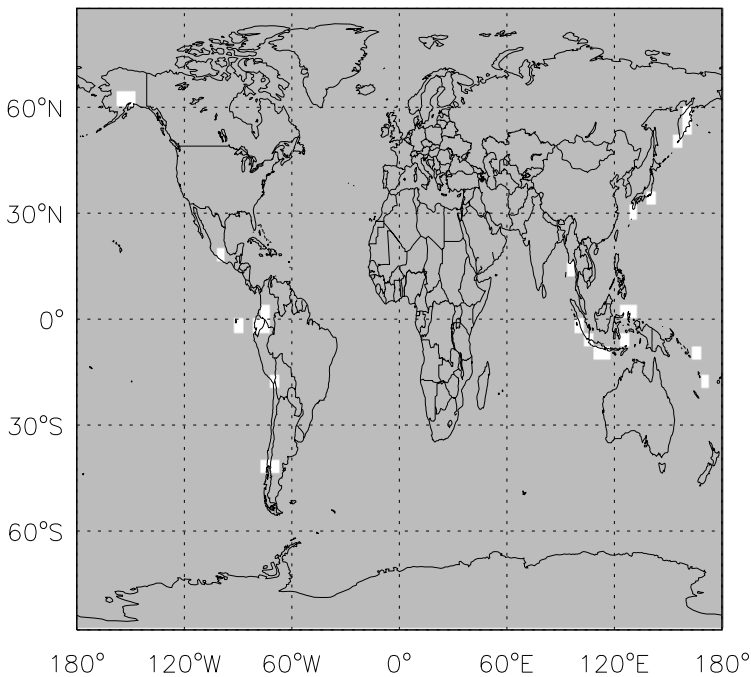
v11-01d-Run1 / v11-01b-Run0

Ratio: SO2 biomass emissions for Apr



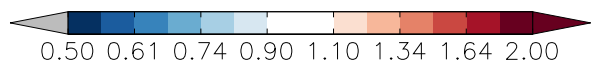
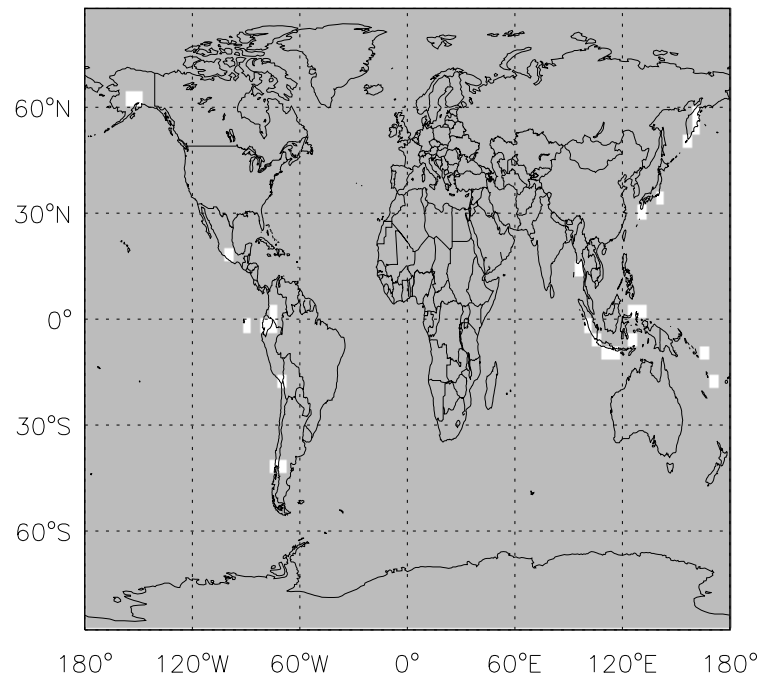
v11-01d-Run1 / v10-01-public-Run0

Ratio: SO2 column volcanic emissions for Apr



v11-01d-Run1 / v11-01b-Run0

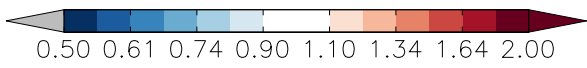
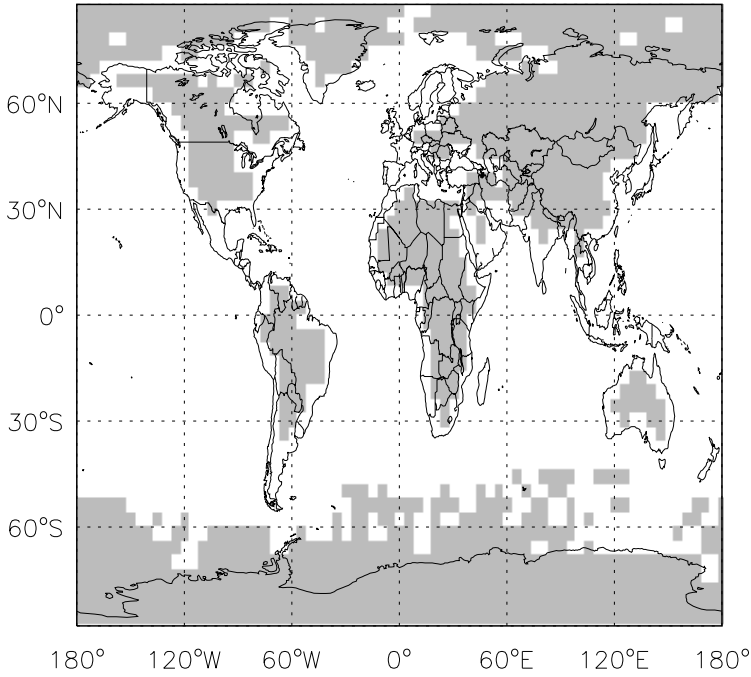
Ratio: SO2 column volcanic emissions for Apr



GEOS-Chem Emission Ratio Maps

v11-01d-Run1 / v10-01-public-Run0

Ratio: SO<sub>2</sub> ship emissions for Apr



v11-01d-Run1 / v11-01b-Run0

Ratio: SO<sub>2</sub> ship emissions for Apr

