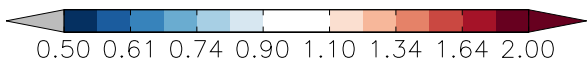
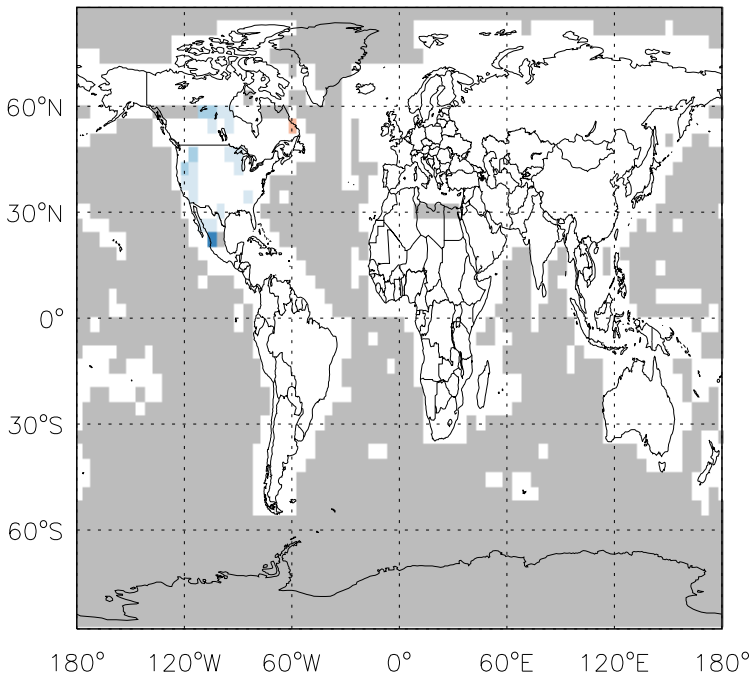


GEOS-Chem Emission Ratio Maps

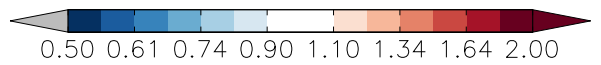
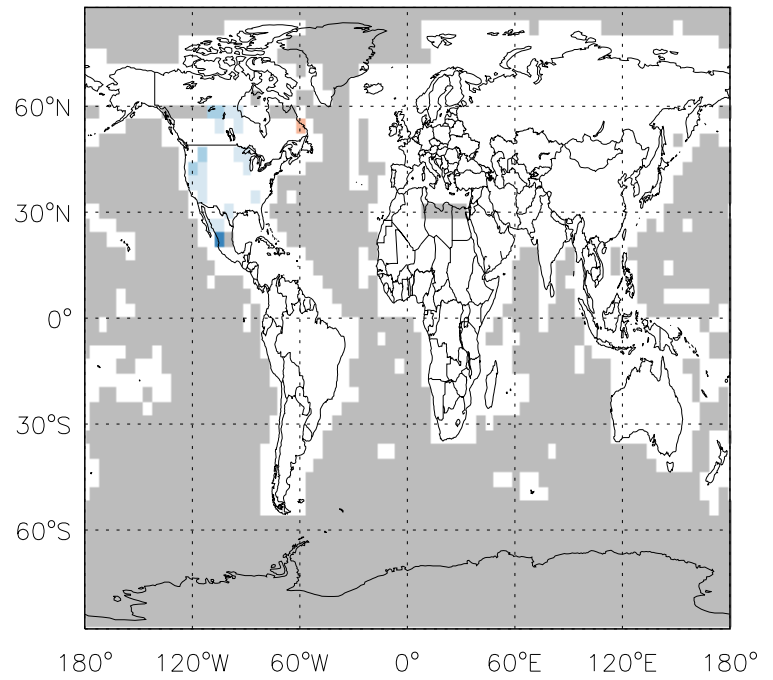
v11-01d-Run1 / v10-01-public-Run0

Ratio: SO2 anthro+biouel emissions for Oct



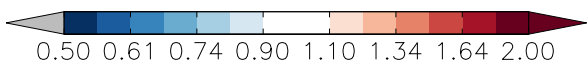
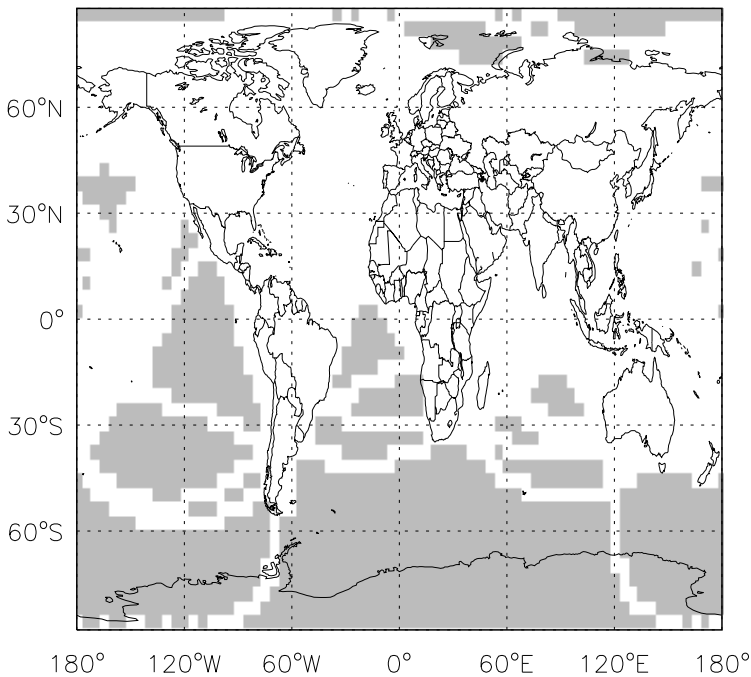
v11-01d-Run1 / v11-01b-Run0

Ratio: SO2 anthro+biouel emissions for Oct



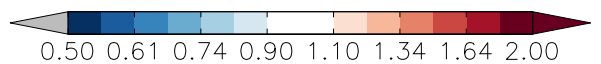
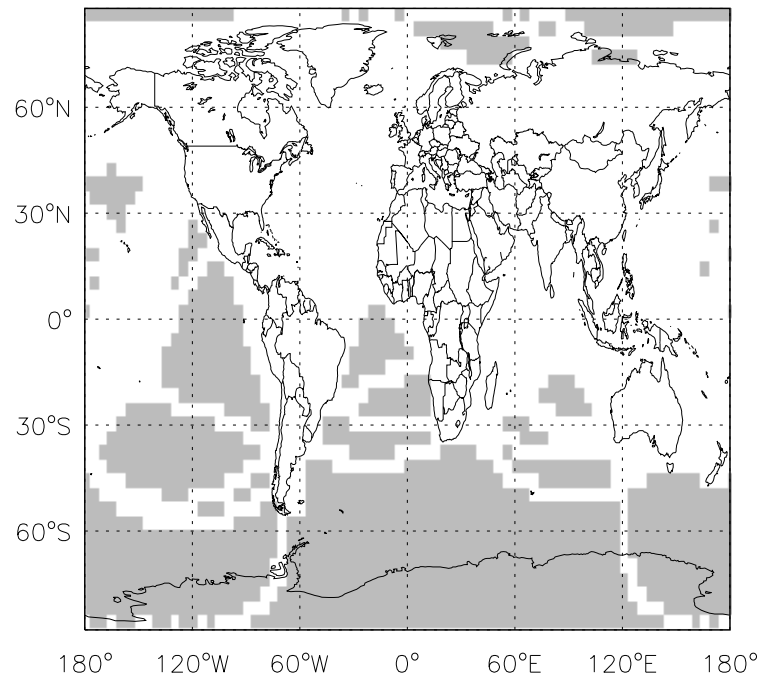
v11-01d-Run1 / v10-01-public-Run0

Ratio: SO2 column aircraft emissions for Oct



v11-01d-Run1 / v11-01b-Run0

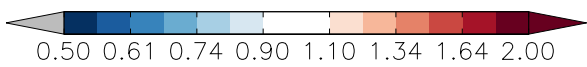
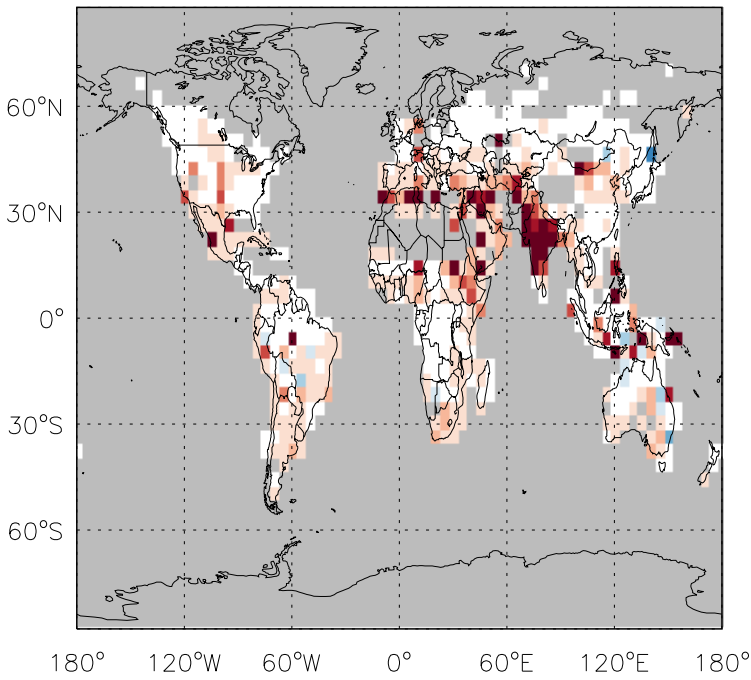
Ratio: SO2 column aircraft emissions for Oct



GEOS-Chem Emission Ratio Maps

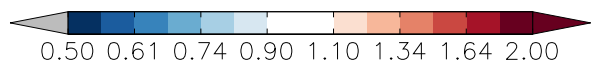
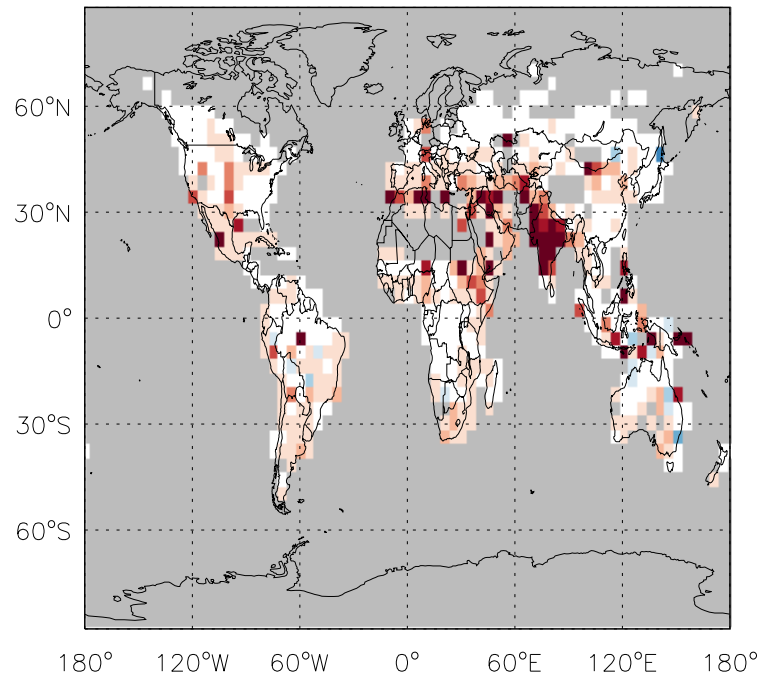
v11-01d-Run1 / v10-01-public-Run0

Ratio: SO2 biomass emissions for Oct



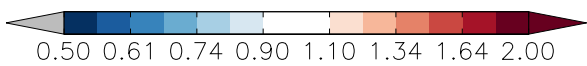
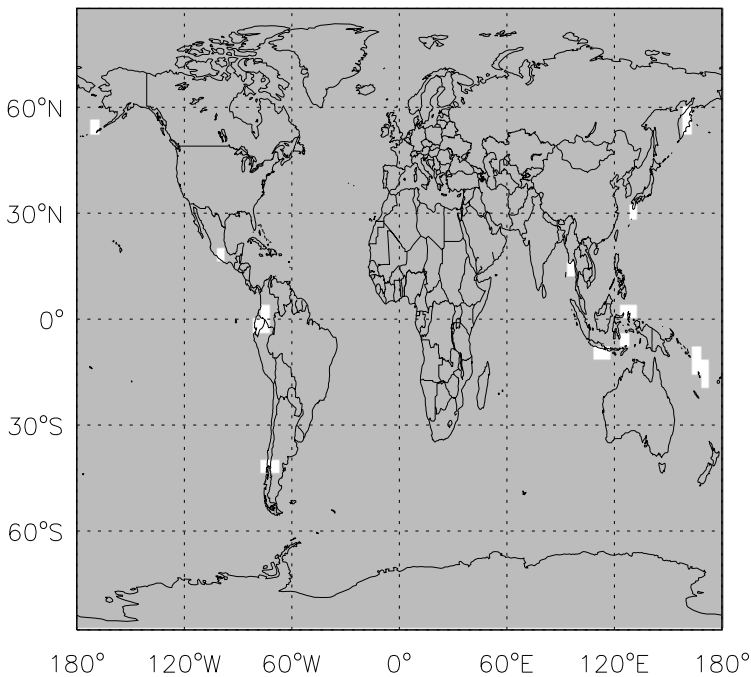
v11-01d-Run1 / v11-01b-Run0

Ratio: SO2 biomass emissions for Oct



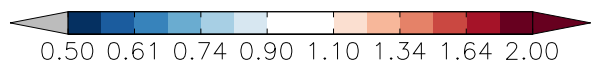
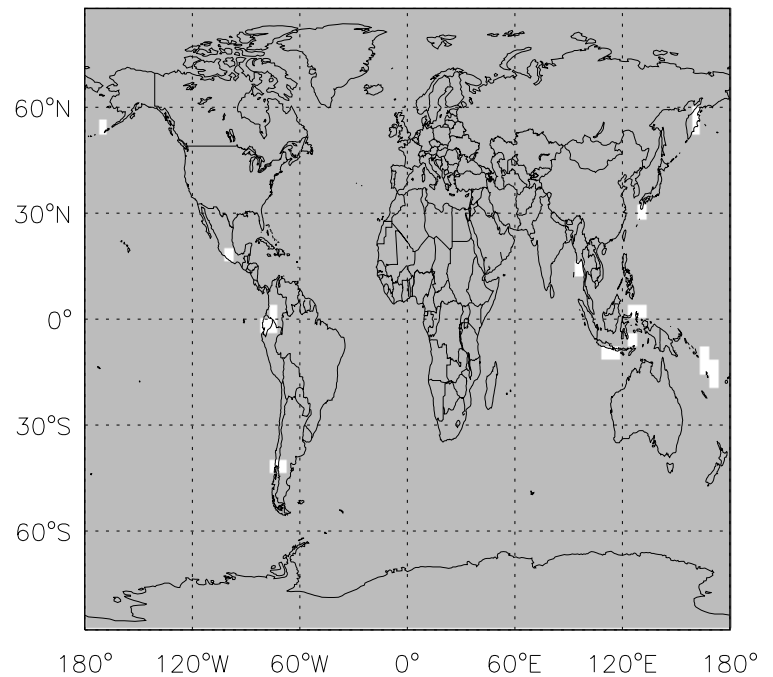
v11-01d-Run1 / v10-01-public-Run0

Ratio: SO2 column volcanic emissions for Oct



v11-01d-Run1 / v11-01b-Run0

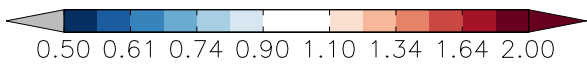
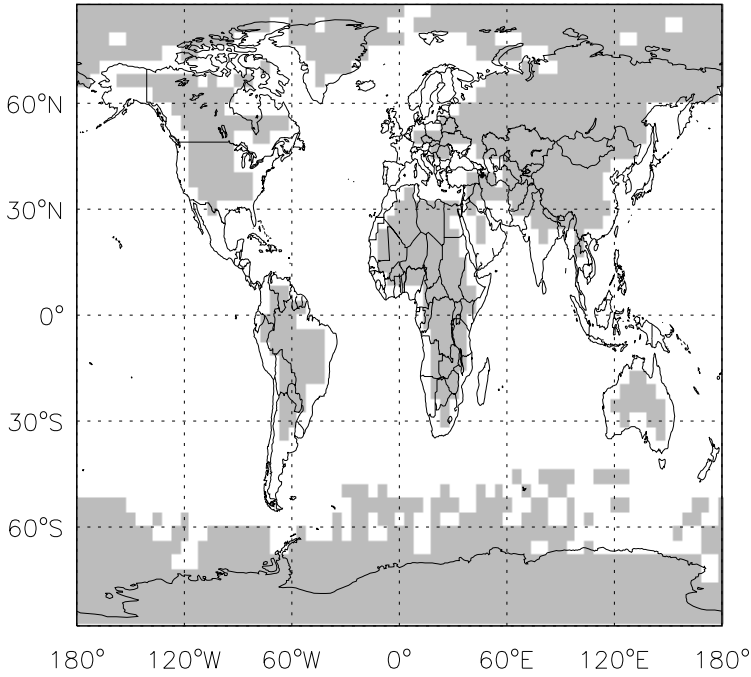
Ratio: SO2 column volcanic emissions for Oct



GEOS-Chem Emission Ratio Maps

v11-01d-Run1 / v10-01-public-Run0

Ratio: SO₂ ship emissions for Oct



v11-01d-Run1 / v11-01b-Run0

Ratio: SO₂ ship emissions for Oct

