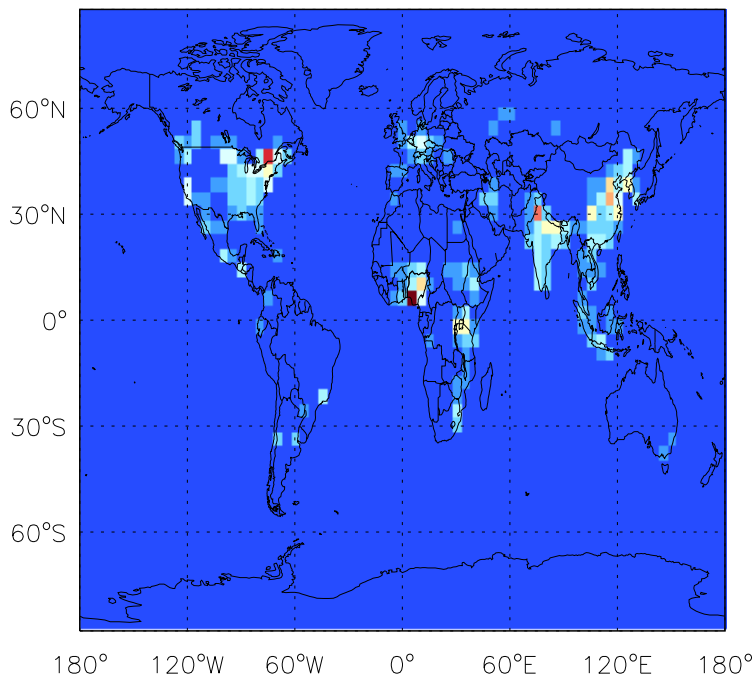


GEOS-Chem Emission Maps

v11-01b-Run0

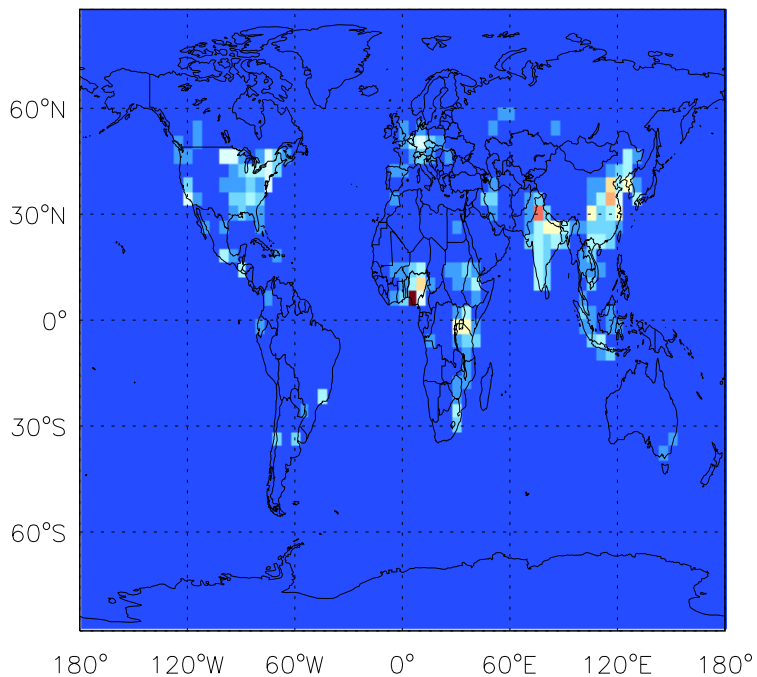
ALD2 anthro+biofuel emissions for Apr



0.00e+00 4.64e+09 9.28e+09atoms C/cm2/s

v11-01d-Run1

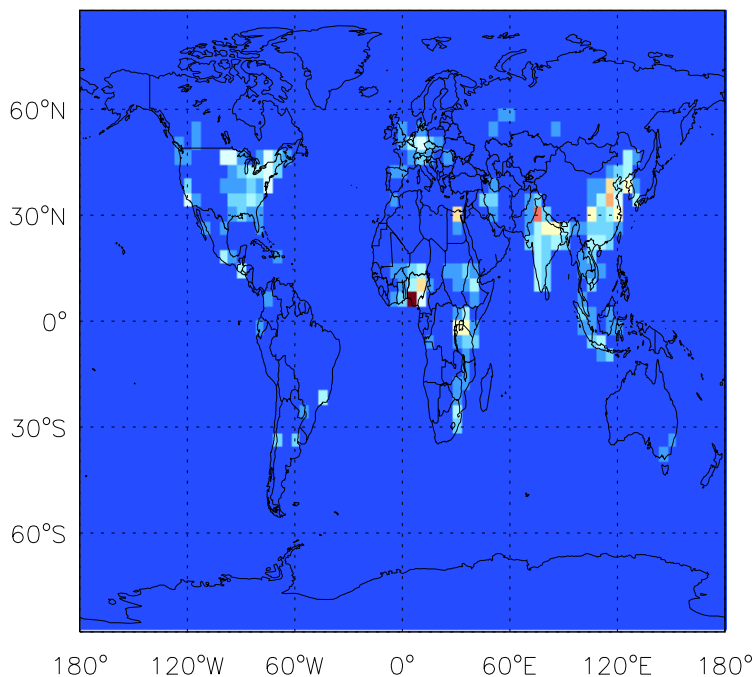
ALD2 anthro+biofuel emissions for Apr



0.00e+00 4.64e+09 9.28e+09atoms C/cm2/s

v11-01f-geosp-Run0

ALD2 anthro+biofuel emissions for Apr

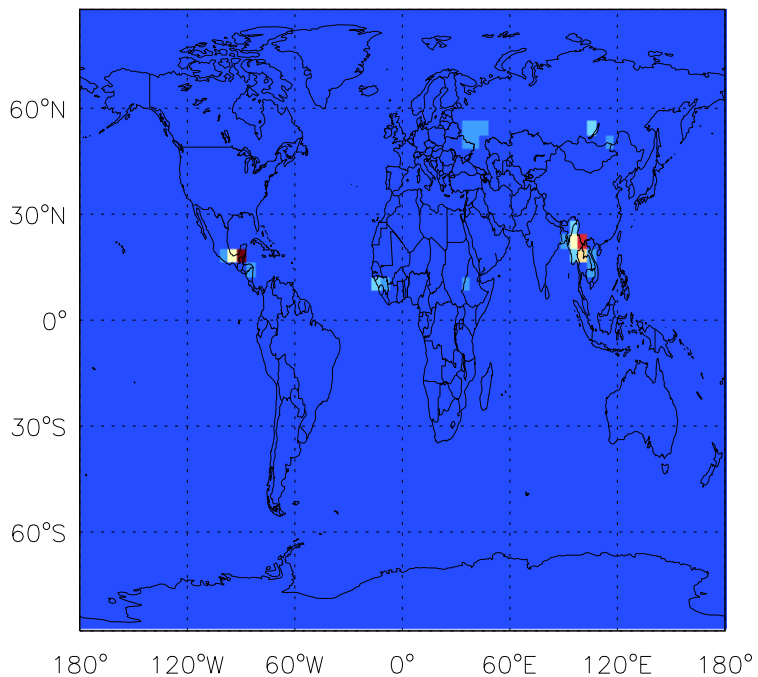


0.00e+00 4.64e+09 9.28e+09atoms C/cm2/s

GEOS-Chem Emission Maps

v11-01b-Run0

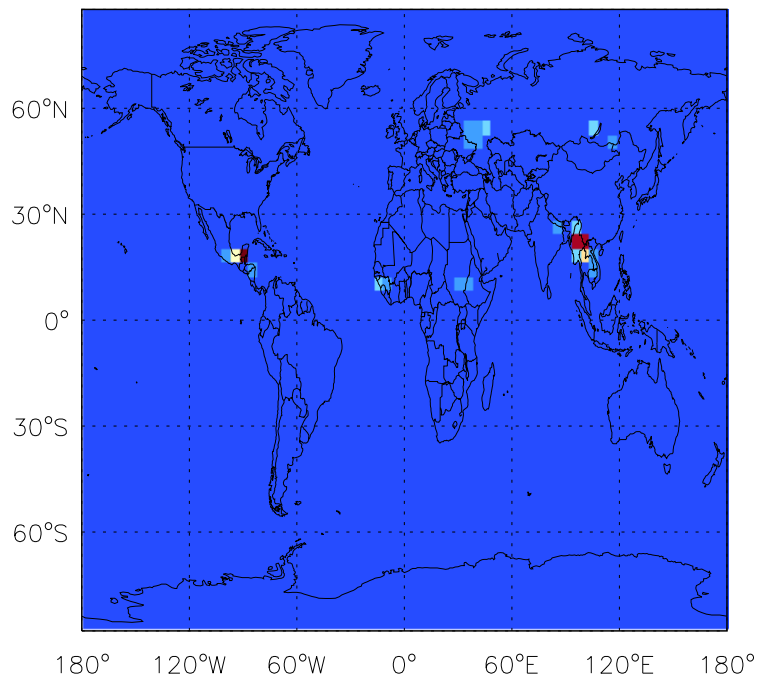
ALD2 biomass emissions for Apr



0.00e+00 3.98e+10 7.95e+10atoms C/cm2/s

v11-01d-Run1

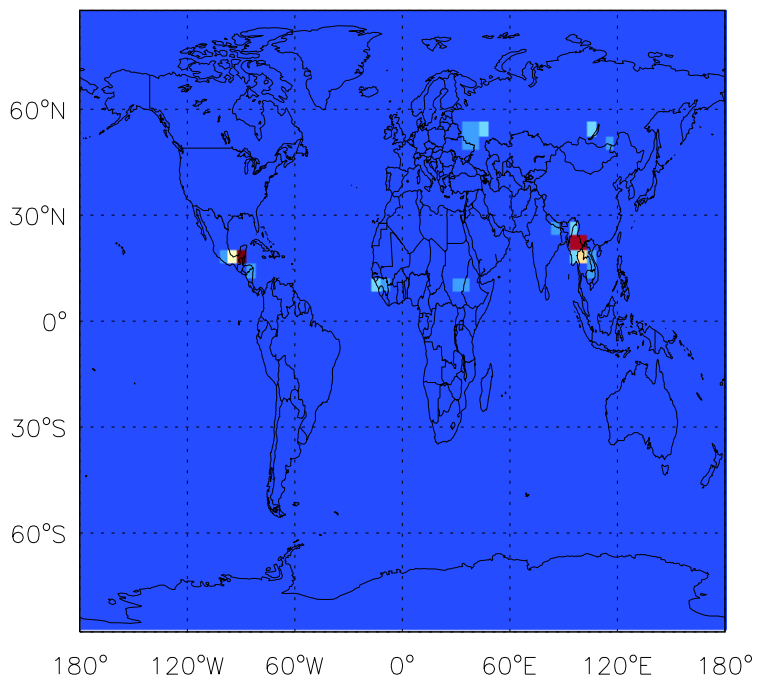
ALD2 biomass emissions for Apr



0.00e+00 4.39e+10 8.77e+10atoms C/cm2/s

v11-01f-geosfp-Run0

ALD2 biomass emissions for Apr

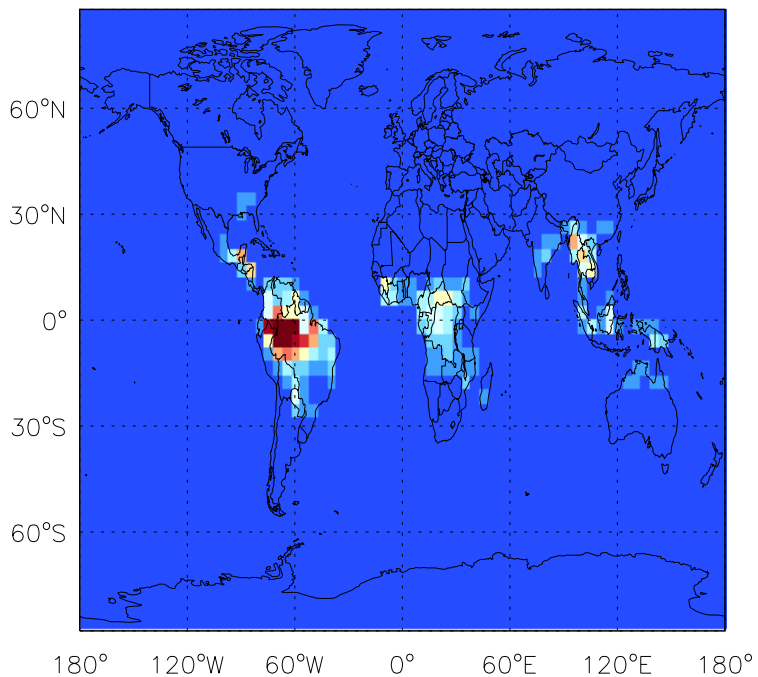


0.00e+00 4.39e+10 8.77e+10atoms C/cm2/s

GEOS-Chem Emission Maps

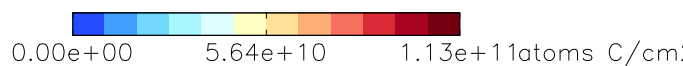
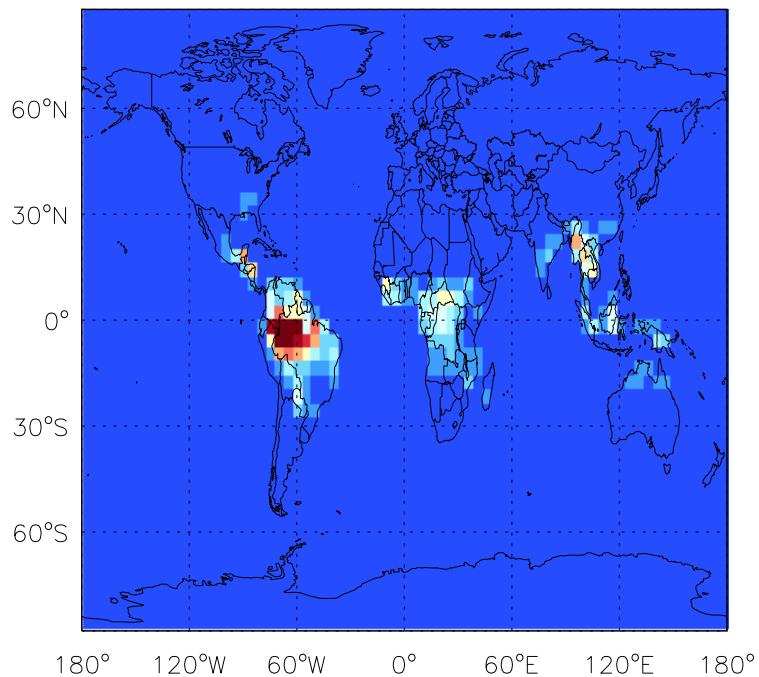
v11-01b-Run0

ALD2 biogenic emissions for Apr



v11-01d-Run1

ALD2 biogenic emissions for Apr



v11-01f-geosp-Run0

ALD2 biogenic emissions for Apr

