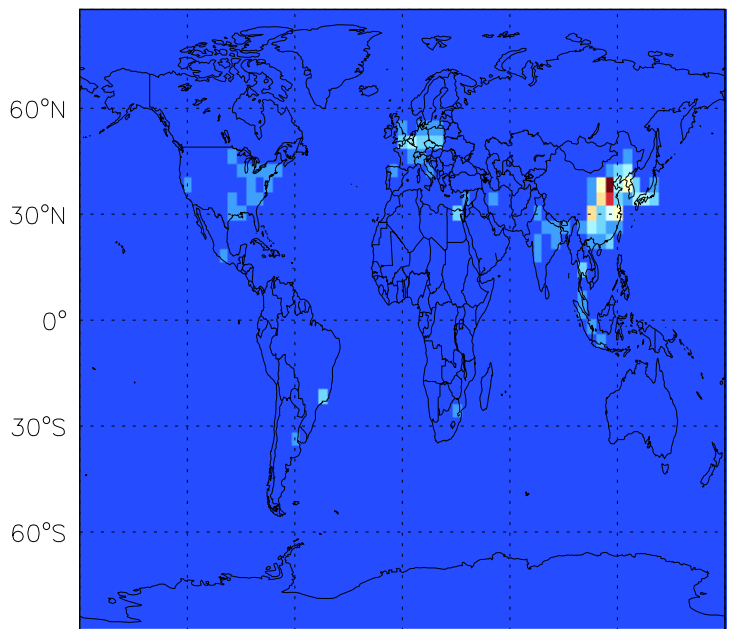


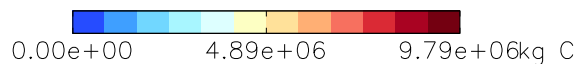
GEOS-Chem Emission Maps

v11-01b-Run0

BC anthro emissions for Apr

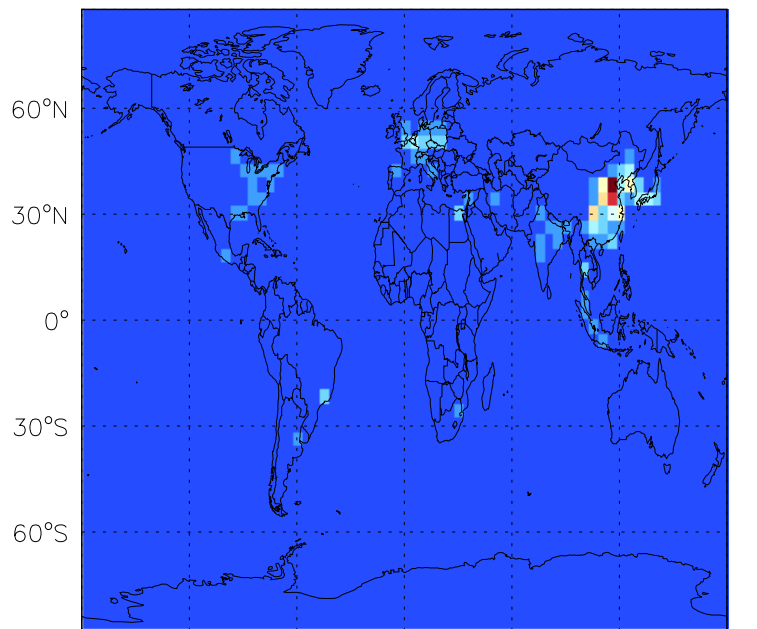


180° 120°W 60°W 0° 60°E 120°E 180°

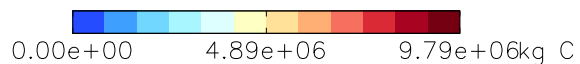


v11-01d-Run1

BC anthro emissions for Apr

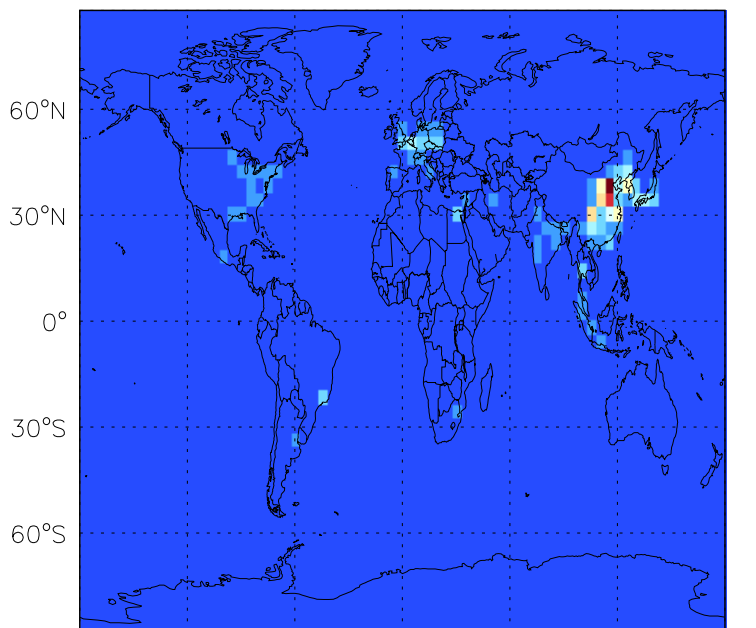


180° 120°W 60°W 0° 60°E 120°E 180°

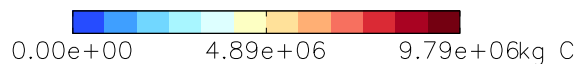


v11-01f-geosp-Run0

BC anthro emissions for Apr



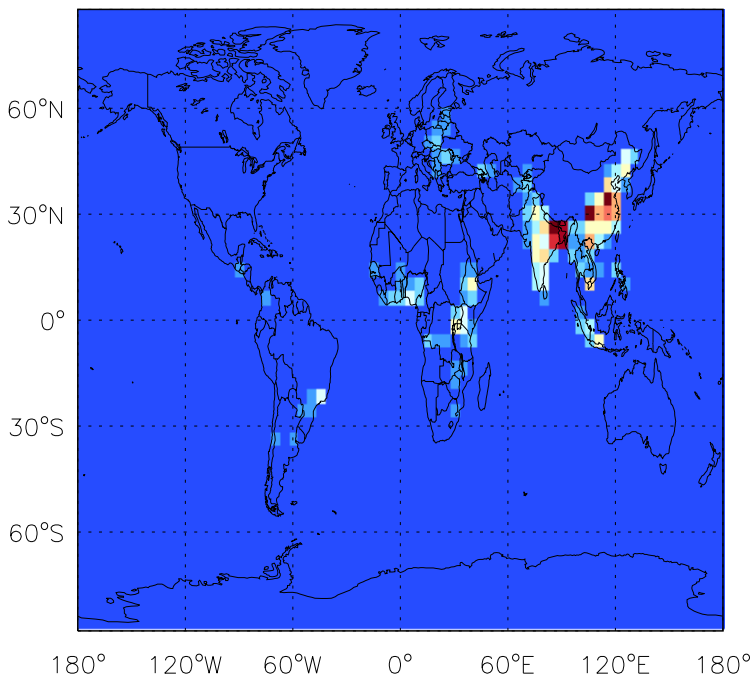
180° 120°W 60°W 0° 60°E 120°E 180°



GEOS-Chem Emission Maps

v11-01b-Run0

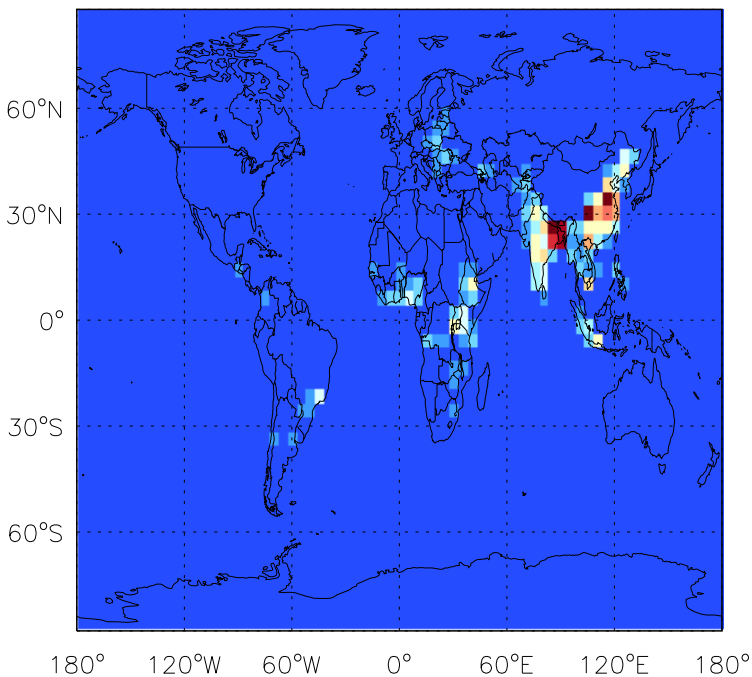
BC biofuel emissions for Apr



0.00e+00 1.53e+06 3.05e+06 kg C

v11-01d-Run1

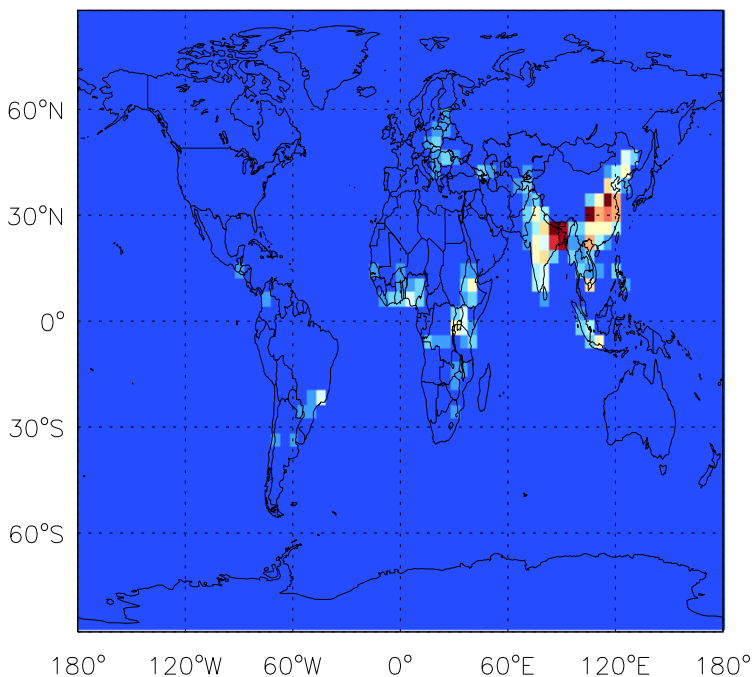
BC biofuel emissions for Apr



0.00e+00 1.53e+06 3.05e+06 kg C

v11-01f-geosp-Run0

BC biofuel emissions for Apr

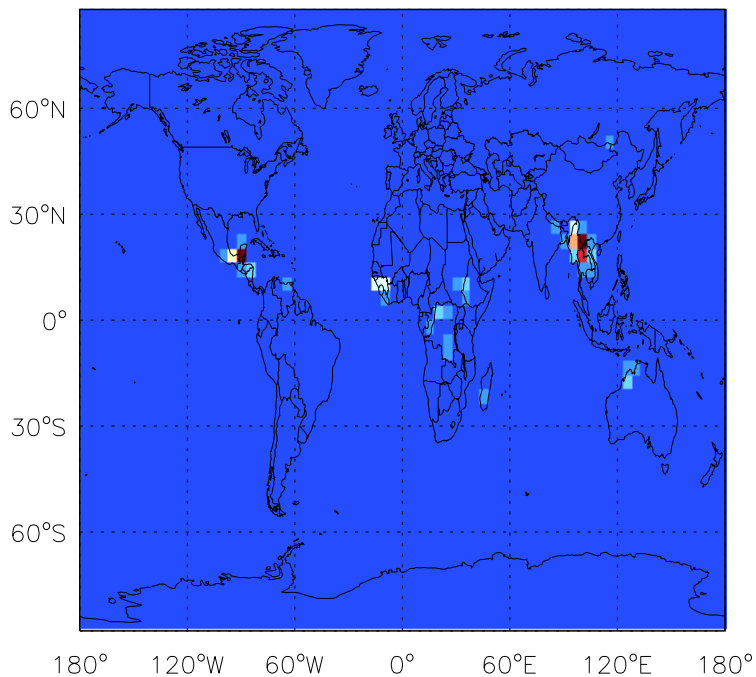


0.00e+00 1.53e+06 3.05e+06 kg C

GEOS-Chem Emission Maps

v11-01b-Run0

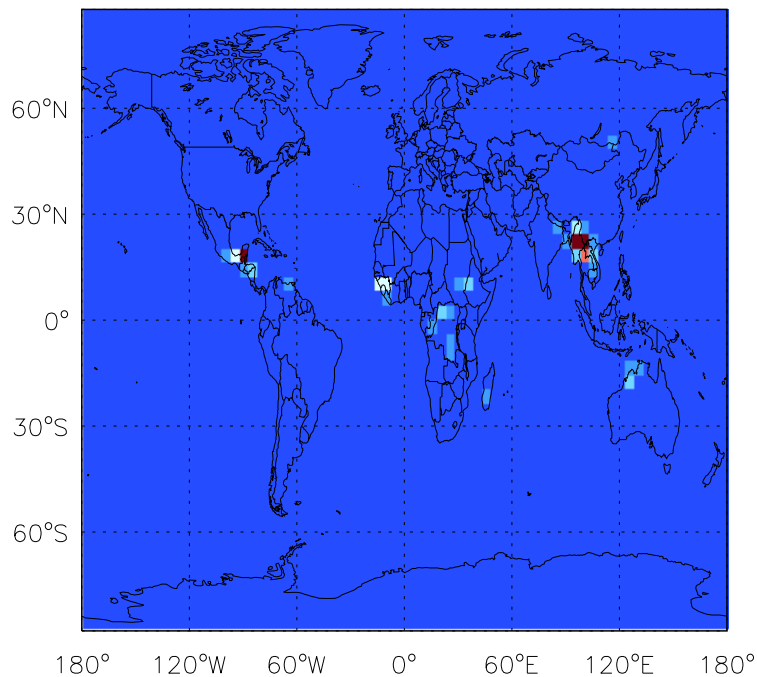
BC biomass emissions for Apr



0.00e+00 2.62e+06 5.23e+06 kg C

v11-01d-Run1

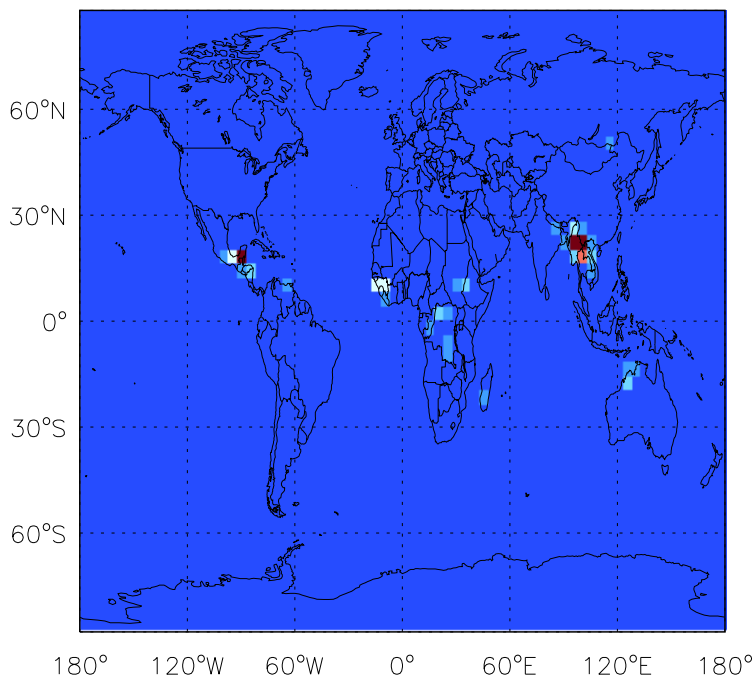
BC biomass emissions for Apr



0.00e+00 3.00e+06 5.99e+06 kg C

v11-01f-geosfp-Run0

BC biomass emissions for Apr



0.00e+00 3.00e+06 5.99e+06 kg C