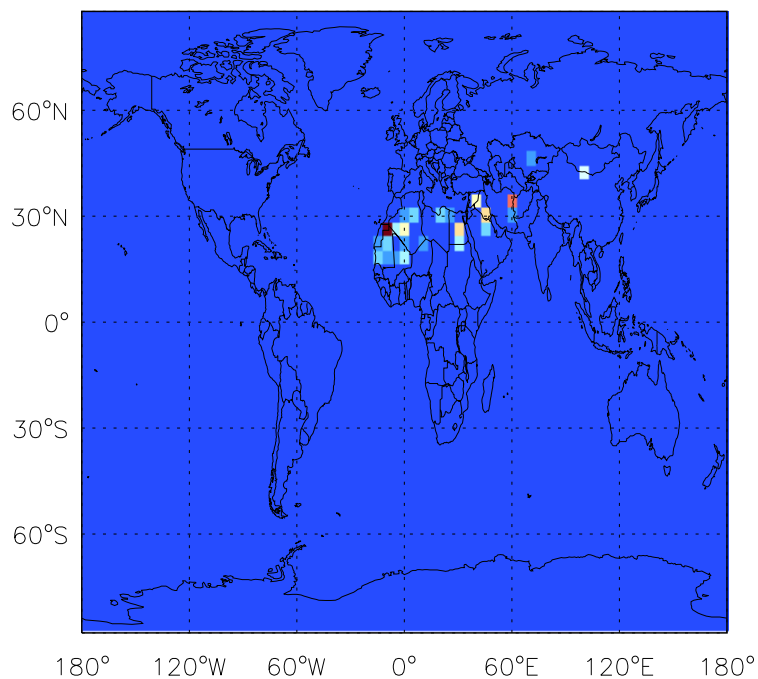


GEOS-Chem Emission Maps

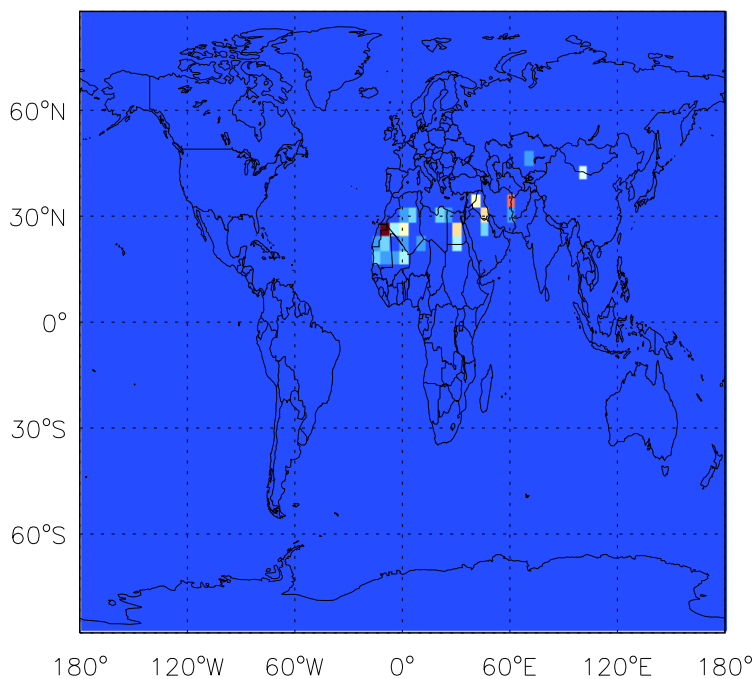
v11-01b-Run0

DST1 emissions for Jul



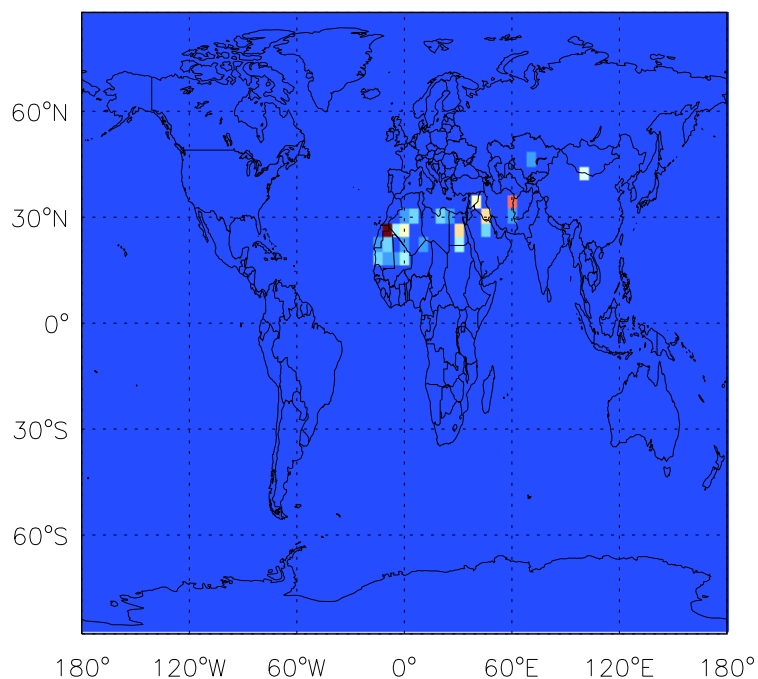
v11-01d-Run1

DST1 emissions for Jul



v11-01f-geosp-Run0

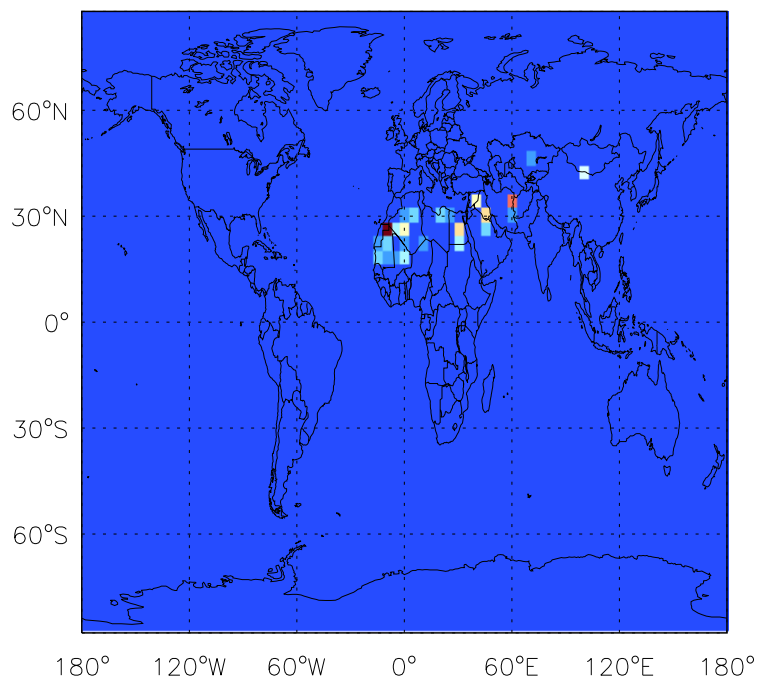
DST1 emissions for Jul



GEOS-Chem Emission Maps

v11-01b-Run0

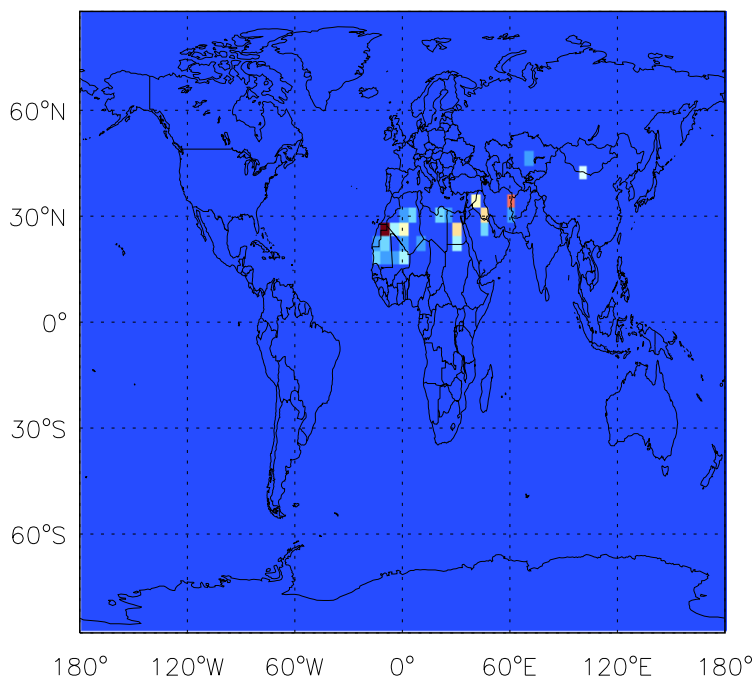
DST2 emissions for Jul



0.00e+00 1.06e+09 2.11e+09kg

v11-01d-Run1

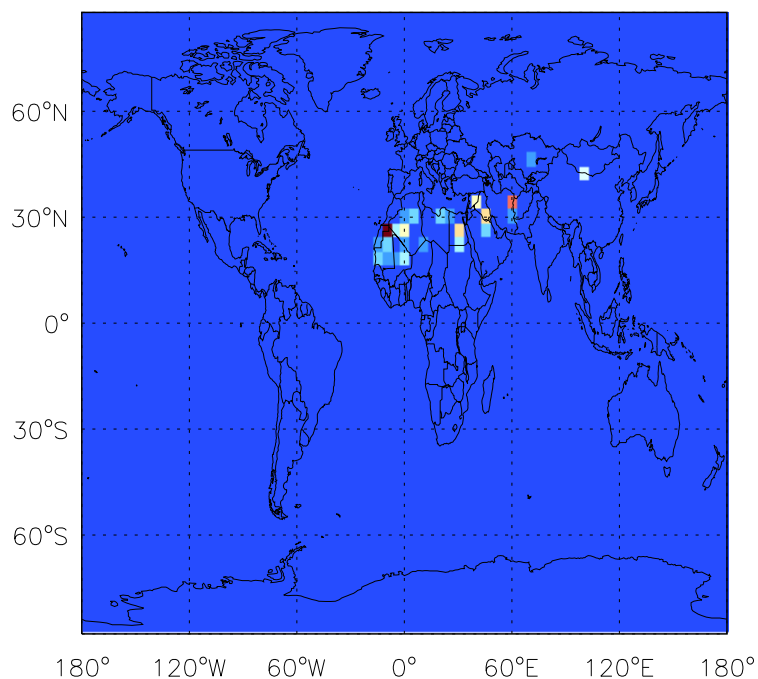
DST2 emissions for Jul



0.00e+00 1.06e+09 2.11e+09kg

v11-01f-geosfp-Run0

DST2 emissions for Jul

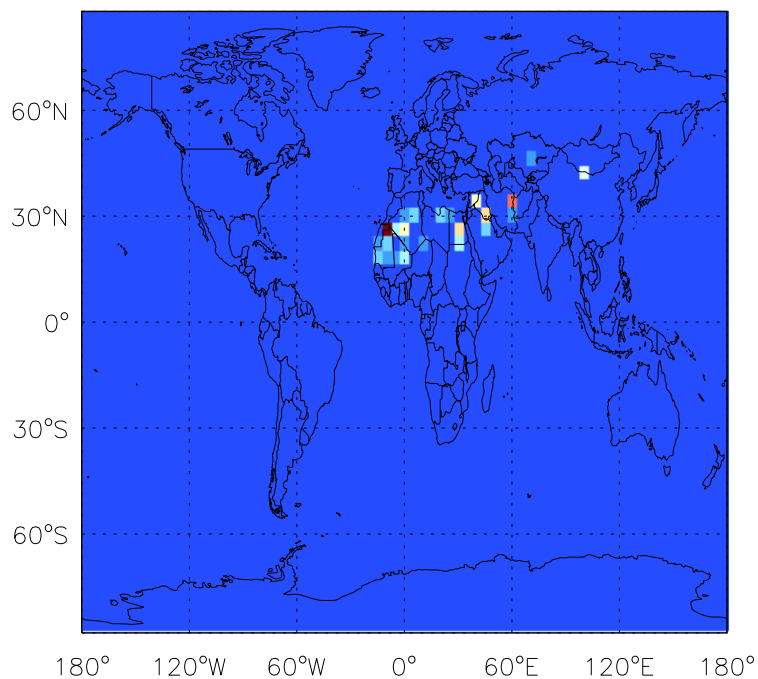


0.00e+00 1.06e+09 2.11e+09kg

GEOS-Chem Emission Maps

v11-01b-Run0

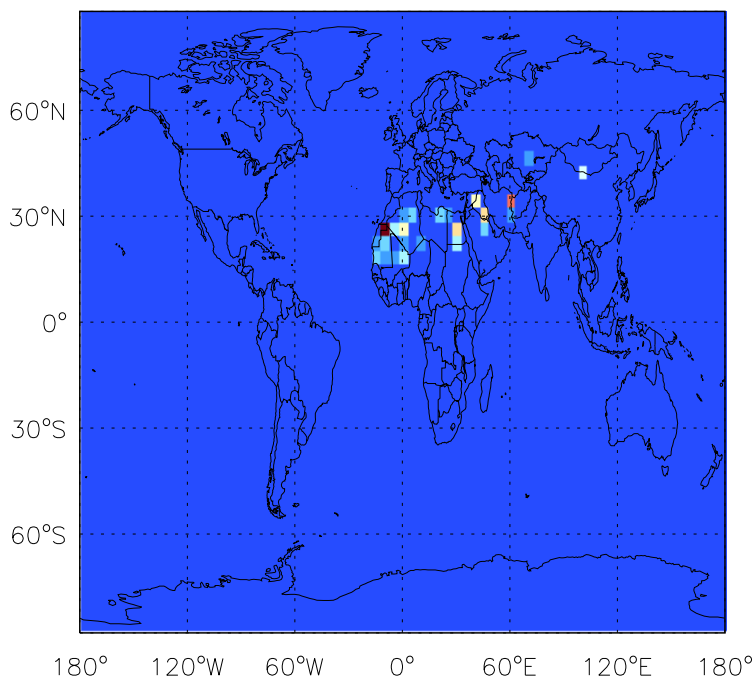
DST3 emissions for Jul



0.00e+00 1.92e+09 3.84e+09kg

v11-01d-Run1

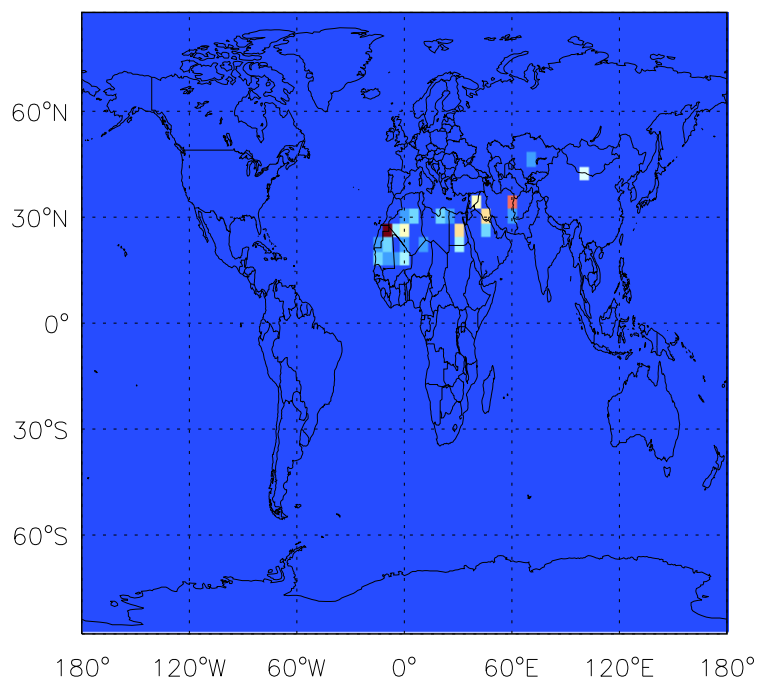
DST3 emissions for Jul



0.00e+00 1.92e+09 3.84e+09kg

v11-01f-geosp-Run0

DST3 emissions for Jul

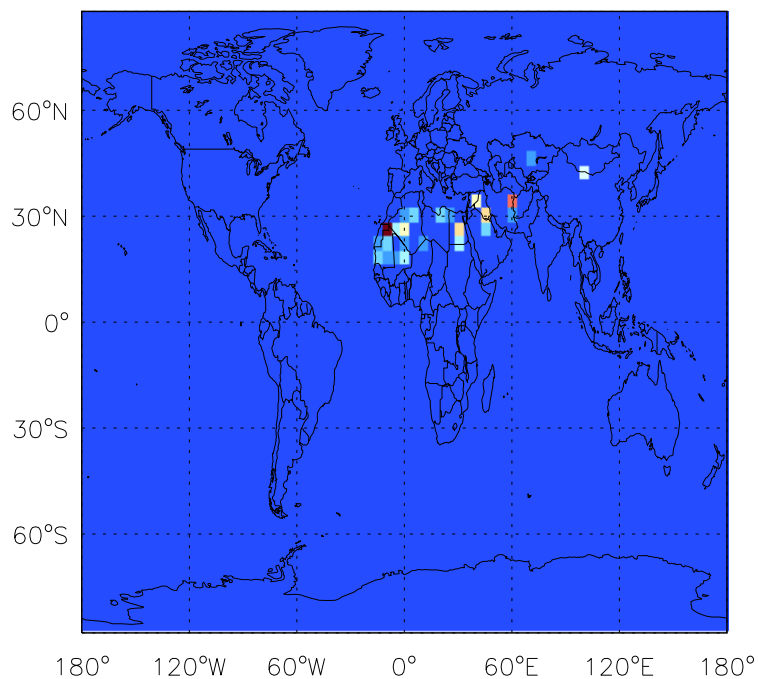


0.00e+00 1.92e+09 3.84e+09kg

GEOS-Chem Emission Maps

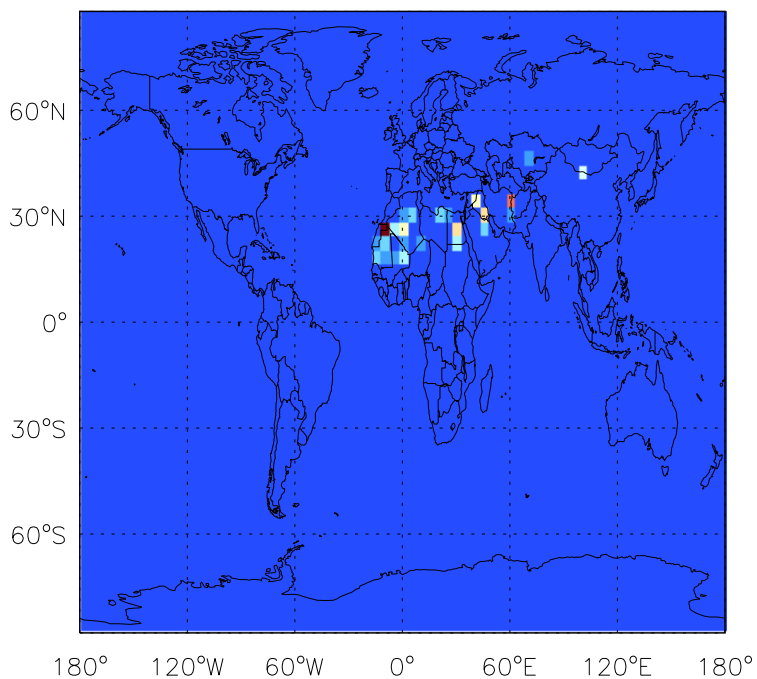
v11-01b-Run0

DST4 emissions for Jul



v11-01d-Run1

DST4 emissions for Jul



v11-01f-geosp-Run0

DST4 emissions for Jul

