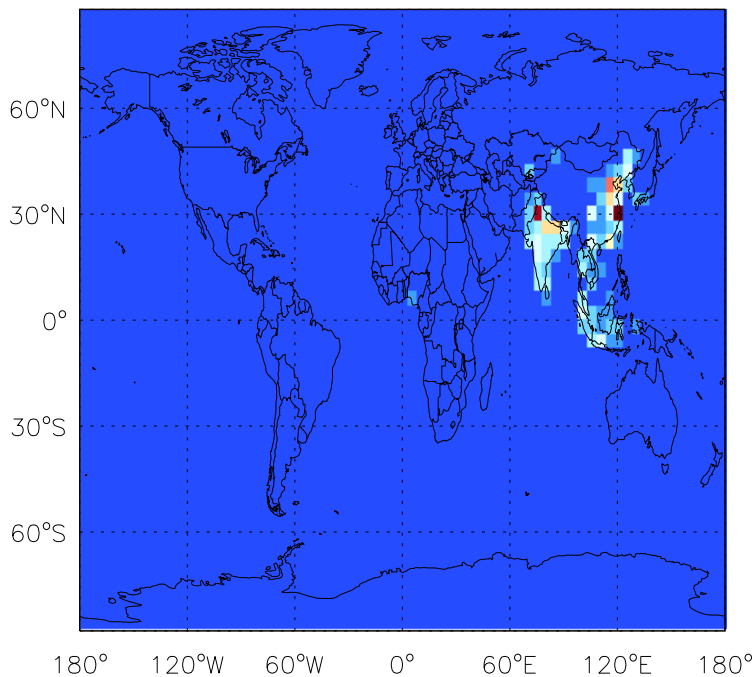


GEOS-Chem Emission Maps

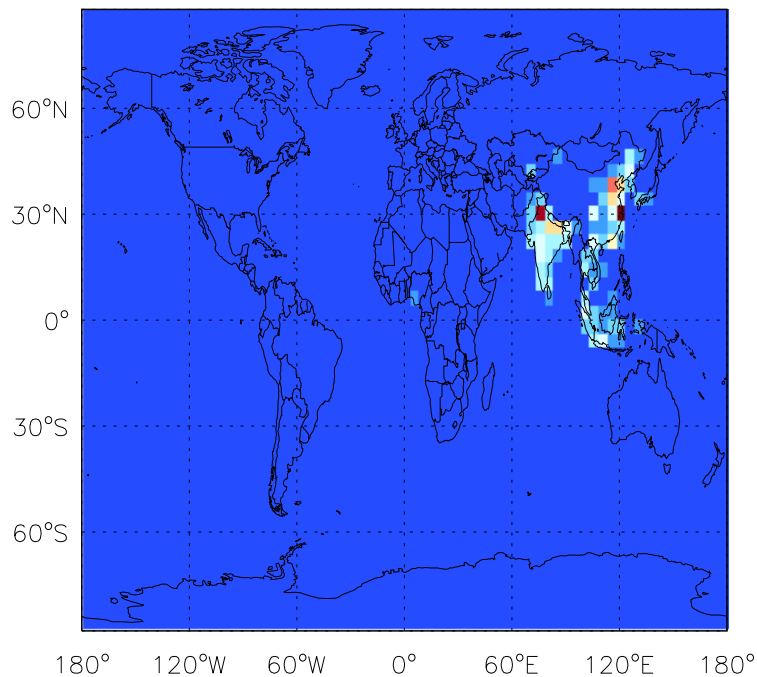
v11-01b-Run0

PRPE anthro+biofuel emissions for Apr



v11-01d-Run1

PRPE anthro+biofuel emissions for Apr

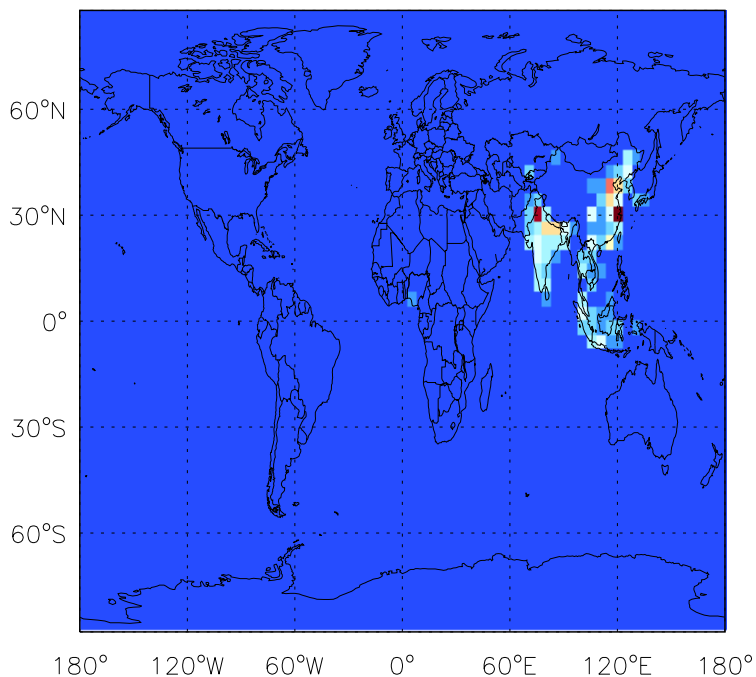


0.00e+00 7.36e+10 1.47e+11 atoms C/cm2/s

0.00e+00 7.36e+10 1.47e+11 atoms C/cm2/s

v11-01f-geosfp-Run0

PRPE anthro+biofuel emissions for Apr

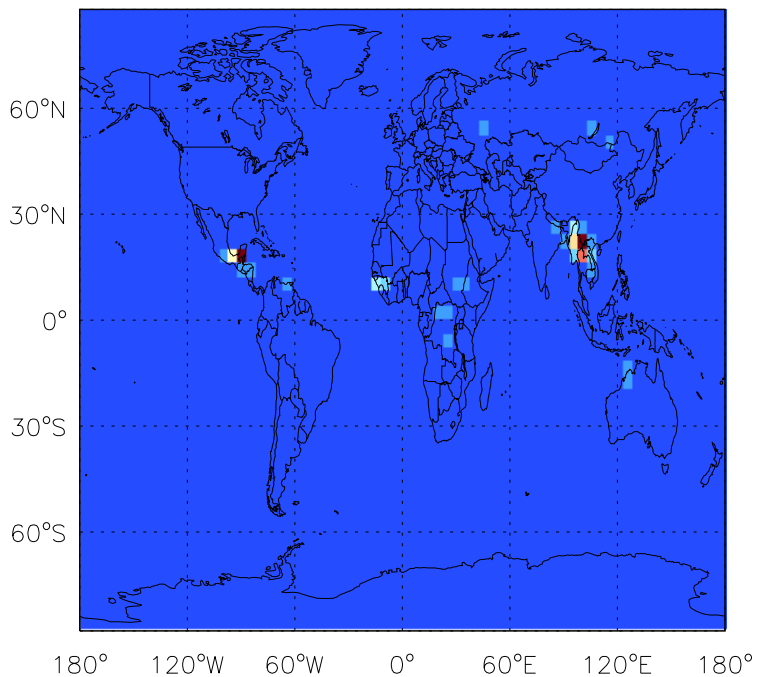


0.00e+00 7.36e+10 1.47e+11 atoms C/cm2/s

GEOS-Chem Emission Maps

v11-01b-Run0

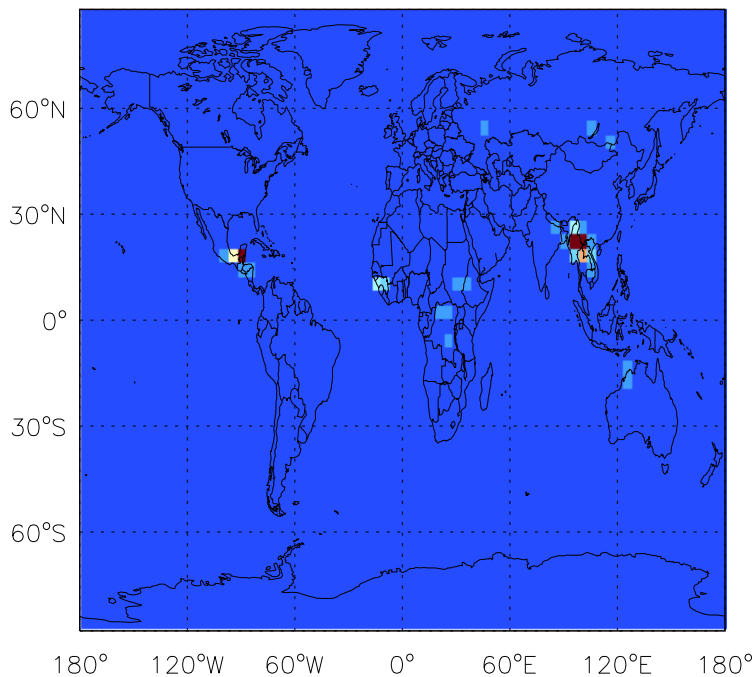
PRPE biomass emissions for Apr



0.00e+00 2.23e+10 4.45e+10atoms C/cm2/s

v11-01d-Run1

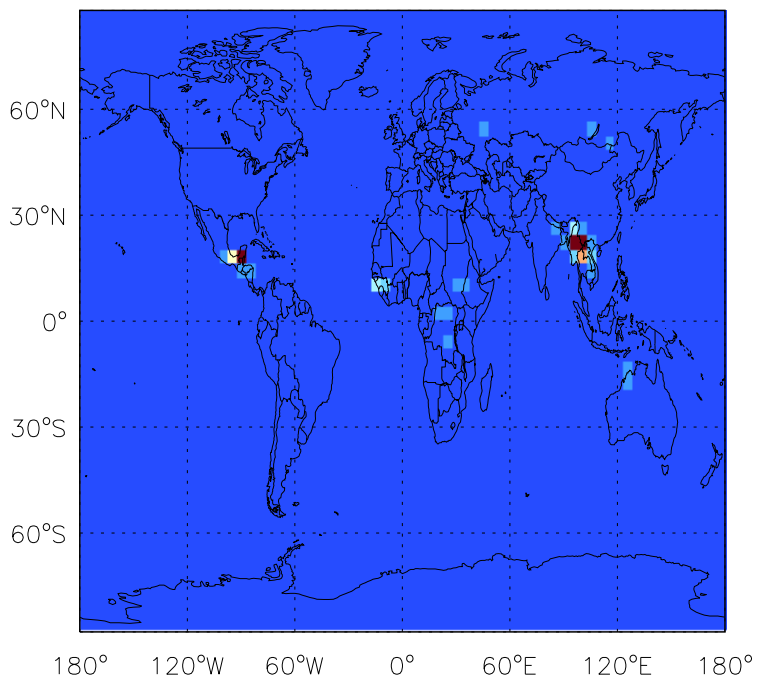
PRPE biomass emissions for Apr



0.00e+00 2.45e+10 4.89e+10atoms C/cm2/s

v11-01f-geosfp-Run0

PRPE biomass emissions for Apr

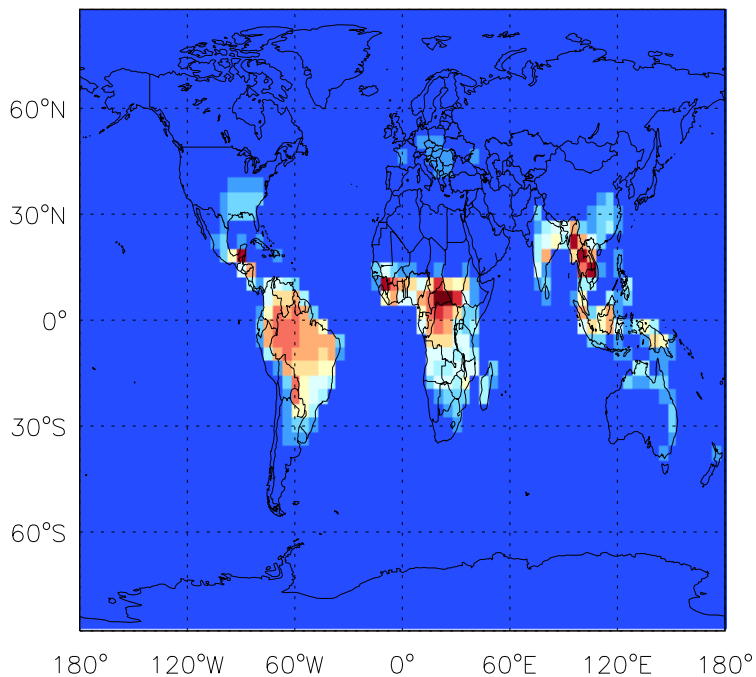


0.00e+00 2.45e+10 4.89e+10atoms C/cm2/s

GEOS-Chem Emission Maps

v11-01b-Run0

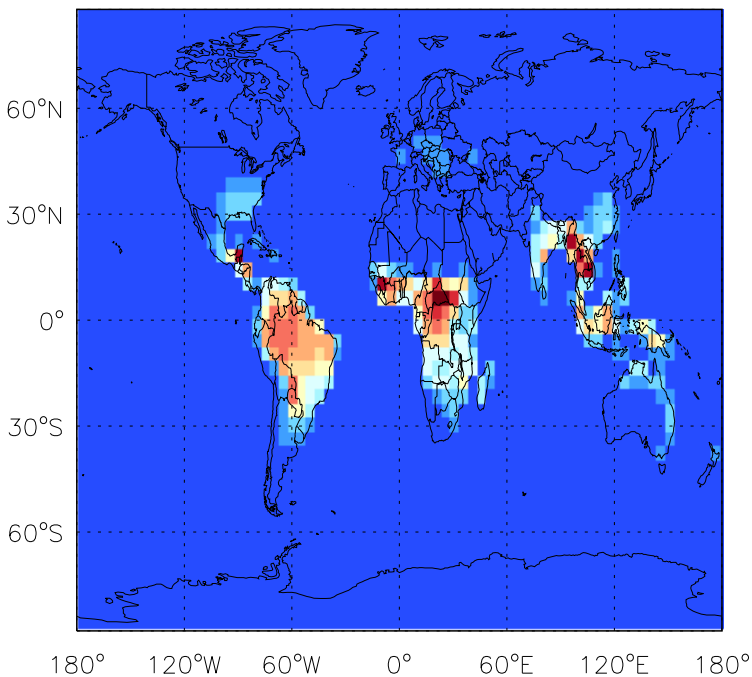
PRPE biogenic emissions for Apr



0.00e+00 4.71e+10 9.42e+10 atoms C/cm2/s

v11-01d-Run1

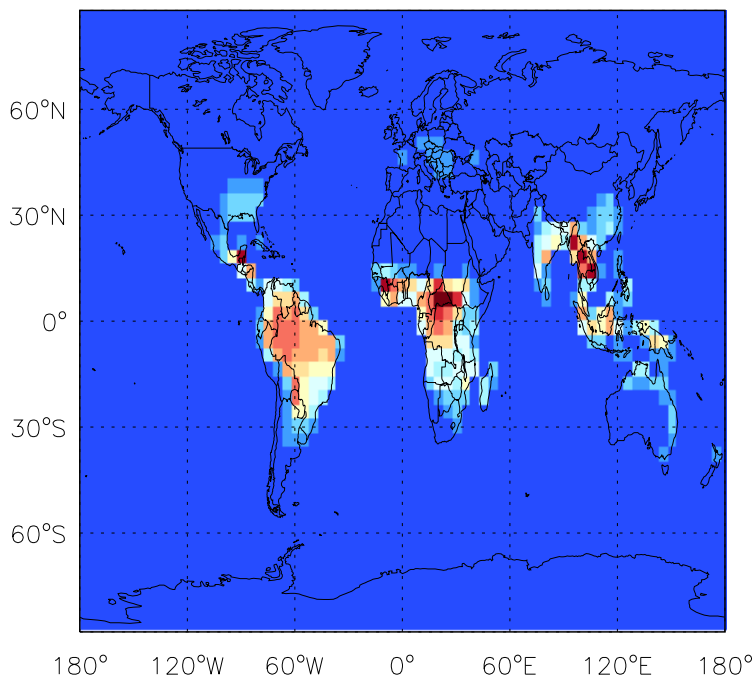
PRPE biogenic emissions for Apr



0.00e+00 4.71e+10 9.42e+10 atoms C/cm2/s

v11-01f-geosfp-Run0

PRPE biogenic emissions for Apr



0.00e+00 4.72e+10 9.43e+10 atoms C/cm2/s