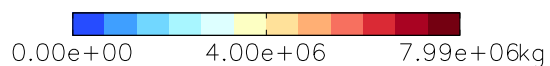
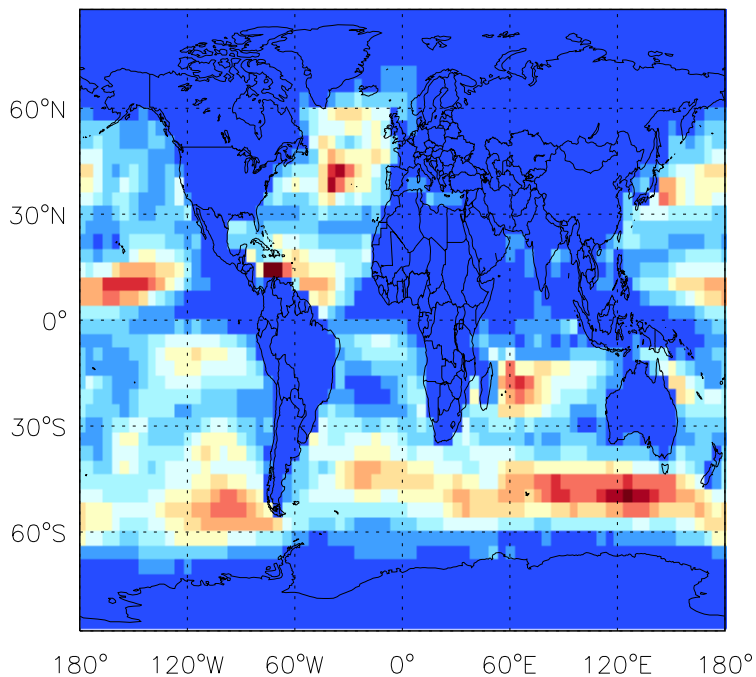


GEOS-Chem Emission Maps

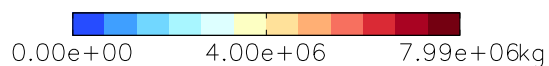
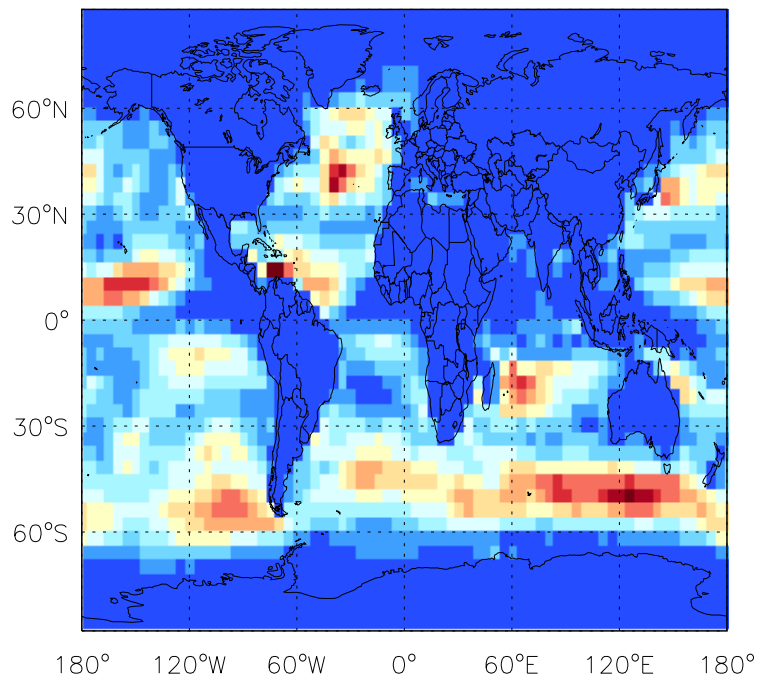
v11-01b-Run0

Accum-mode sea salt emissions for Apr



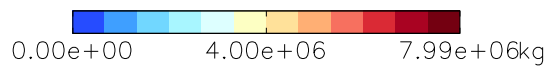
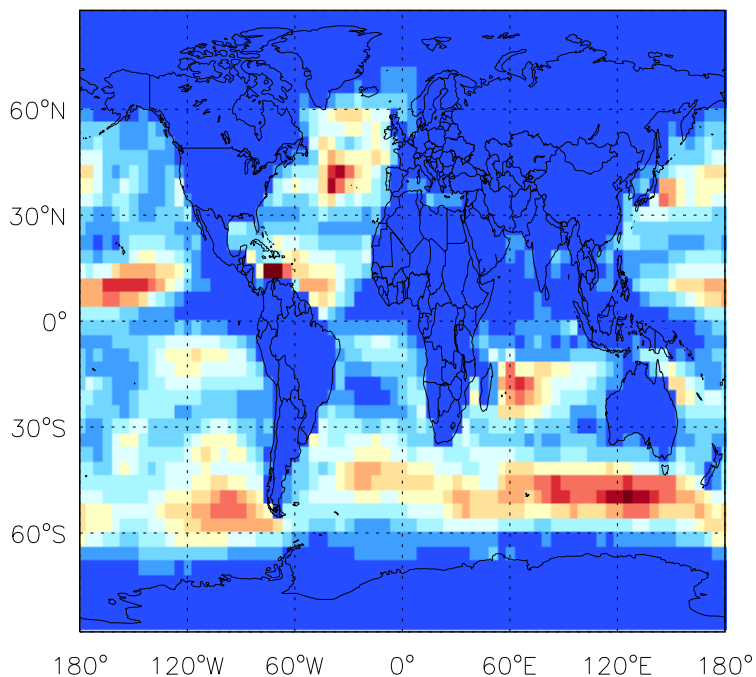
v11-01d-Run1

Accum-mode sea salt emissions for Apr



v11-01f-geosfp-Run0

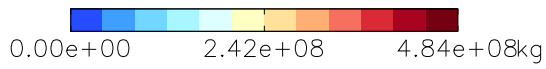
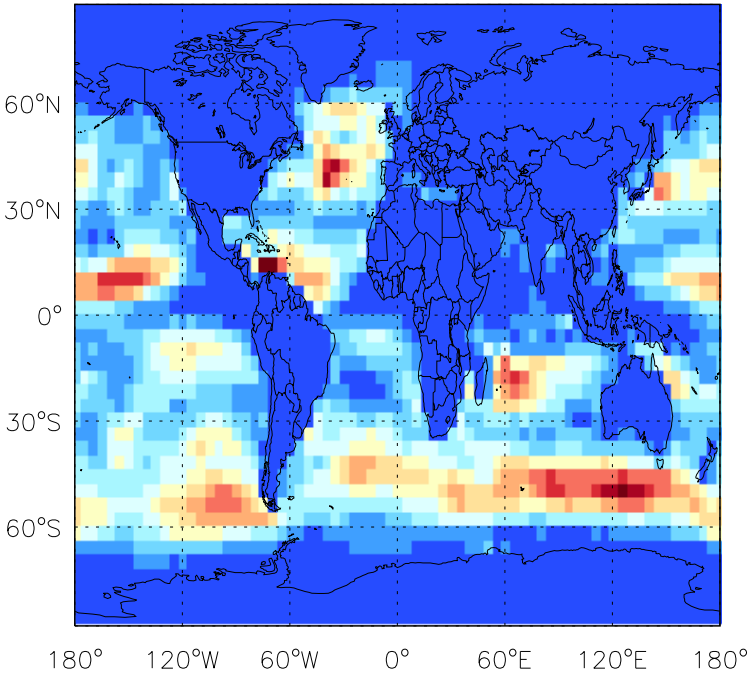
Accum-mode sea salt emissions for Apr



GEOS-Chem Emission Maps

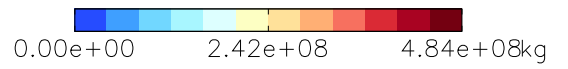
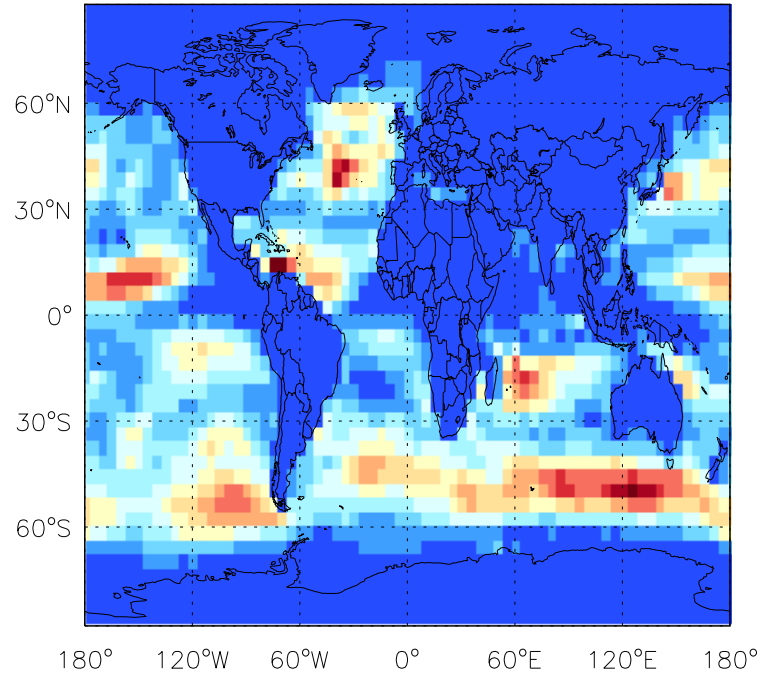
v11-01b-Run0

Coarse-mode sea salt emissions for Apr



v11-01d-Run1

Coarse-mode sea salt emissions for Apr



v11-01f-geosfp-Run0

Coarse-mode sea salt emissions for Apr

