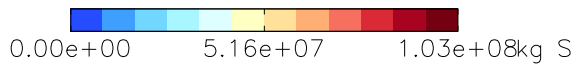
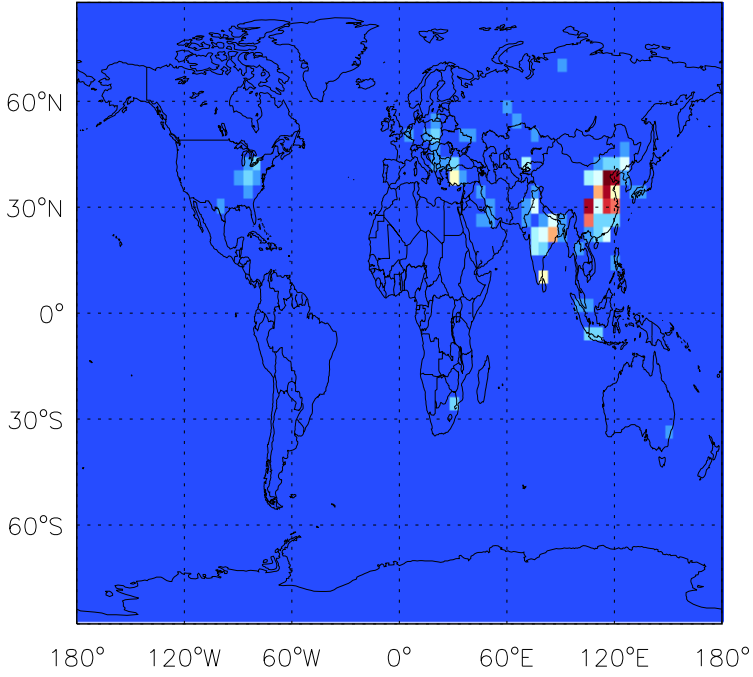


GEOS-Chem Emission Maps

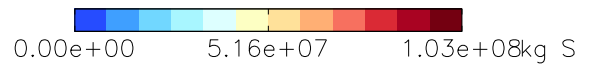
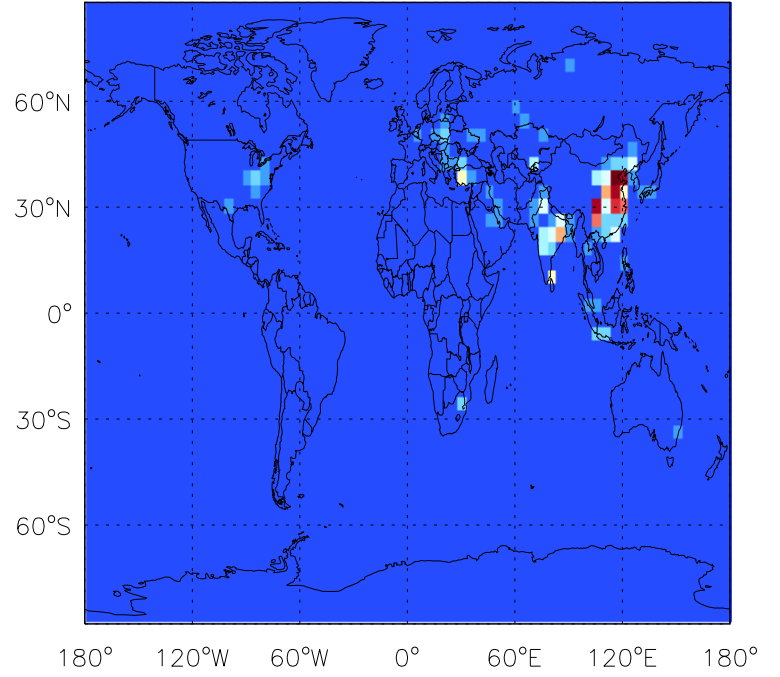
v11-01b-Run0

SO₂ anthro+biouel emissions for Apr



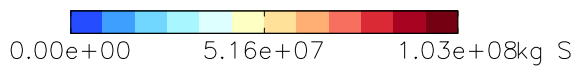
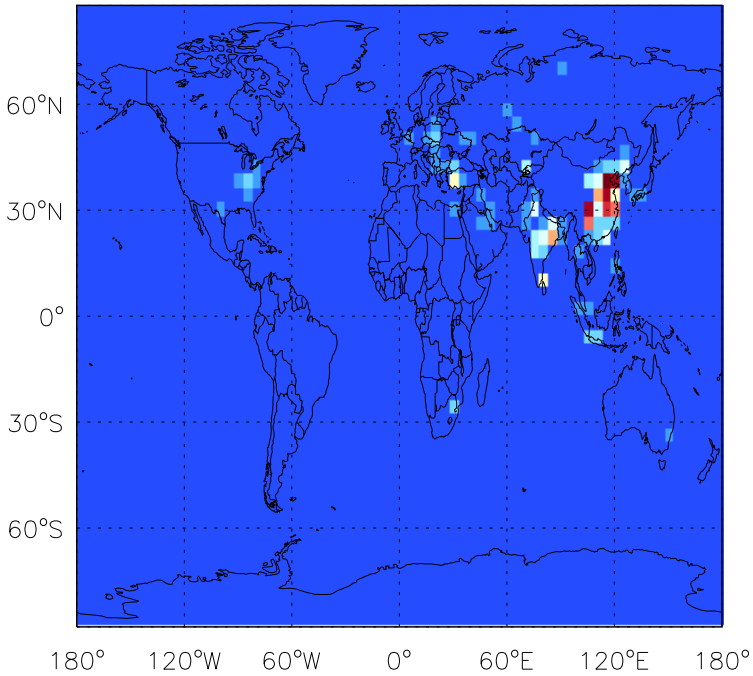
v11-01d-Run1

SO₂ anthro+biouel emissions for Apr



v11-01f-geosp-Run0

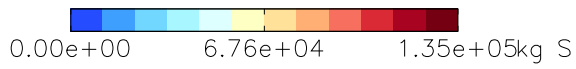
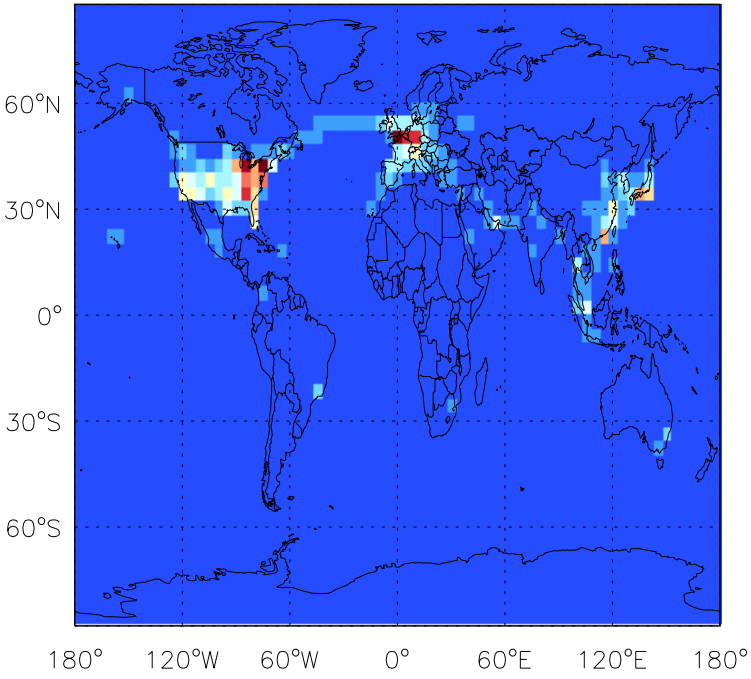
SO₂ anthro+biouel emissions for Apr



GEOS-Chem Emission Maps

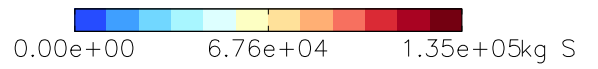
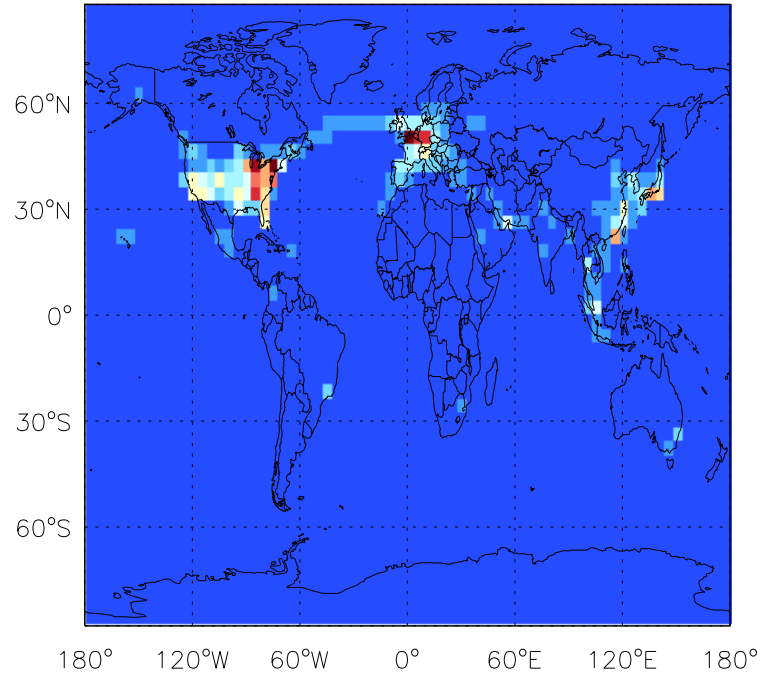
v11-01b-Run0

SO₂ column aircraft emissions for Apr



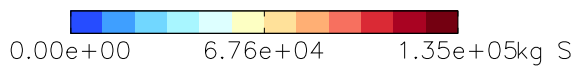
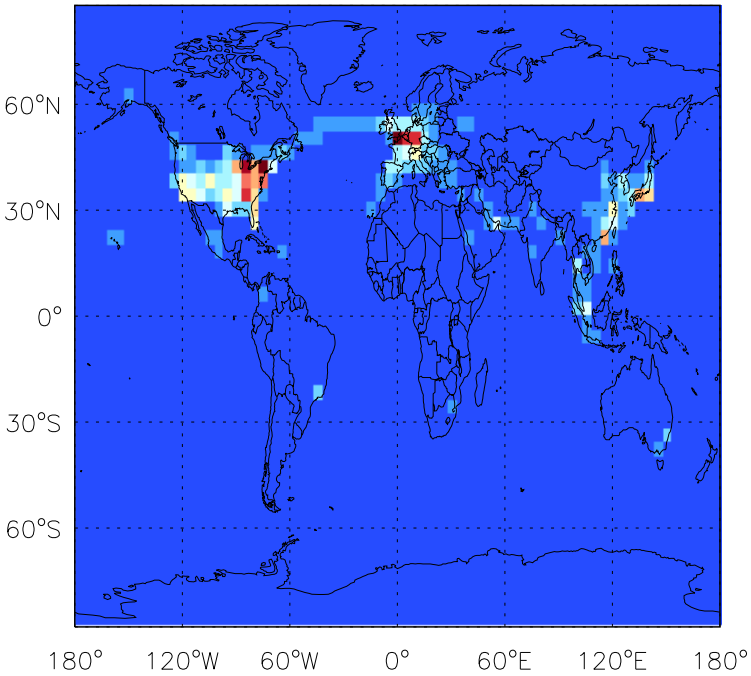
v11-01d-Run1

SO₂ column aircraft emissions for Apr



v11-01f-geosp-Run0

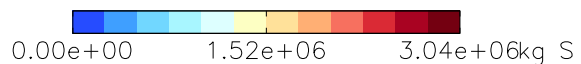
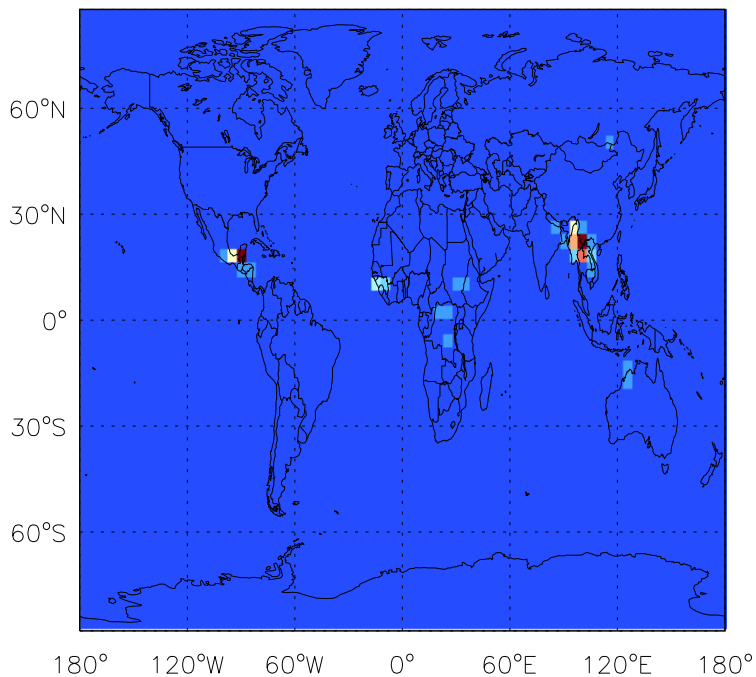
SO₂ column aircraft emissions for Apr



GEOS-Chem Emission Maps

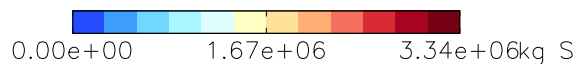
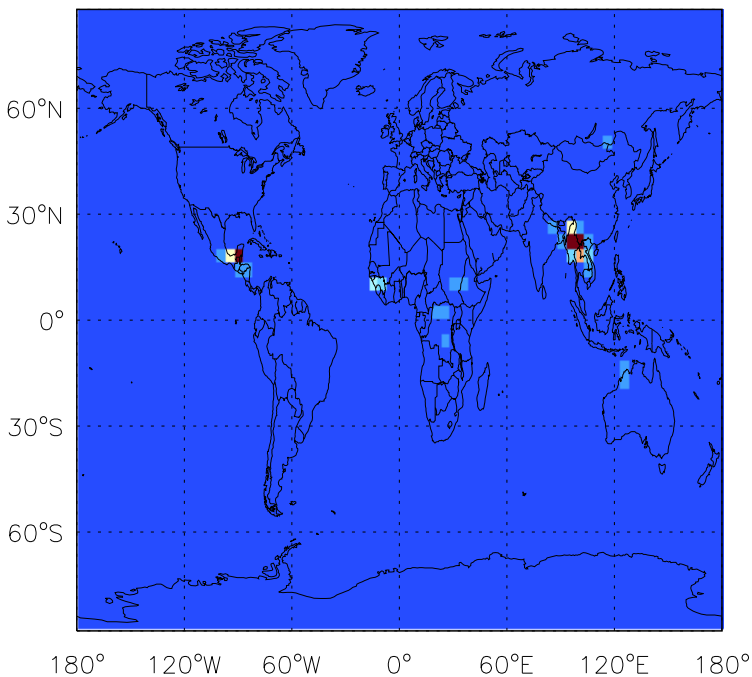
v11-01b-Run0

SO2 biomass emissions for Apr



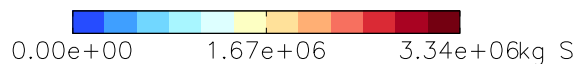
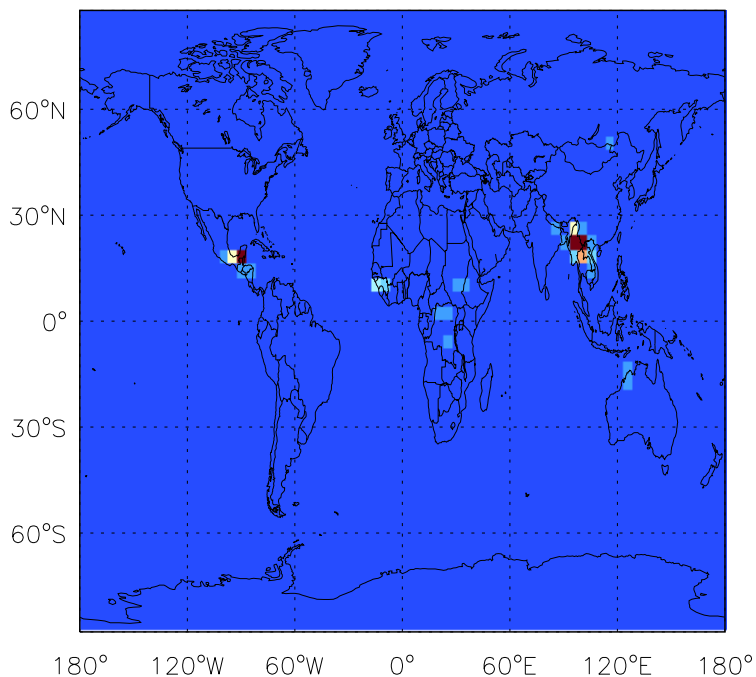
v11-01d-Run1

SO2 biomass emissions for Apr



v11-01f-geosfp-Run0

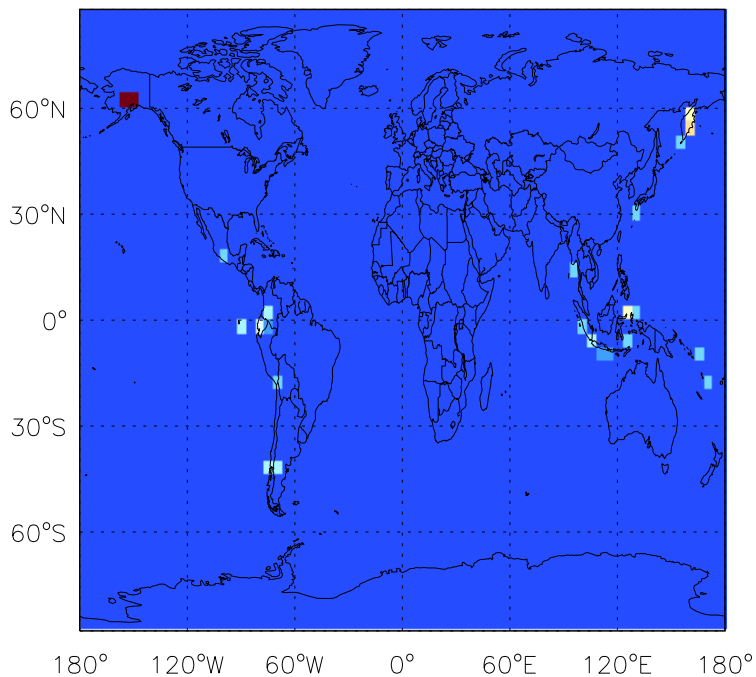
SO2 biomass emissions for Apr



GEOS-Chem Emission Maps

v11-01b-Run0

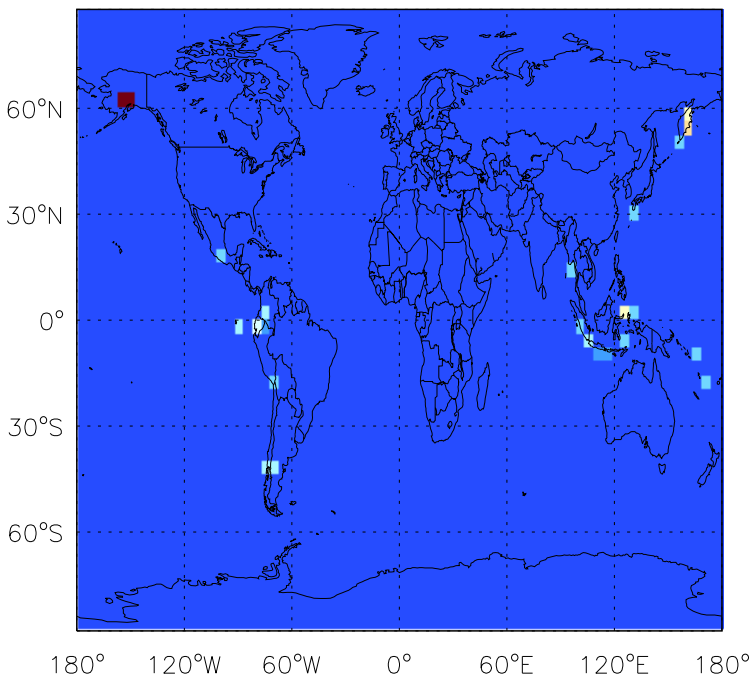
SO₂ column volcanic emissions for Apr



0.00e+00 2.34e+07 4.69e+07kg S

v11-01d-Run1

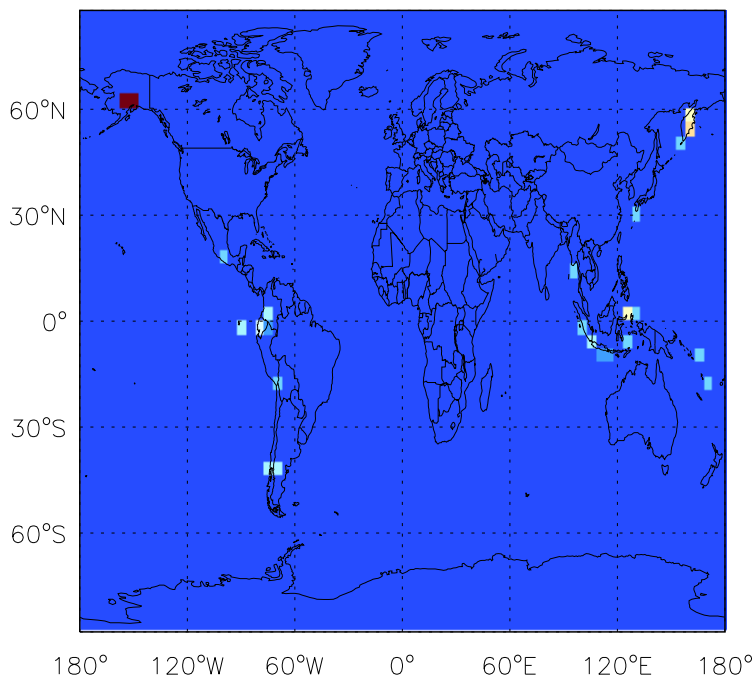
SO₂ column volcanic emissions for Apr



0.00e+00 2.34e+07 4.69e+07kg S

v11-01f-geosp-Run0

SO₂ column volcanic emissions for Apr

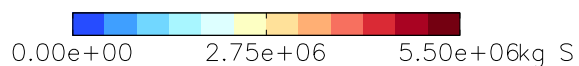
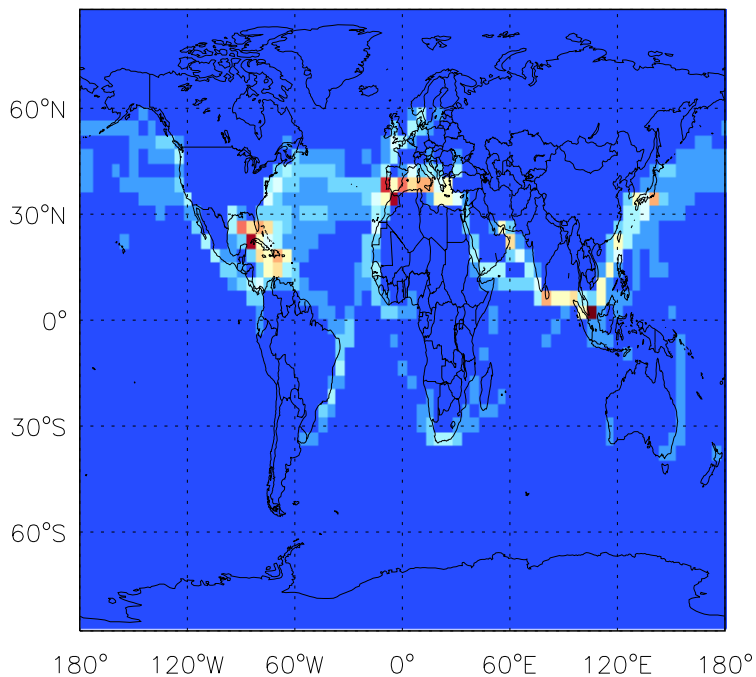


0.00e+00 2.34e+07 4.69e+07kg S

GEOS-Chem Emission Maps

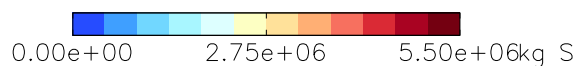
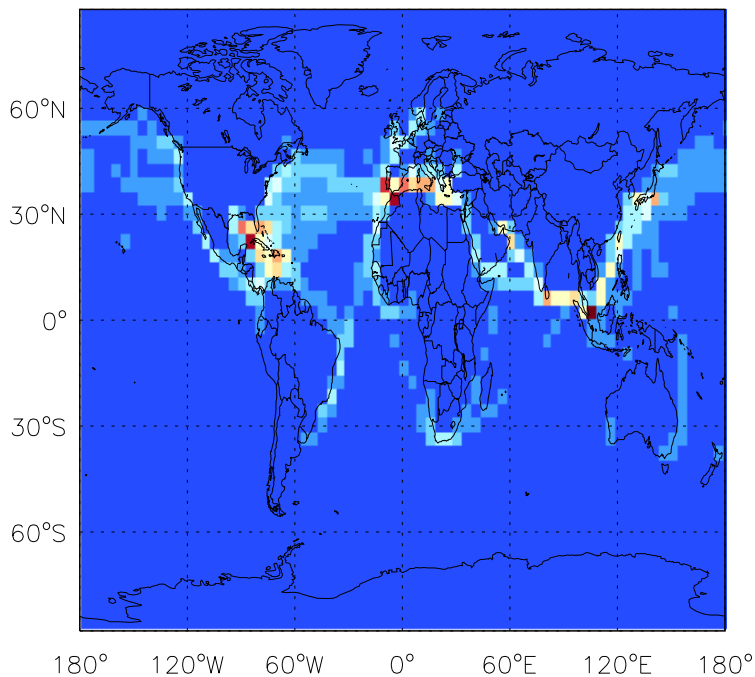
v11-01b-Run0

S02 ship emissions for Apr



v11-01d-Run1

S02 ship emissions for Apr



v11-01f-geosp-Run0

S02 ship emissions for Apr

