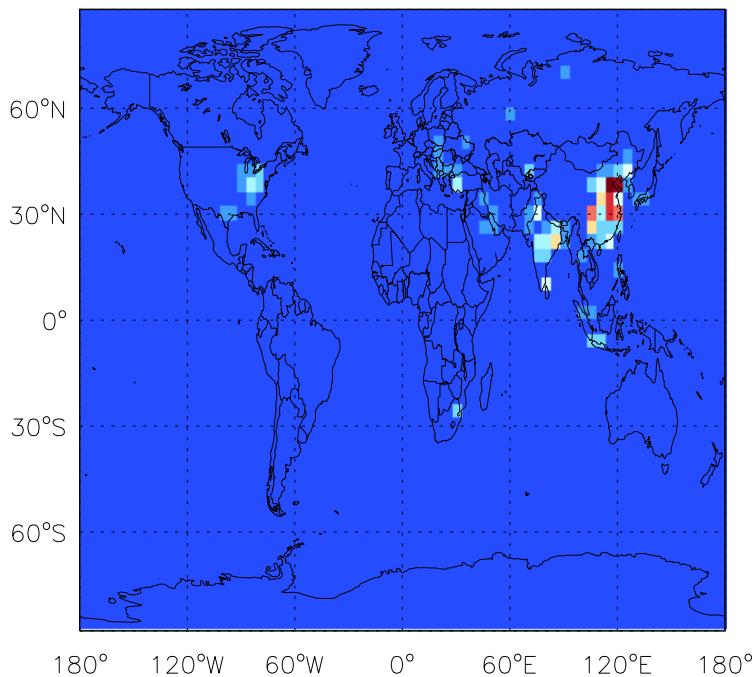


GEOS-Chem Emission Maps

v11-01b-Run0

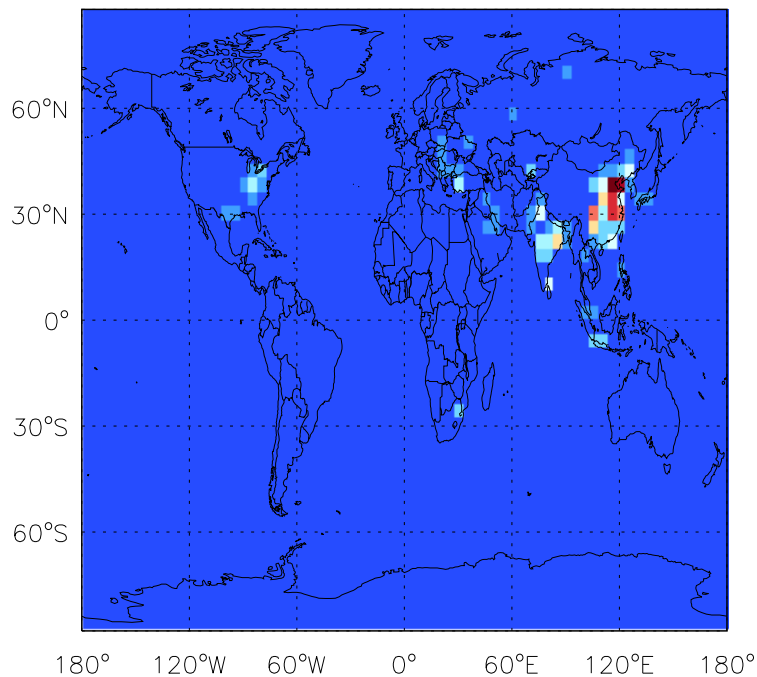
SO2 anthro+biouel emissions for Jul



0.00e+00 5.74e+07 1.15e+08kg S

v11-01d-Run1

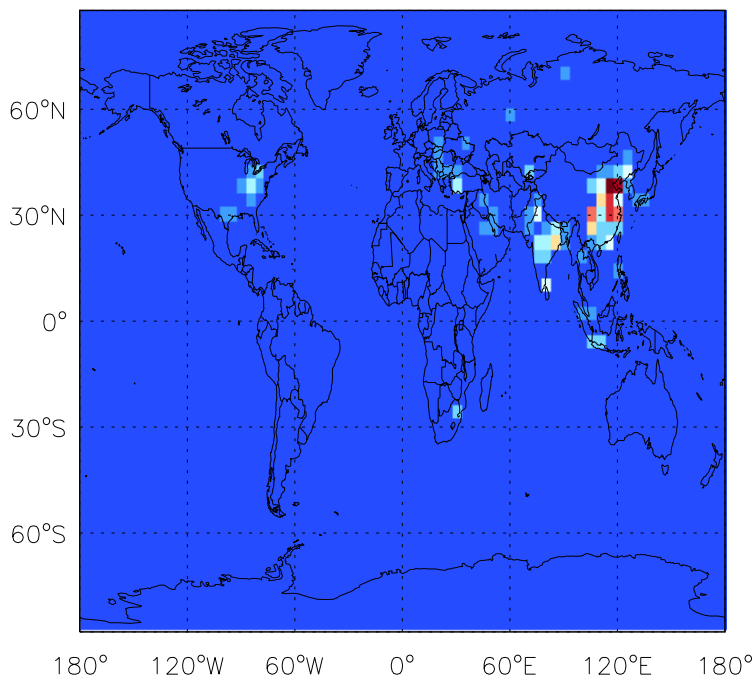
SO2 anthro+biouel emissions for Jul



0.00e+00 5.74e+07 1.15e+08kg S

v11-01f-geosp-Run0

SO2 anthro+biouel emissions for Jul

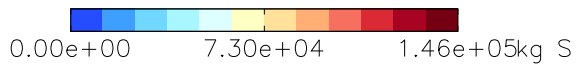
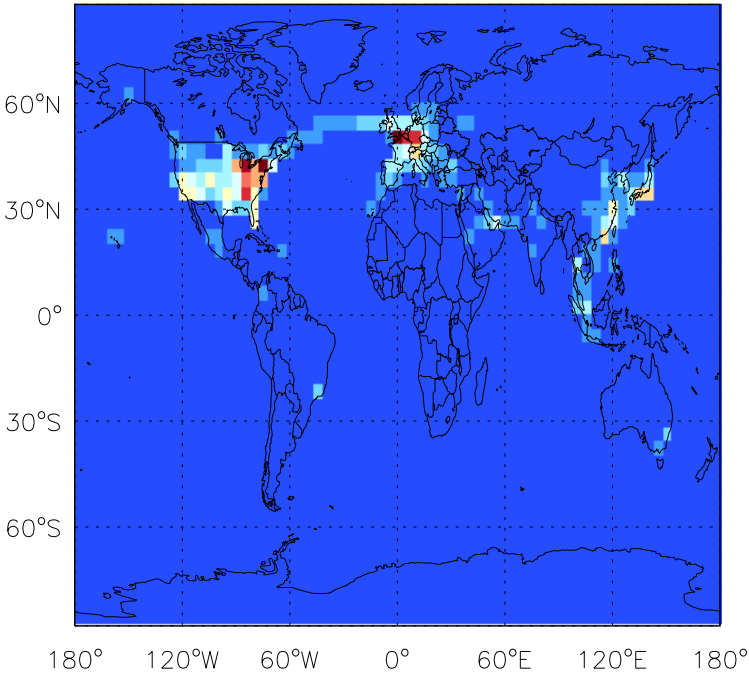


0.00e+00 5.74e+07 1.15e+08kg S

GEOS-Chem Emission Maps

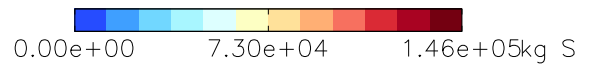
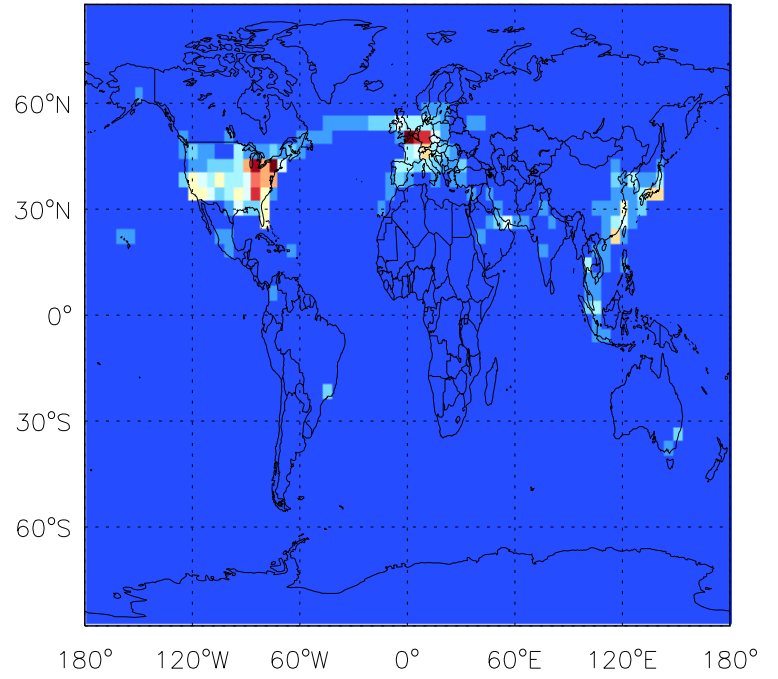
v11-01b-Run0

SO<sub>2</sub> column aircraft emissions for Jul



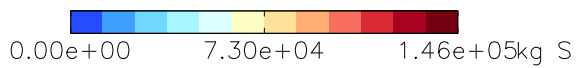
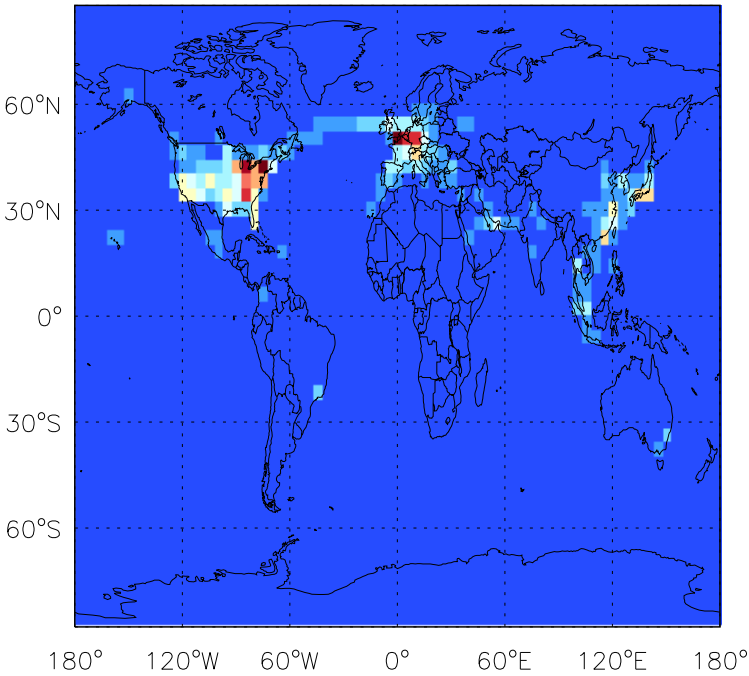
v11-01d-Run1

SO<sub>2</sub> column aircraft emissions for Jul



v11-01f-geosp-Run0

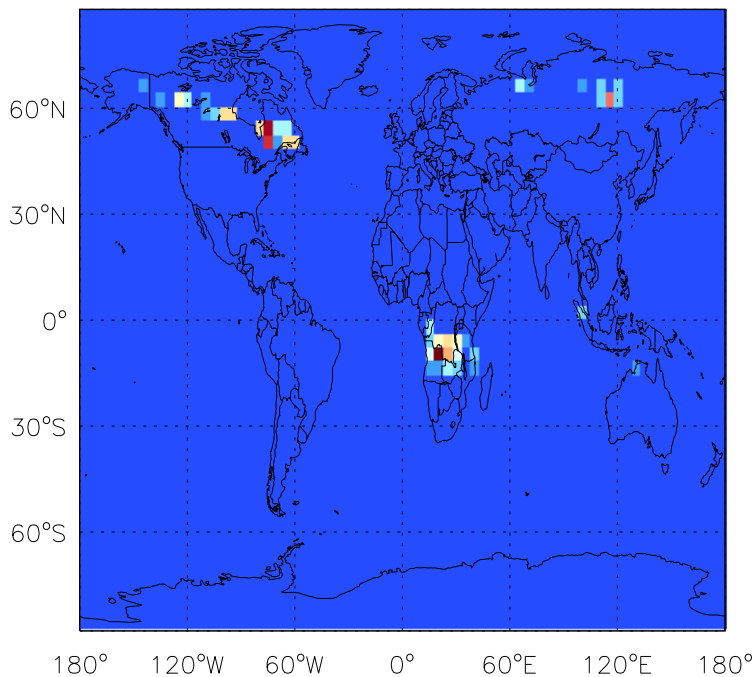
SO<sub>2</sub> column aircraft emissions for Jul



GEOS-Chem Emission Maps

v11-01b-Run0

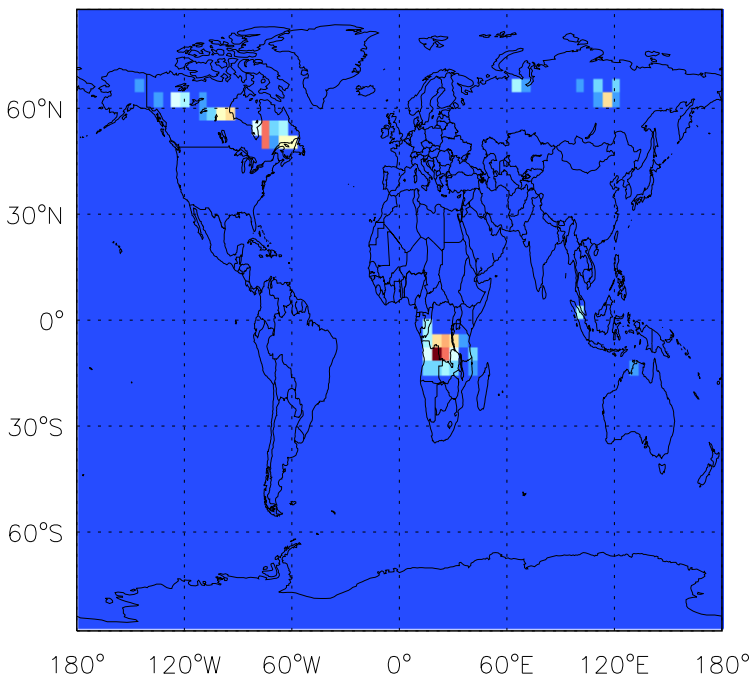
SO<sub>2</sub> biomass emissions for Jul



0.00e+00 5.15e+06 1.03e+07 kg S

v11-01d-Run1

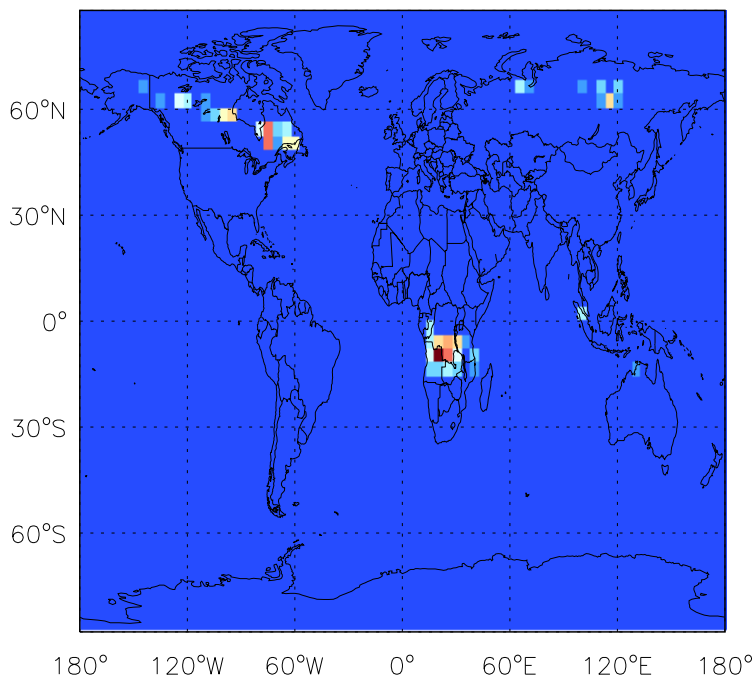
SO<sub>2</sub> biomass emissions for Jul



0.00e+00 4.47e+06 8.94e+06 kg S

v11-01f-geosfp-Run0

SO<sub>2</sub> biomass emissions for Jul

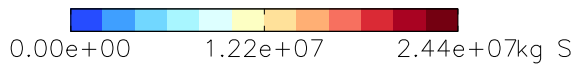
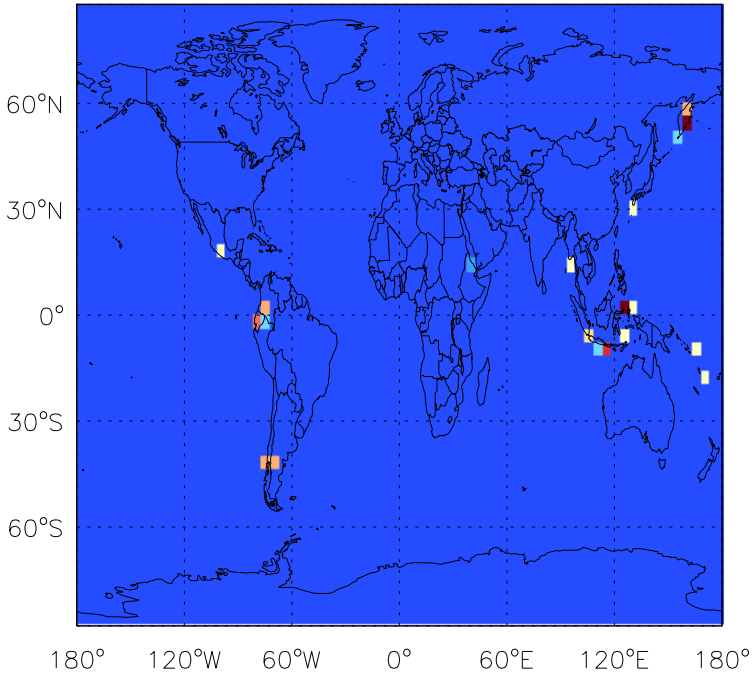


0.00e+00 4.47e+06 8.94e+06 kg S

GEOS-Chem Emission Maps

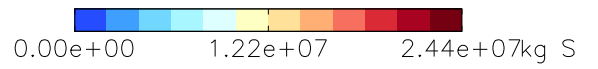
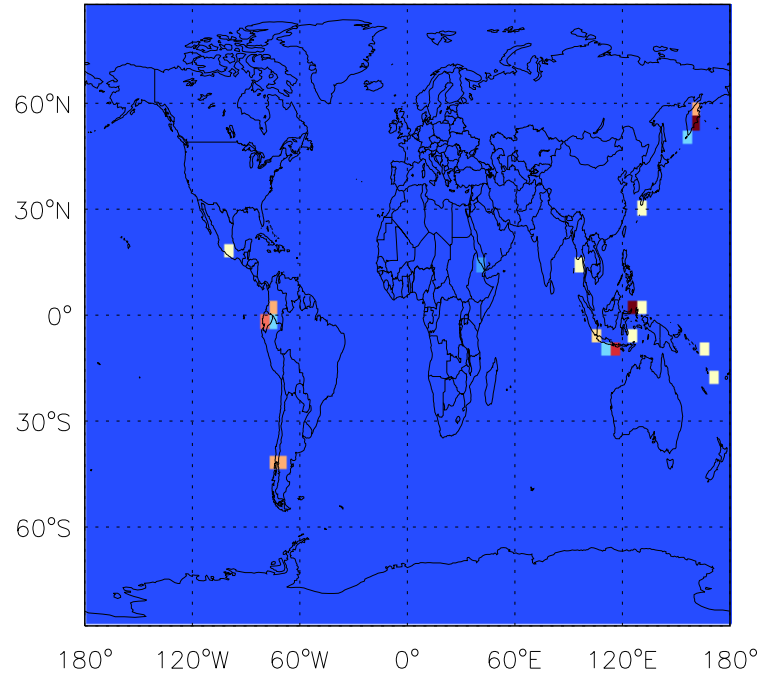
v11-01b-Run0

SO2 column volcanic emissions for Jul



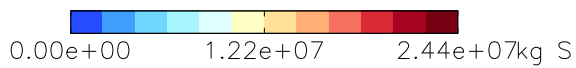
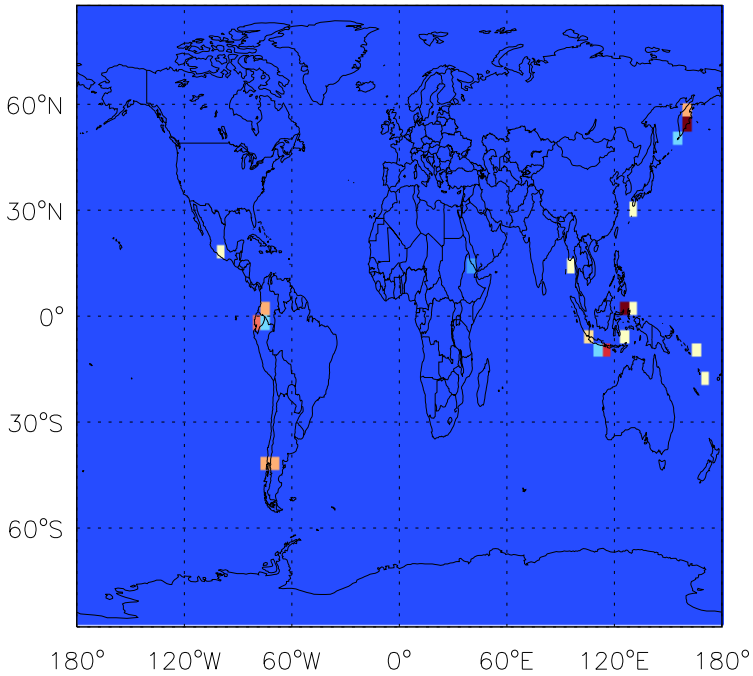
v11-01d-Run1

SO2 column volcanic emissions for Jul



v11-01f-geosfp-Run0

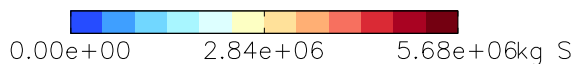
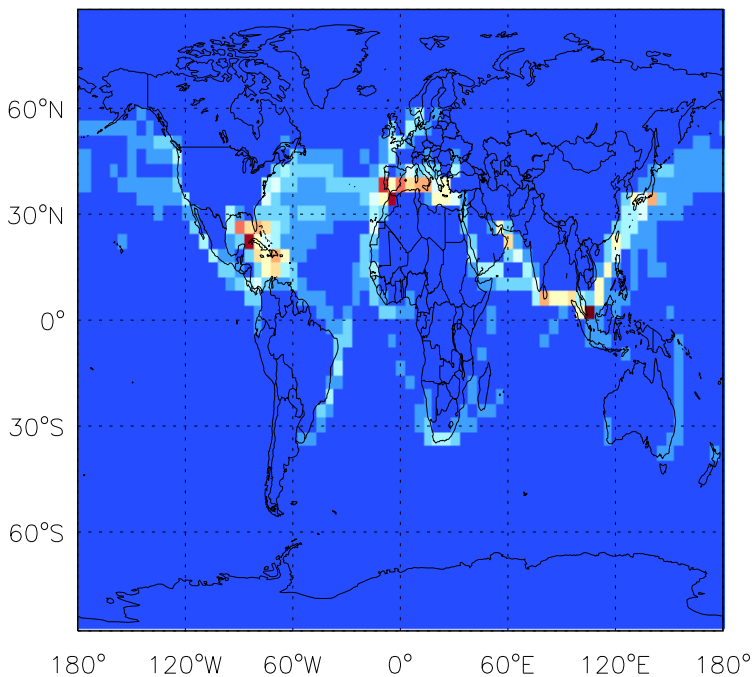
SO2 column volcanic emissions for Jul



GEOS-Chem Emission Maps

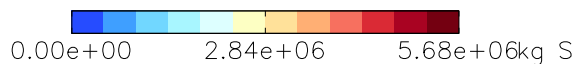
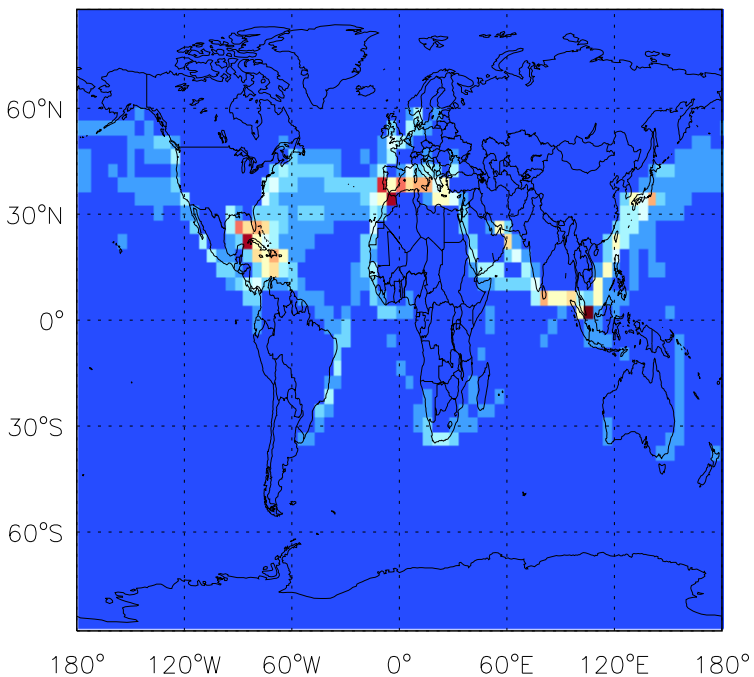
v11-01b-Run0

S02 ship emissions for Jul



v11-01d-Run1

S02 ship emissions for Jul



v11-01f-geosp-Run0

S02 ship emissions for Jul

