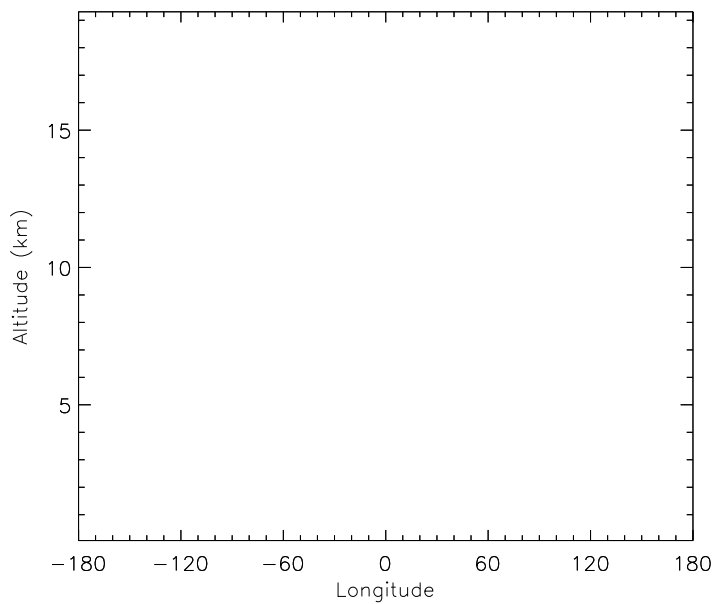


GEOS-Chem Longitudinal Difference Profiles at 15S and 42N

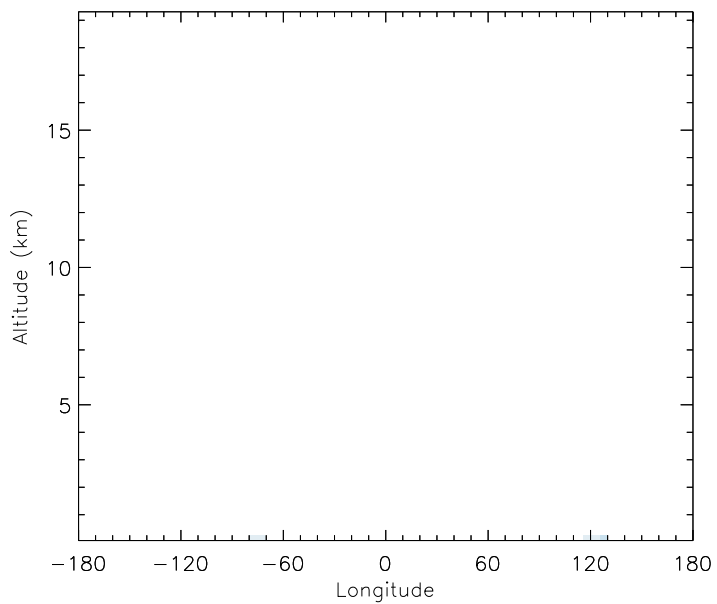
v11-01f-geosp-Run0 - v11-01d-Run1

NO - Diff along 15S for Jan



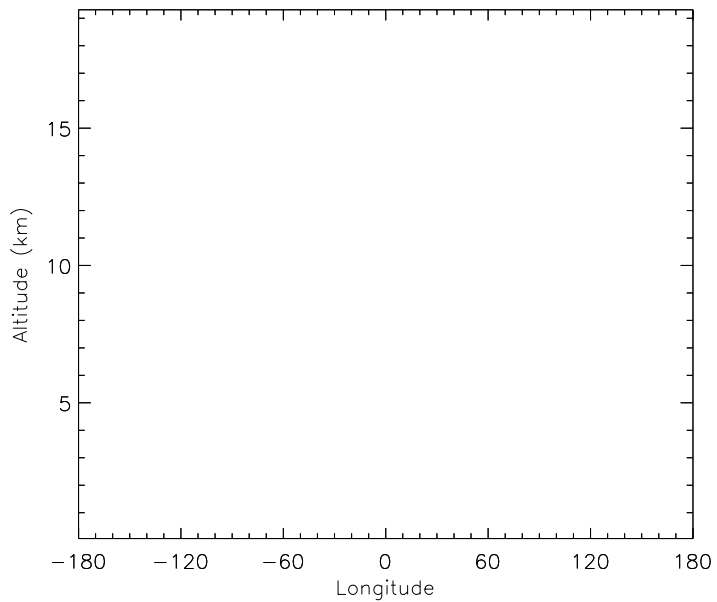
v11-01f-geosp-Run0 - v11-01d-Run1

NO - Diff along 42N for Jan



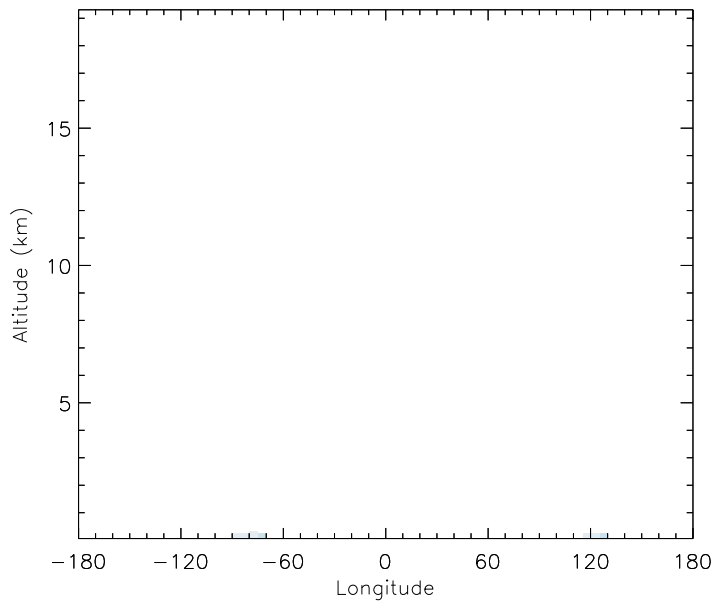
v11-01f-geosp-Run0 - v11-01b-Run0

NO - Diff along 15S for Jan



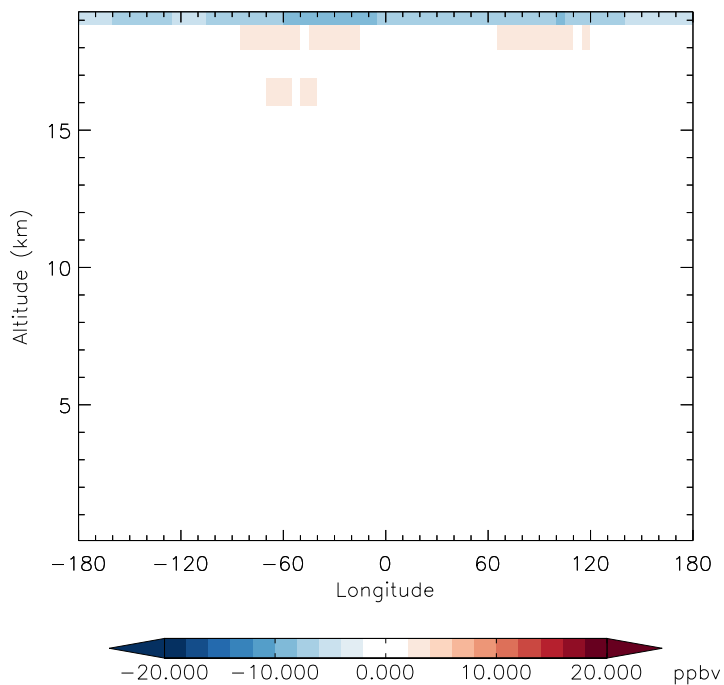
v11-01f-geosp-Run0 - v11-01b-Run0

NO - Diff along 42N for Jan

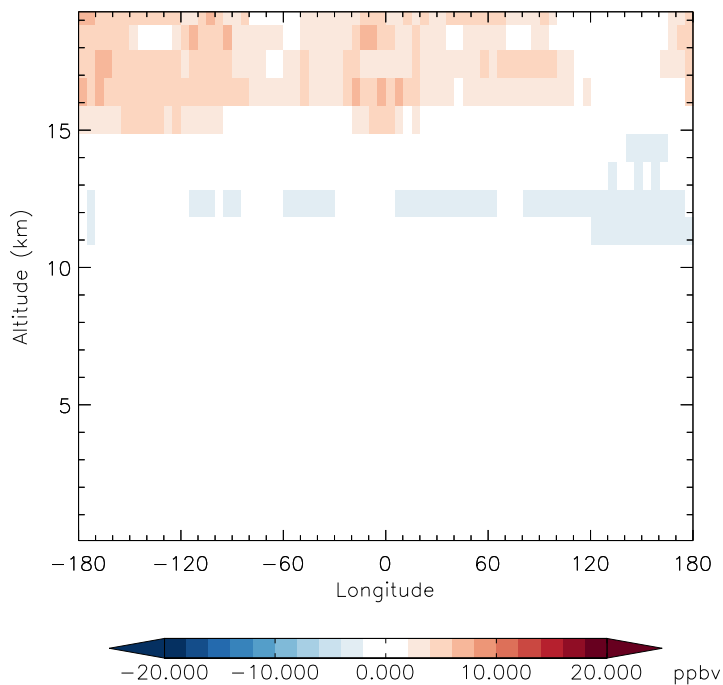


GEOS-Chem Longitudinal Difference Profiles at 15S and 42N

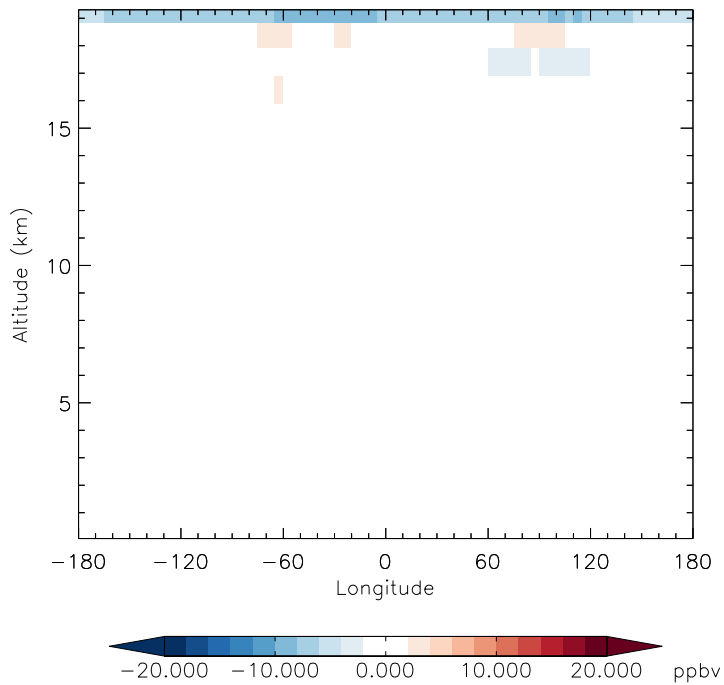
v11-01f-geosp-Run0 - v11-01d-Run1
O3 - Diff along 15S for Jan



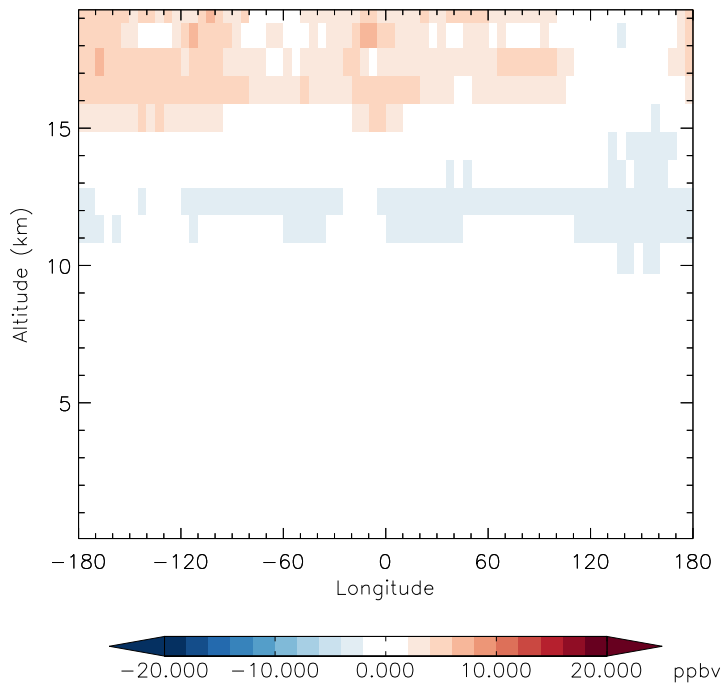
v11-01f-geosp-Run0 - v11-01d-Run1
O3 - Diff along 42N for Jan



v11-01f-geosp-Run0 - v11-01b-Run0
O3 - Diff along 15S for Jan



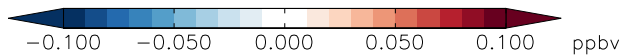
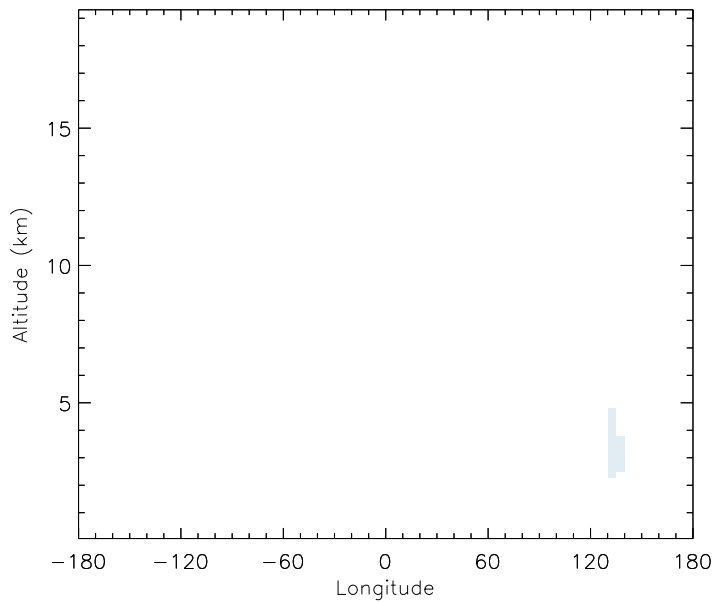
v11-01f-geosp-Run0 - v11-01b-Run0
O3 - Diff along 42N for Jan



GEOS-Chem Longitudinal Difference Profiles at 15S and 42N

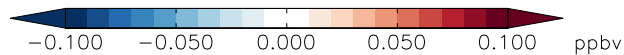
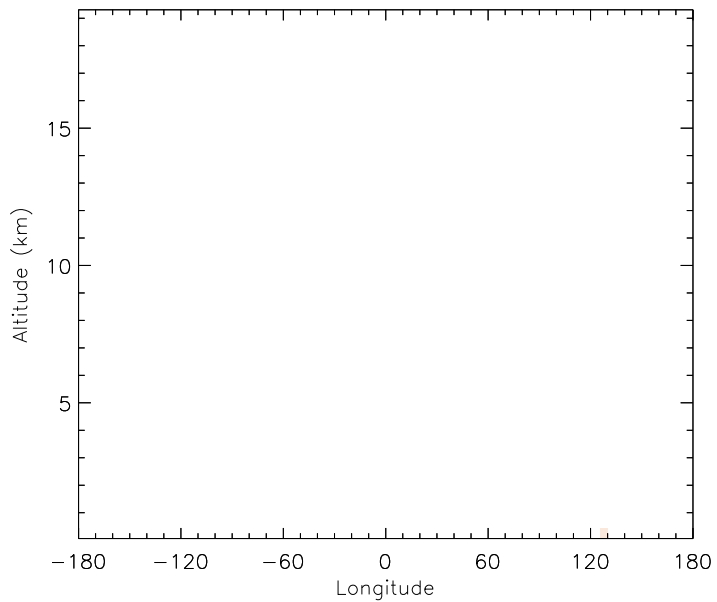
v11-01f-geosp-Run0 - v11-01d-Run1

PAN - Diff along 15S for Jan



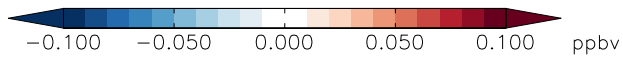
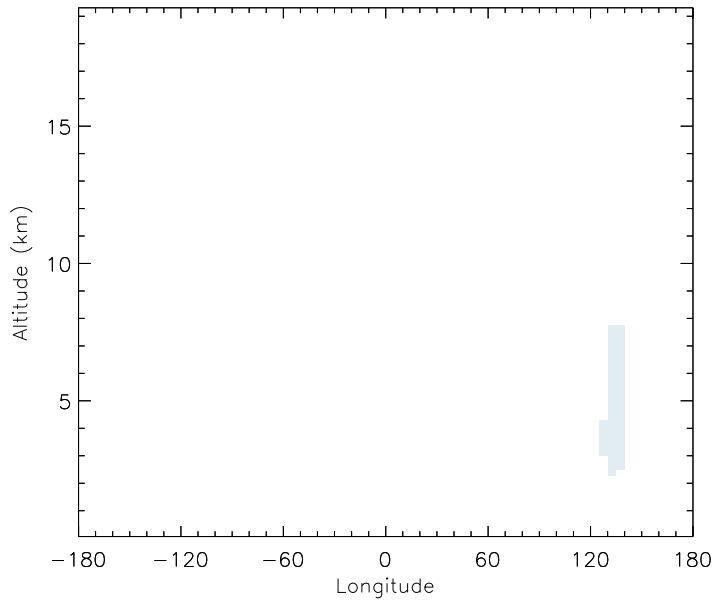
v11-01f-geosp-Run0 - v11-01d-Run1

PAN - Diff along 42N for Jan



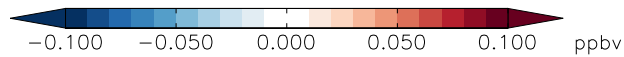
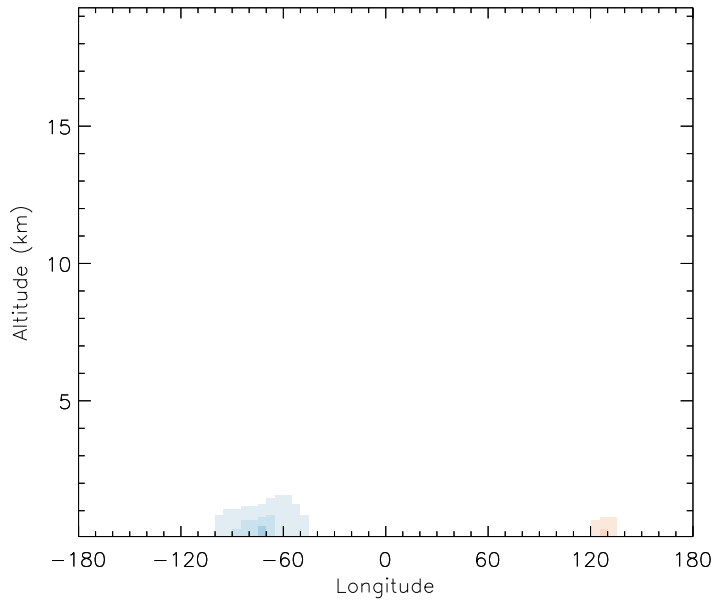
v11-01f-geosp-Run0 - v11-01b-Run0

PAN - Diff along 15S for Jan



v11-01f-geosp-Run0 - v11-01b-Run0

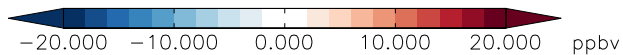
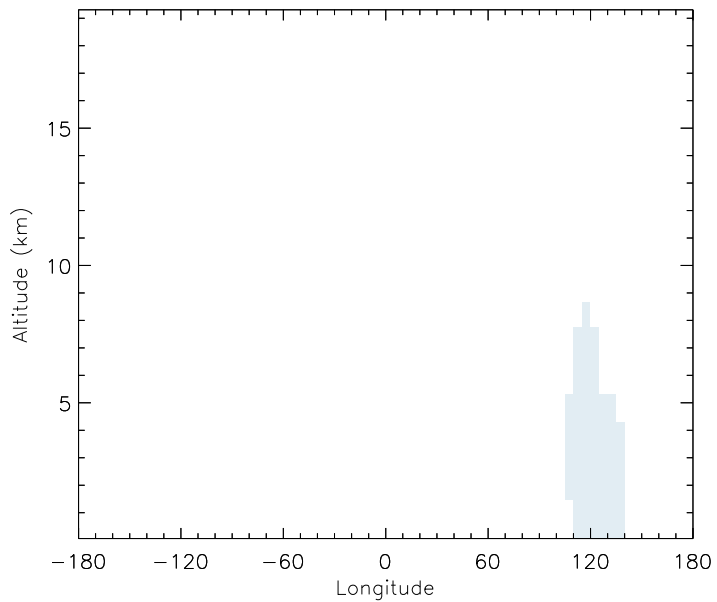
PAN - Diff along 42N for Jan



GEOS-Chem Longitudinal Difference Profiles at 15S and 42N

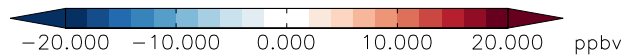
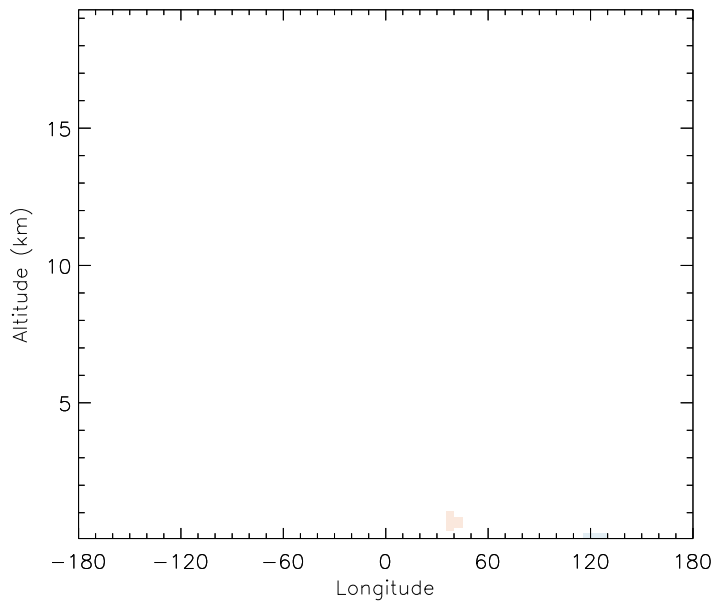
v11-01f-geosfp-Run0 - v11-01d-Run1

CO - Diff along 15S for Jan



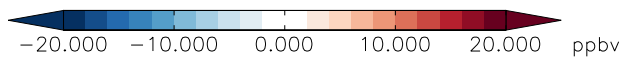
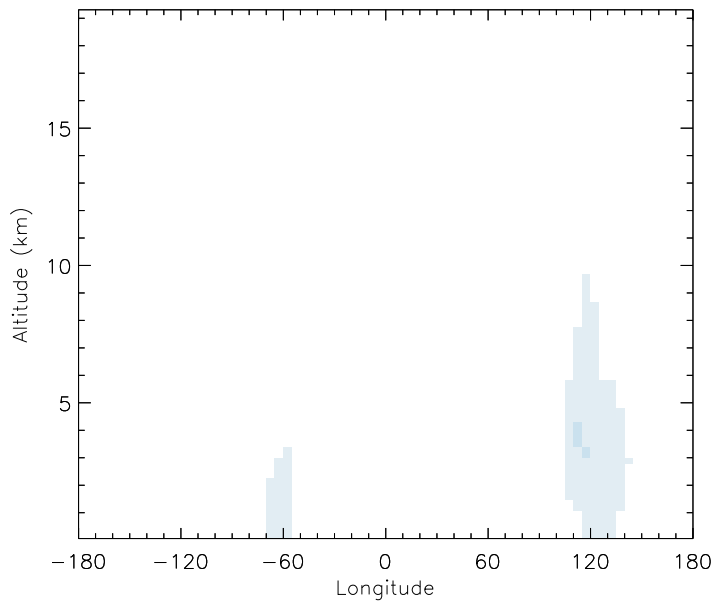
v11-01f-geosfp-Run0 - v11-01d-Run1

CO - Diff along 42N for Jan



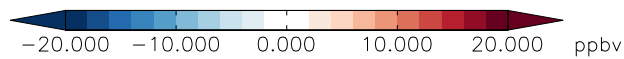
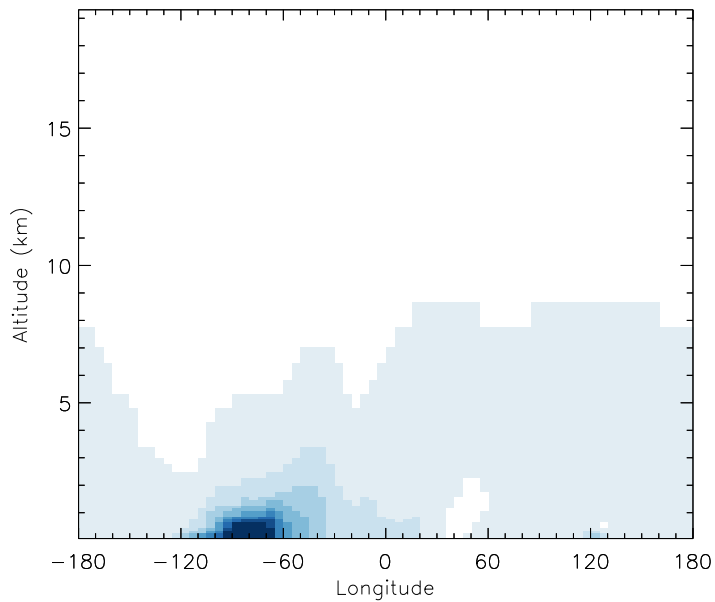
v11-01f-geosfp-Run0 - v11-01b-Run0

CO - Diff along 15S for Jan



v11-01f-geosfp-Run0 - v11-01b-Run0

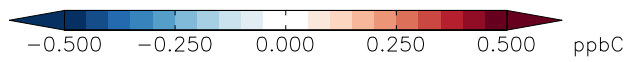
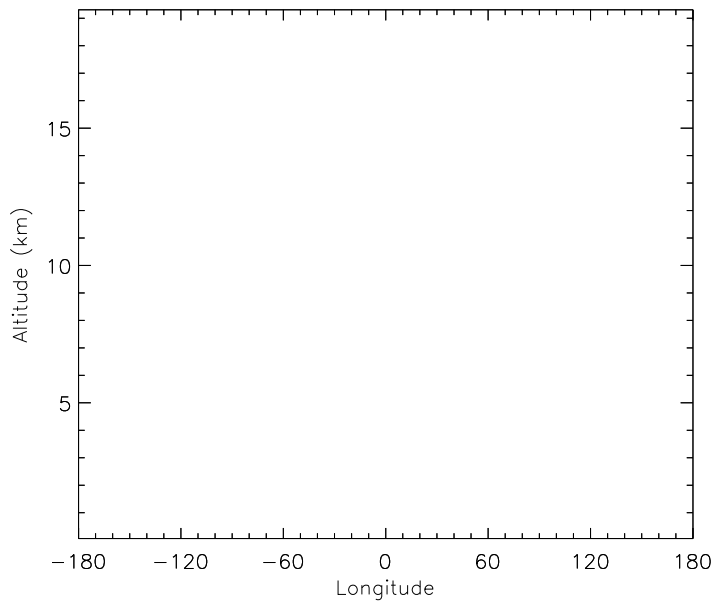
CO - Diff along 42N for Jan



GEOS-Chem Longitudinal Difference Profiles at 15S and 42N

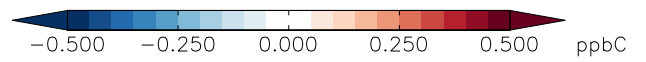
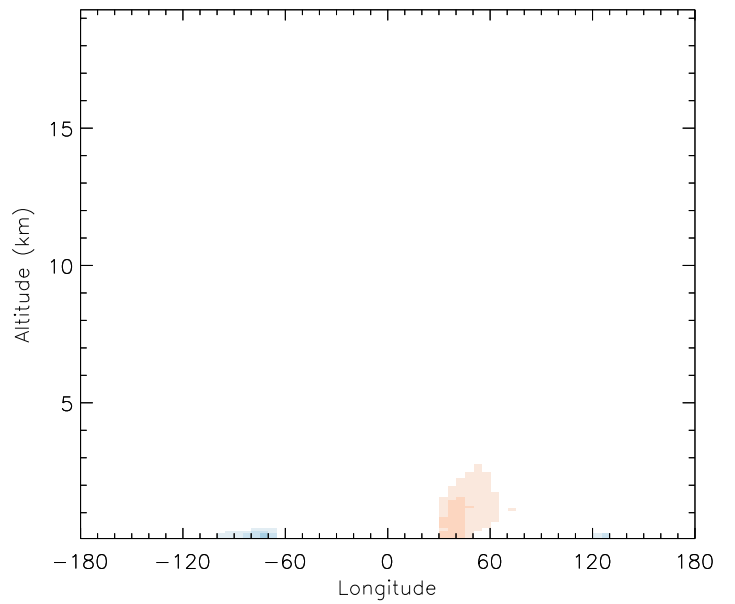
v11-01f-geosp-Run0 - v11-01d-Run1

ALK4 - Diff along 15S for Jan



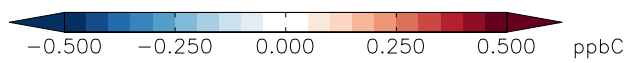
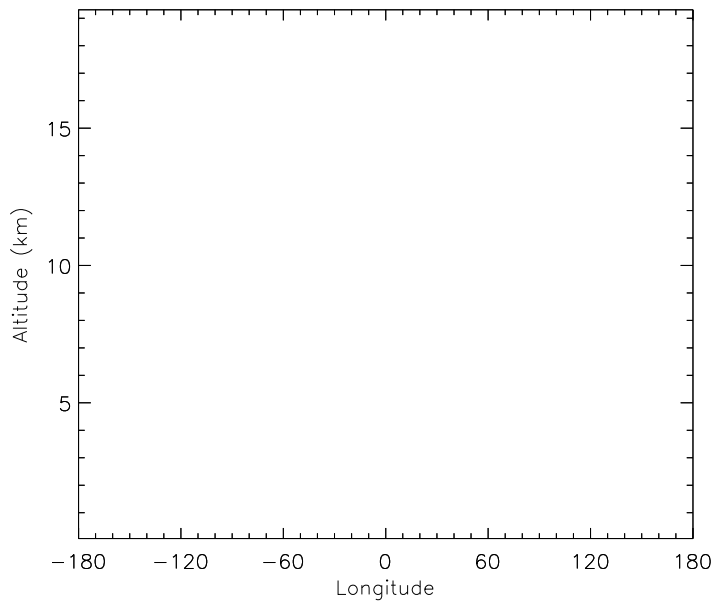
v11-01f-geosp-Run0 - v11-01d-Run1

ALK4 - Diff along 42N for Jan



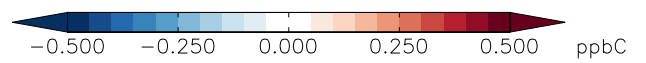
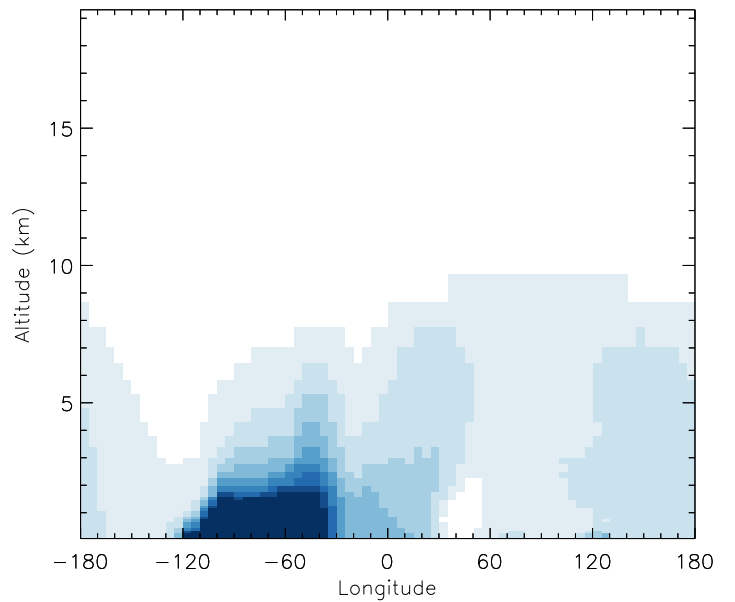
v11-01f-geosp-Run0 - v11-01b-Run0

ALK4 - Diff along 15S for Jan



v11-01f-geosp-Run0 - v11-01b-Run0

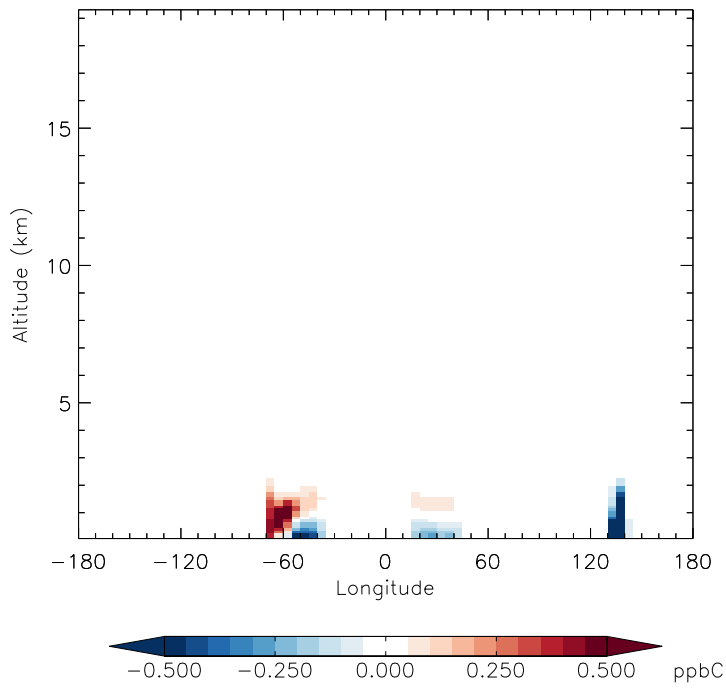
ALK4 - Diff along 42N for Jan



GEOS-Chem Longitudinal Difference Profiles at 15S and 42N

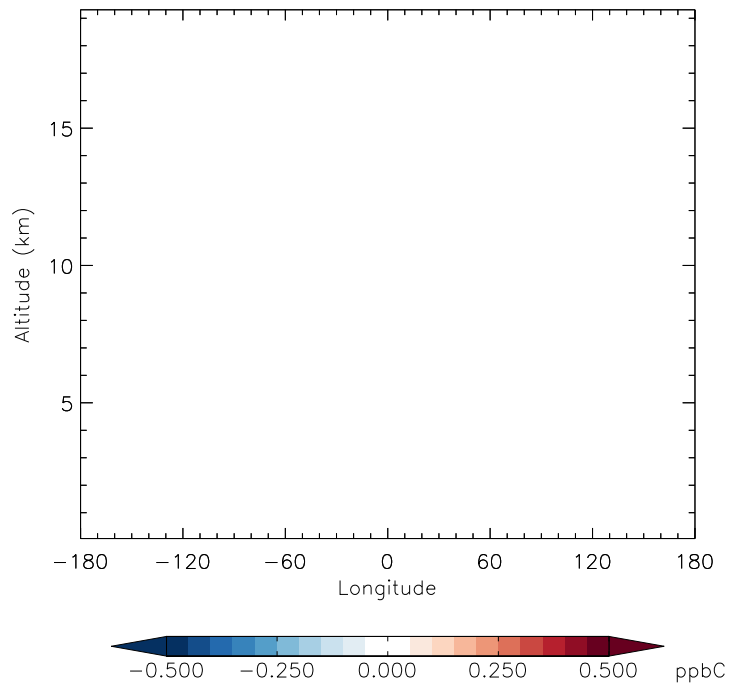
v11-01f-geosp-Run0 - v11-01d-Run1

ISOP - Diff along 15S for Jan



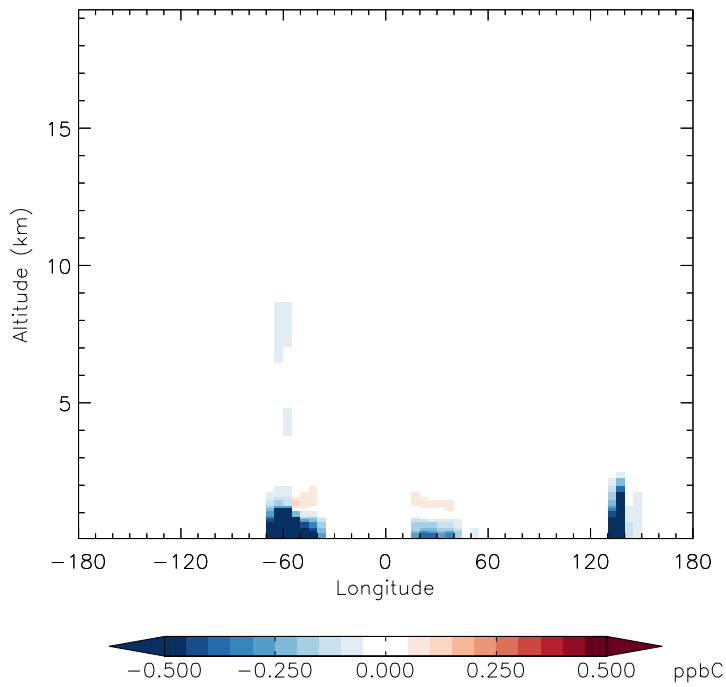
v11-01f-geosp-Run0 - v11-01d-Run1

ISOP - Diff along 42N for Jan



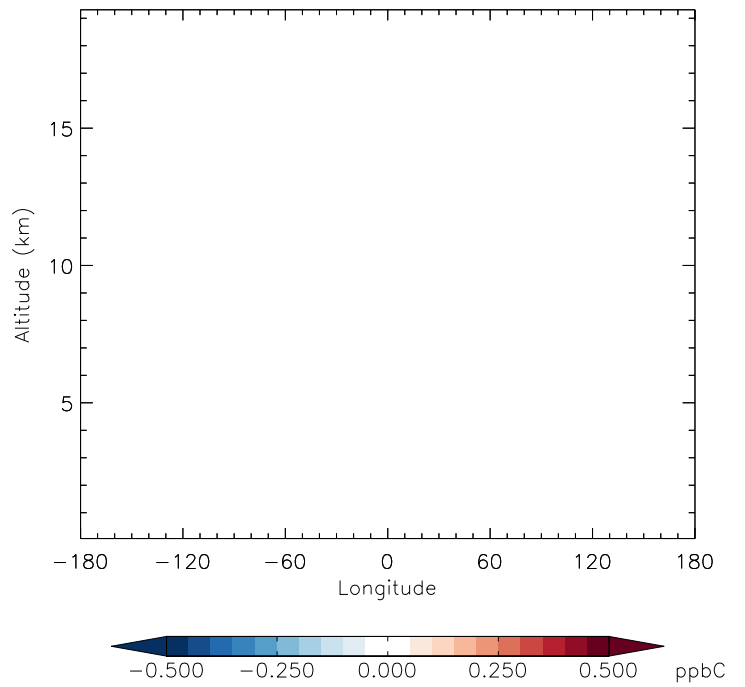
v11-01f-geosp-Run0 - v11-01b-Run0

ISOP - Diff along 15S for Jan



v11-01f-geosp-Run0 - v11-01b-Run0

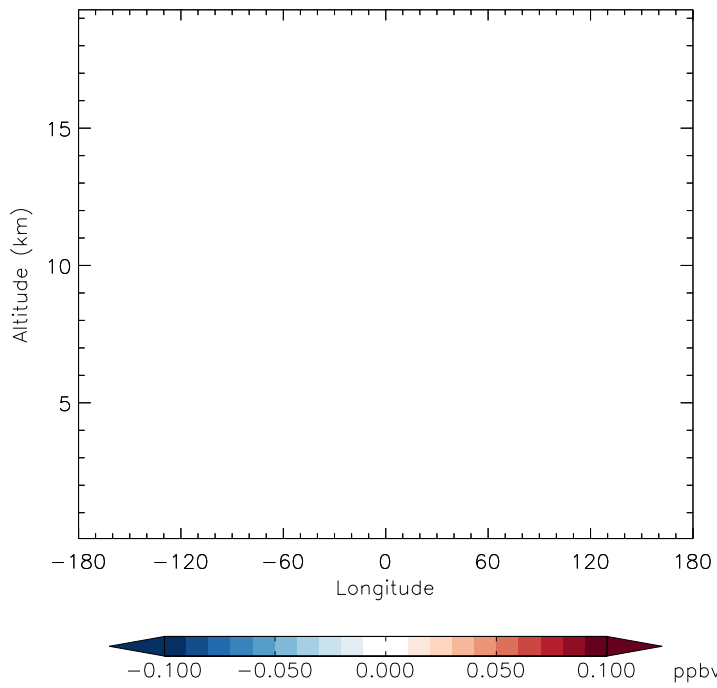
ISOP - Diff along 42N for Jan



GEOS-Chem Longitudinal Difference Profiles at 15S and 42N

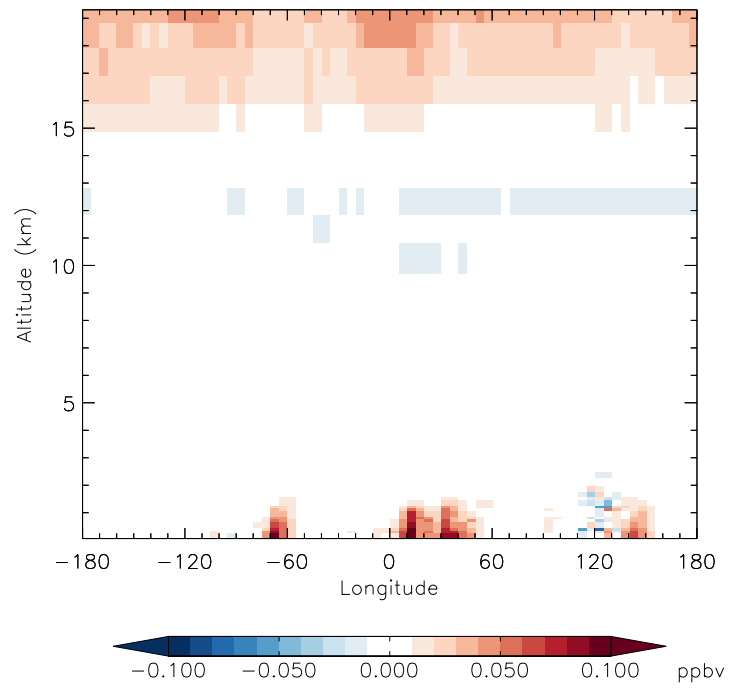
v11-01f-geosp-Run0 - v11-01d-Run1

HNO₃ - Diff along 15S for Jan



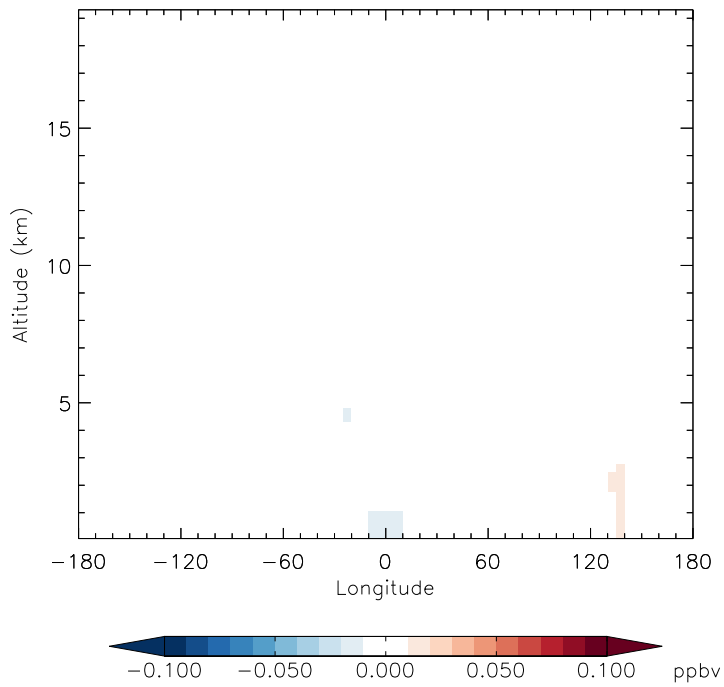
v11-01f-geosp-Run0 - v11-01d-Run1

HNO₃ - Diff along 42N for Jan



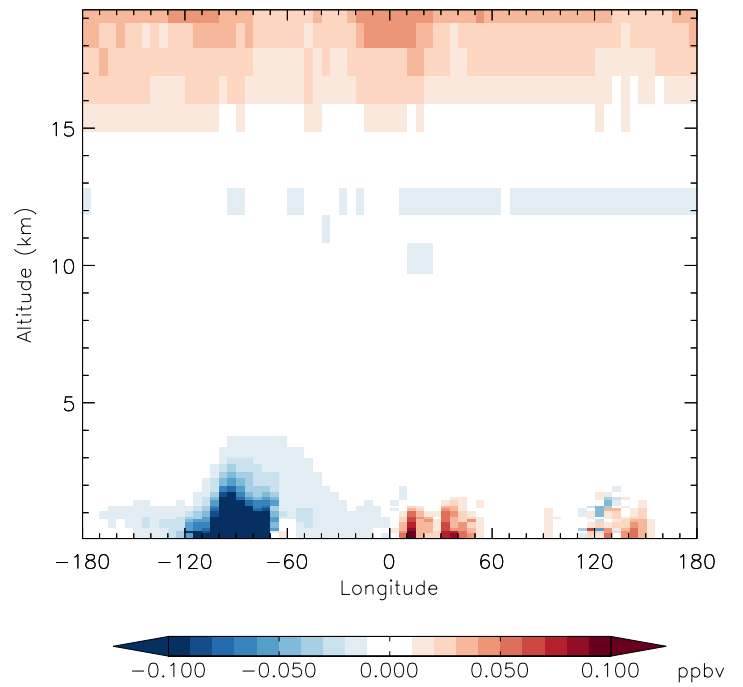
v11-01f-geosp-Run0 - v11-01b-Run0

HNO₃ - Diff along 15S for Jan



v11-01f-geosp-Run0 - v11-01b-Run0

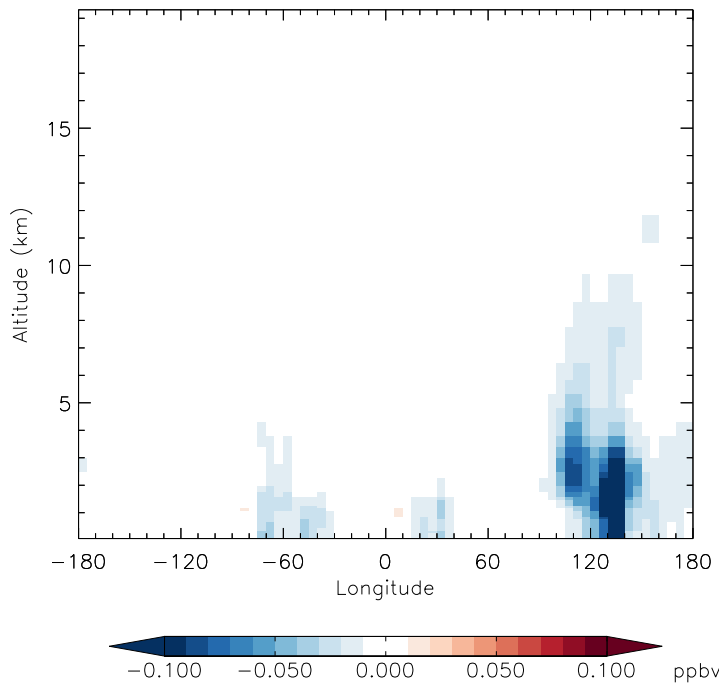
HNO₃ - Diff along 42N for Jan



GEOS-Chem Longitudinal Difference Profiles at 15S and 42N

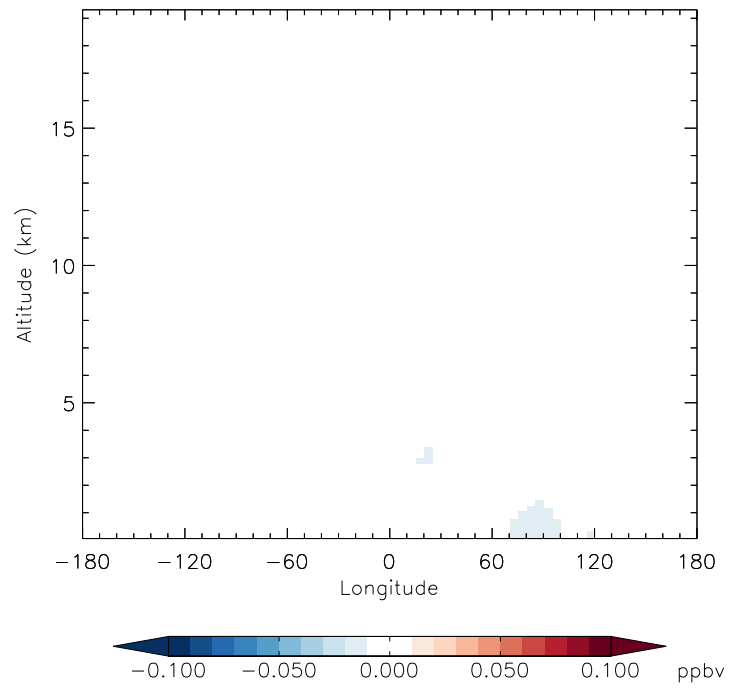
v11-01f-geosp-Run0 - v11-01d-Run1

H2O2 - Diff along 15S for Jan



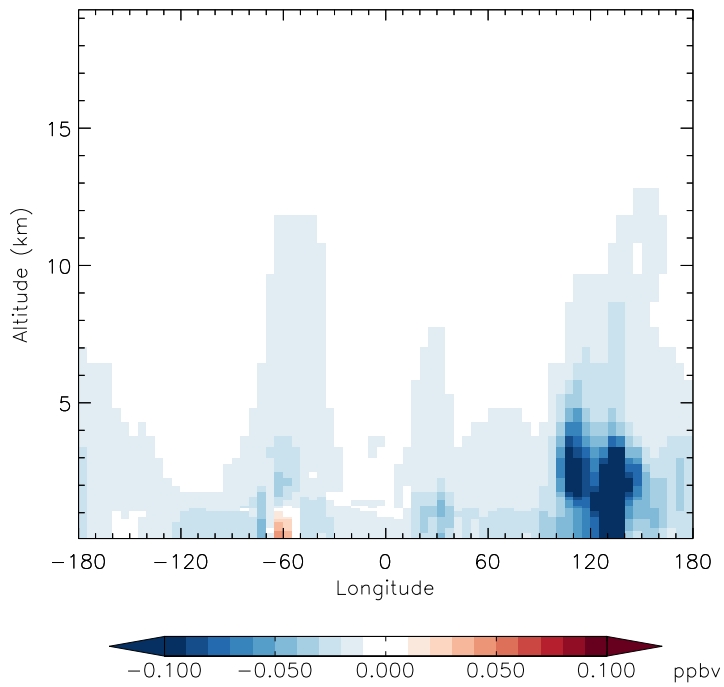
v11-01f-geosp-Run0 - v11-01d-Run1

H2O2 - Diff along 42N for Jan



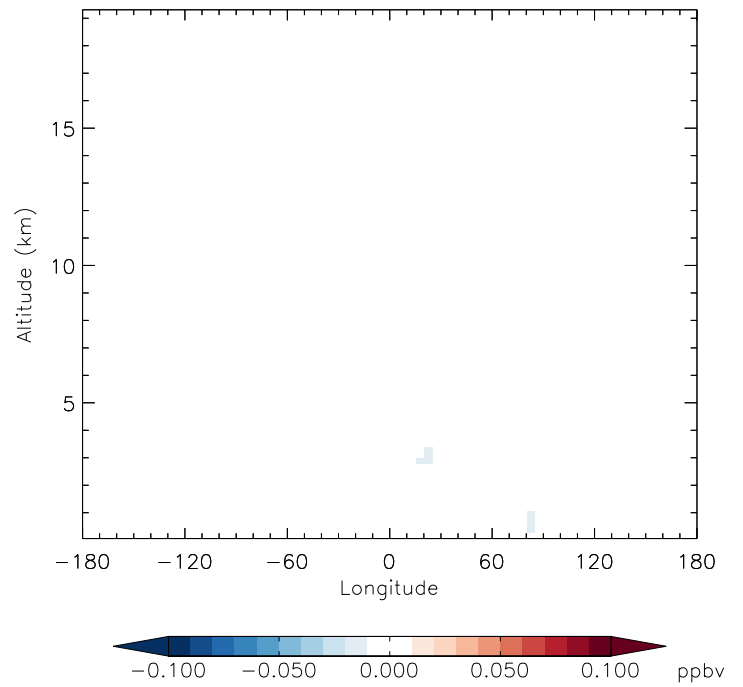
v11-01f-geosp-Run0 - v11-01b-Run0

H2O2 - Diff along 15S for Jan



v11-01f-geosp-Run0 - v11-01b-Run0

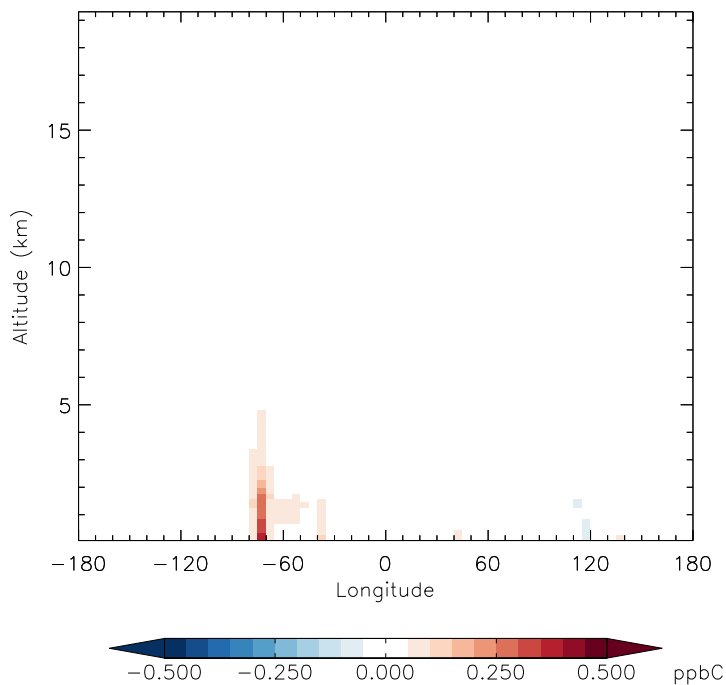
H2O2 - Diff along 42N for Jan



GEOS-Chem Longitudinal Difference Profiles at 15S and 42N

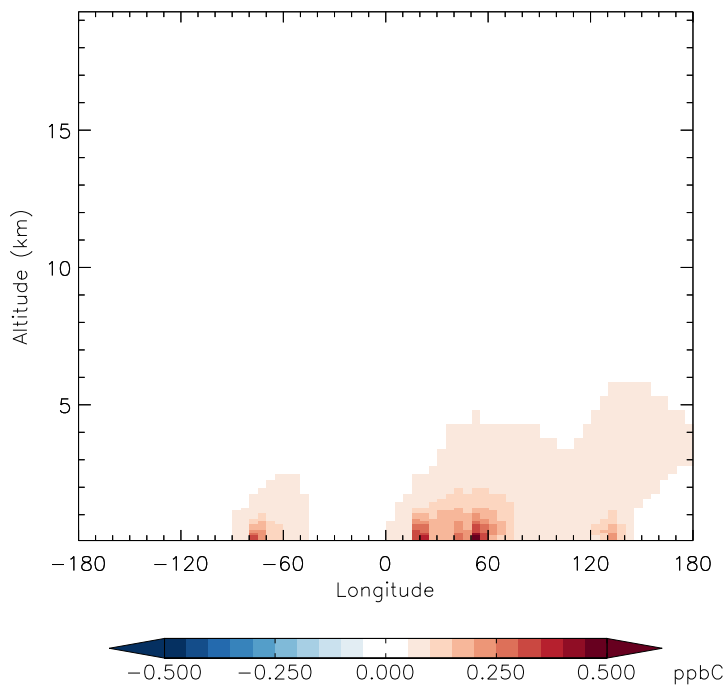
v11-01f-geosp-Run0 - v11-01d-Run1

ACET - Diff along 15S for Jan



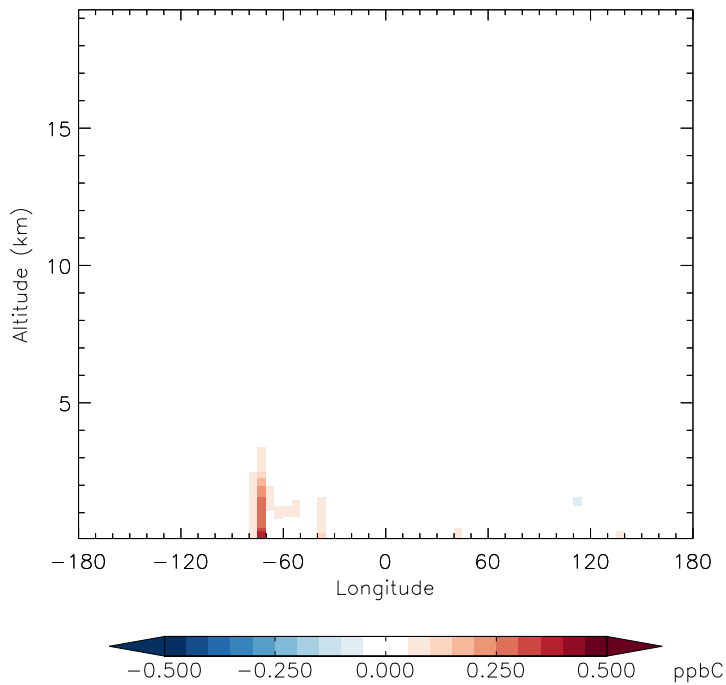
v11-01f-geosp-Run0 - v11-01d-Run1

ACET - Diff along 42N for Jan



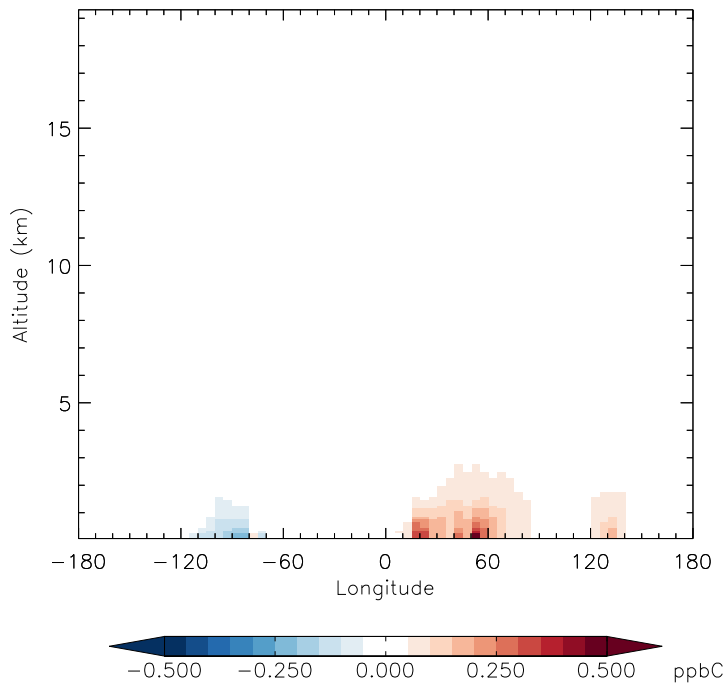
v11-01f-geosp-Run0 - v11-01b-Run0

ACET - Diff along 15S for Jan



v11-01f-geosp-Run0 - v11-01b-Run0

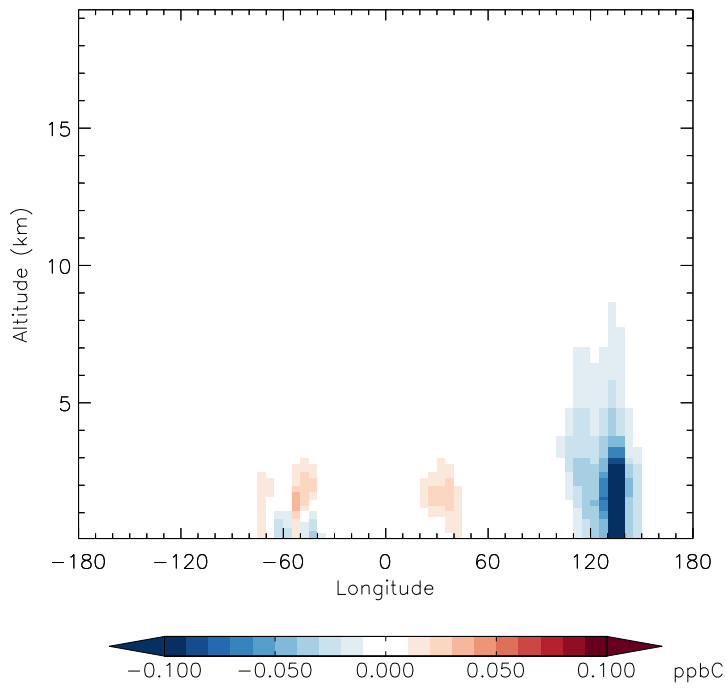
ACET - Diff along 42N for Jan



GEOS-Chem Longitudinal Difference Profiles at 15S and 42N

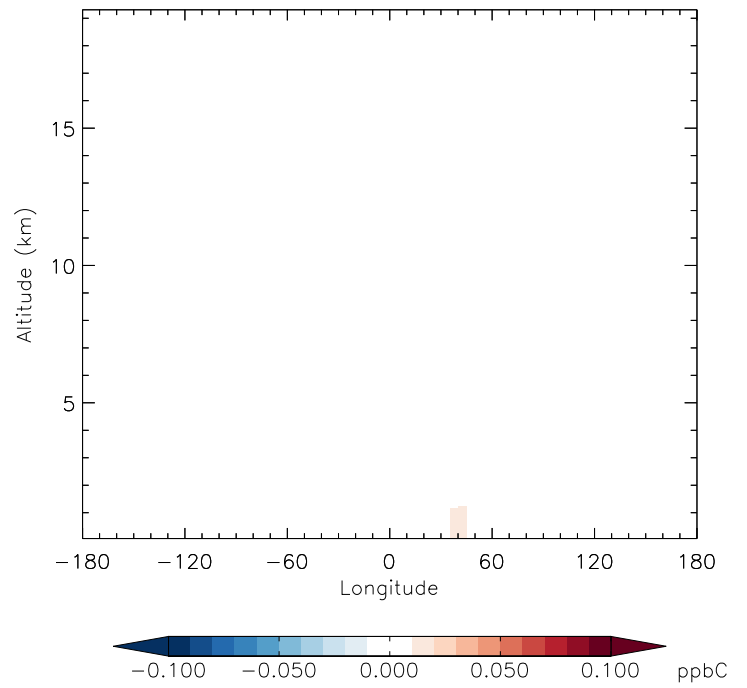
v11-01f-geosp-Run0 - v11-01d-Run1

MEK - Diff along 15S for Jan



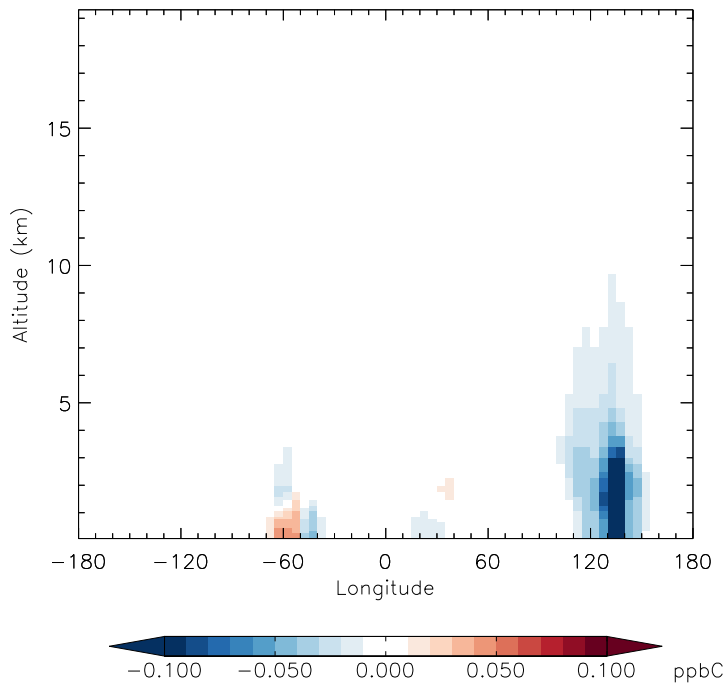
v11-01f-geosp-Run0 - v11-01d-Run1

MEK - Diff along 42N for Jan



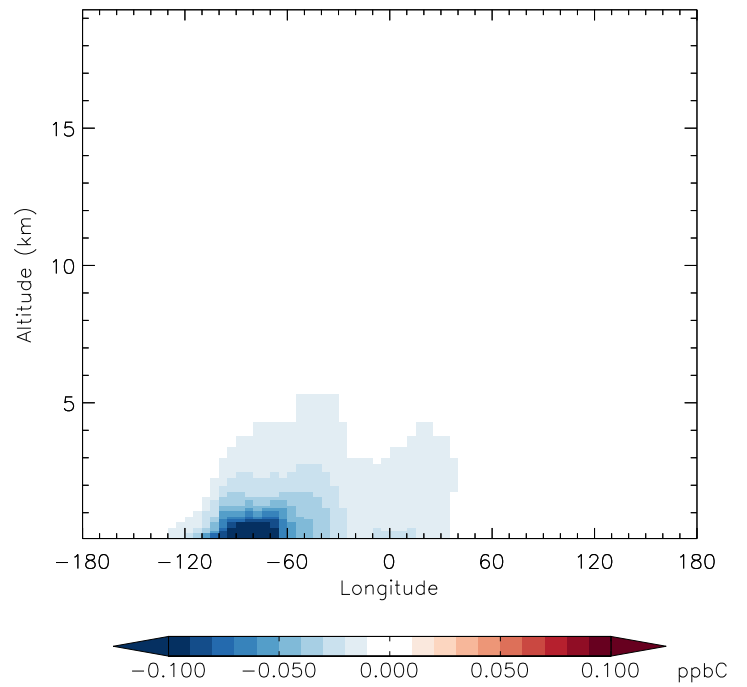
v11-01f-geosp-Run0 - v11-01b-Run0

MEK - Diff along 15S for Jan



v11-01f-geosp-Run0 - v11-01b-Run0

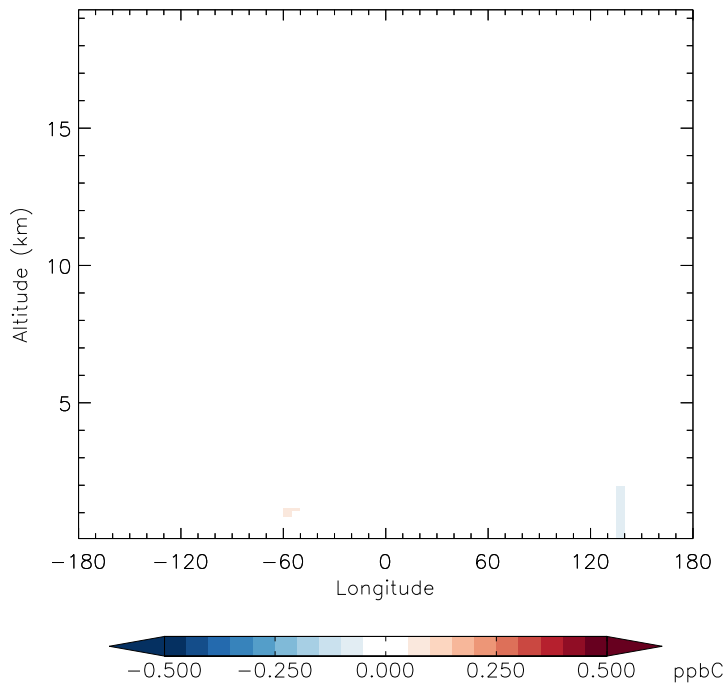
MEK - Diff along 42N for Jan



GEOS-Chem Longitudinal Difference Profiles at 15S and 42N

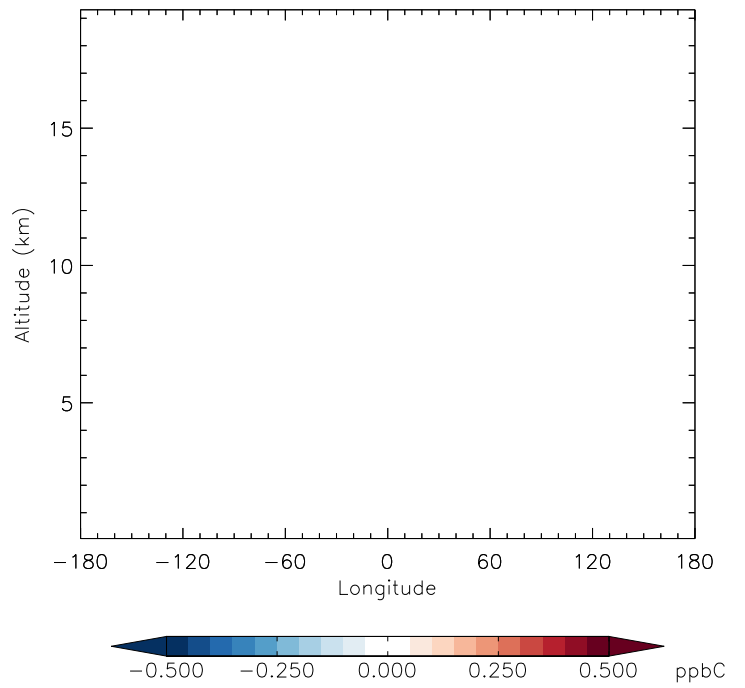
v11-01f-geosp-Run0 - v11-01d-Run1

ALD2 - Diff along 15S for Jan



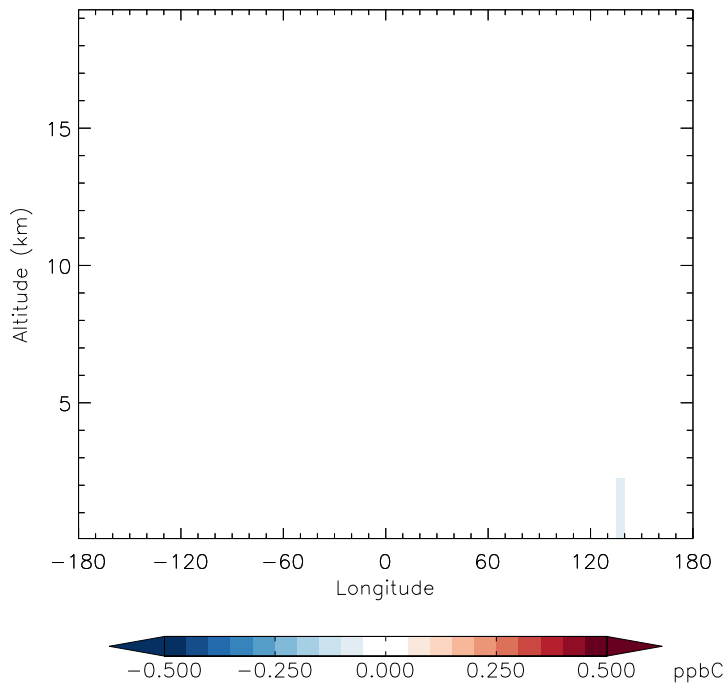
v11-01f-geosp-Run0 - v11-01d-Run1

ALD2 - Diff along 42N for Jan



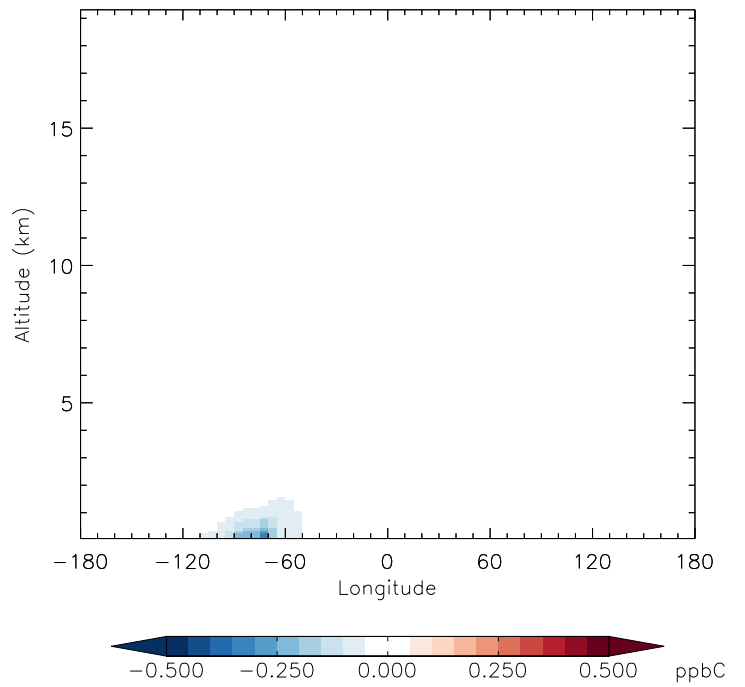
v11-01f-geosp-Run0 - v11-01b-Run0

ALD2 - Diff along 15S for Jan



v11-01f-geosp-Run0 - v11-01b-Run0

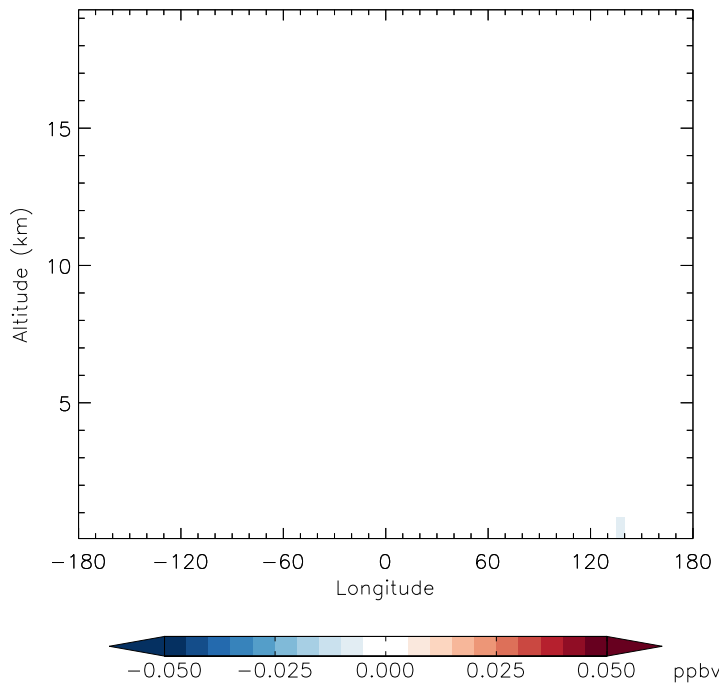
ALD2 - Diff along 42N for Jan



GEOS-Chem Longitudinal Difference Profiles at 15S and 42N

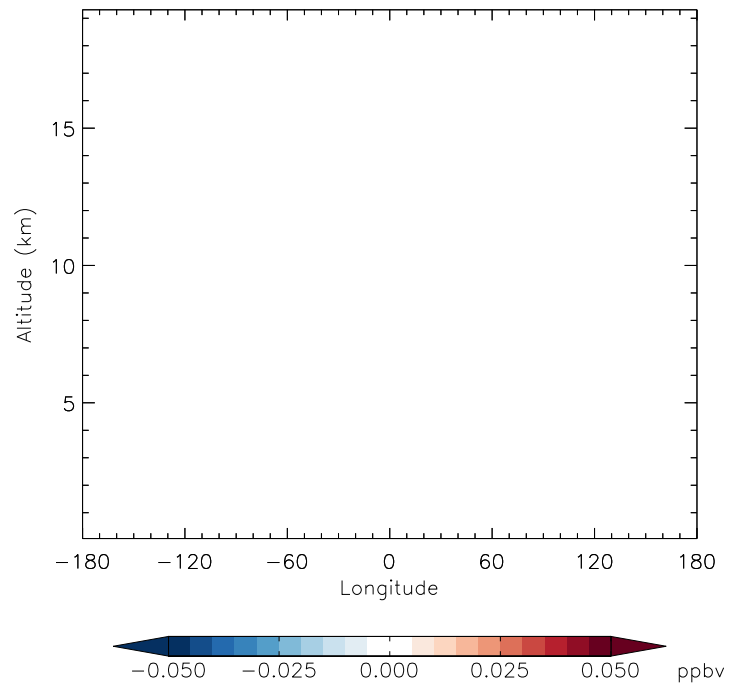
v11-01f-geosp-Run0 - v11-01d-Run1

RCHO - Diff along 15S for Jan



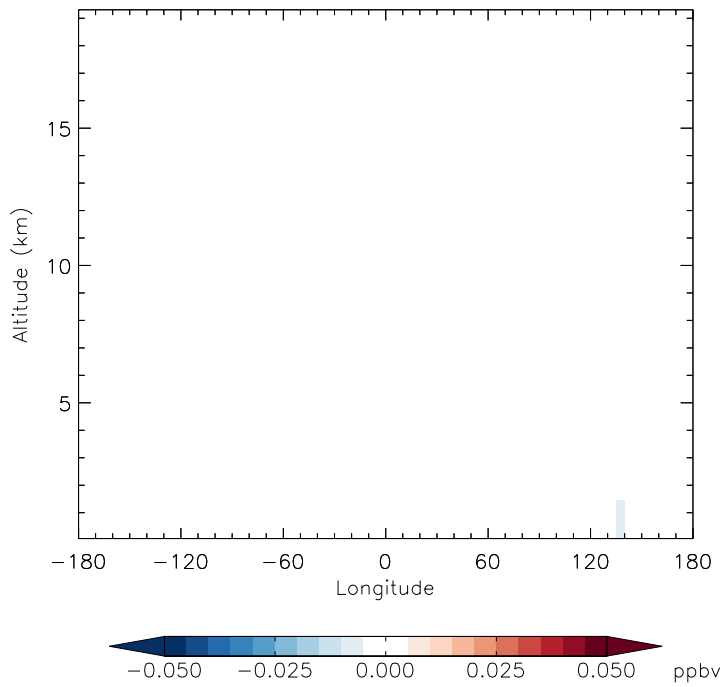
v11-01f-geosp-Run0 - v11-01d-Run1

RCHO - Diff along 42N for Jan



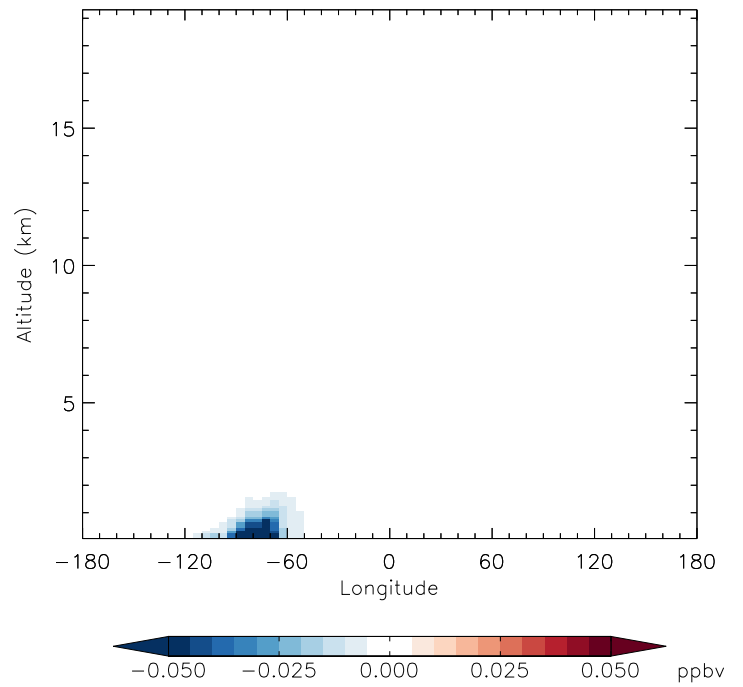
v11-01f-geosp-Run0 - v11-01b-Run0

RCHO - Diff along 15S for Jan



v11-01f-geosp-Run0 - v11-01b-Run0

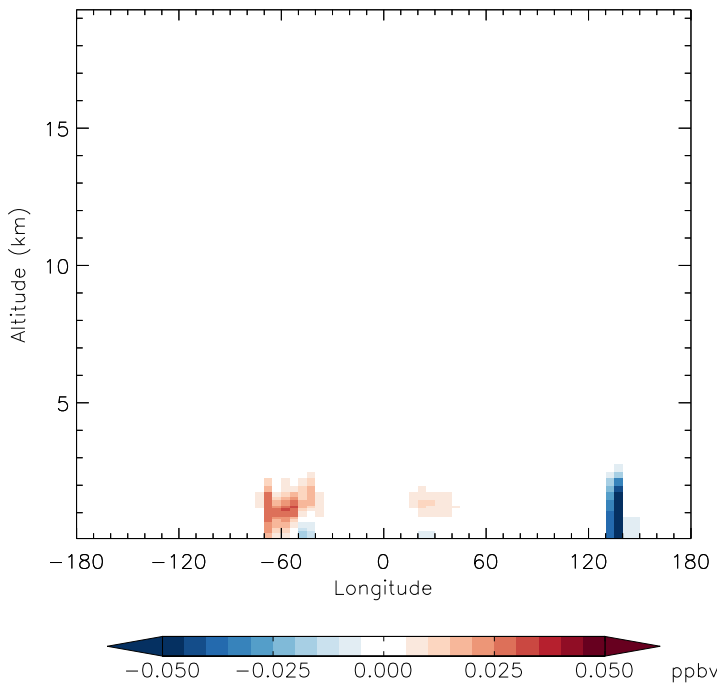
RCHO - Diff along 42N for Jan



GEOS-Chem Longitudinal Difference Profiles at 15S and 42N

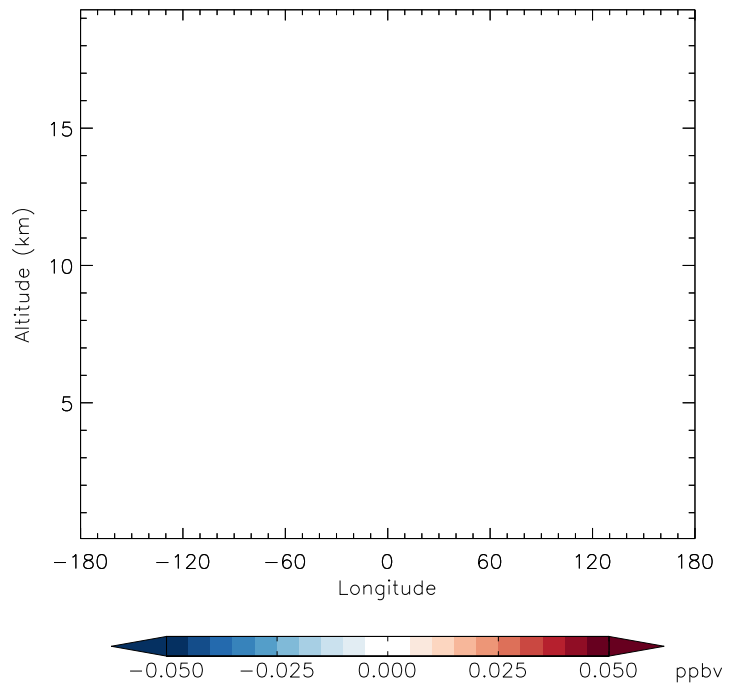
v11-01f-geosp-Run0 - v11-01d-Run1

MVK - Diff along 15S for Jan



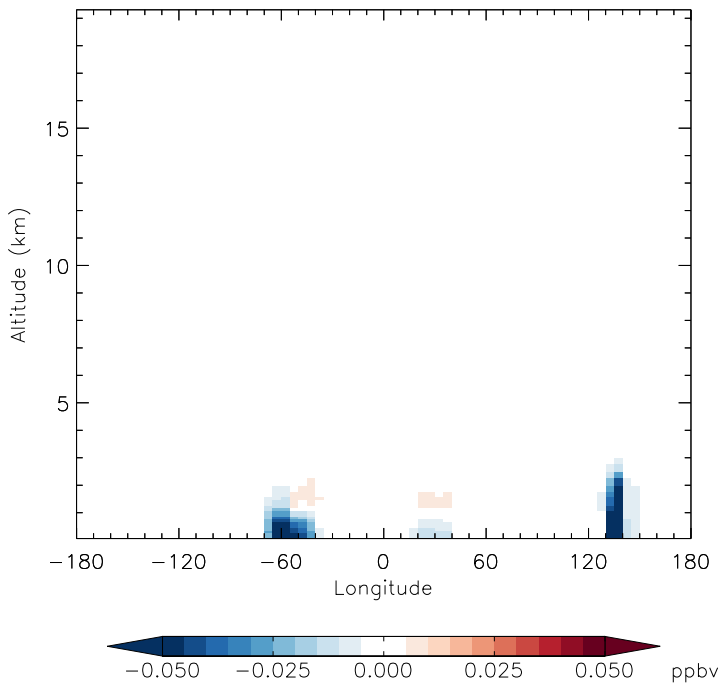
v11-01f-geosp-Run0 - v11-01d-Run1

MVK - Diff along 42N for Jan



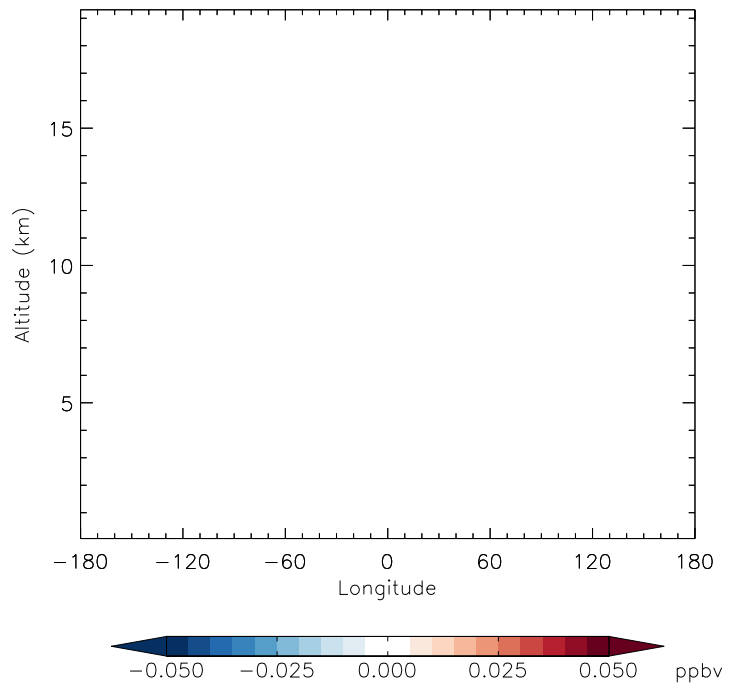
v11-01f-geosp-Run0 - v11-01b-Run0

MVK - Diff along 15S for Jan



v11-01f-geosp-Run0 - v11-01b-Run0

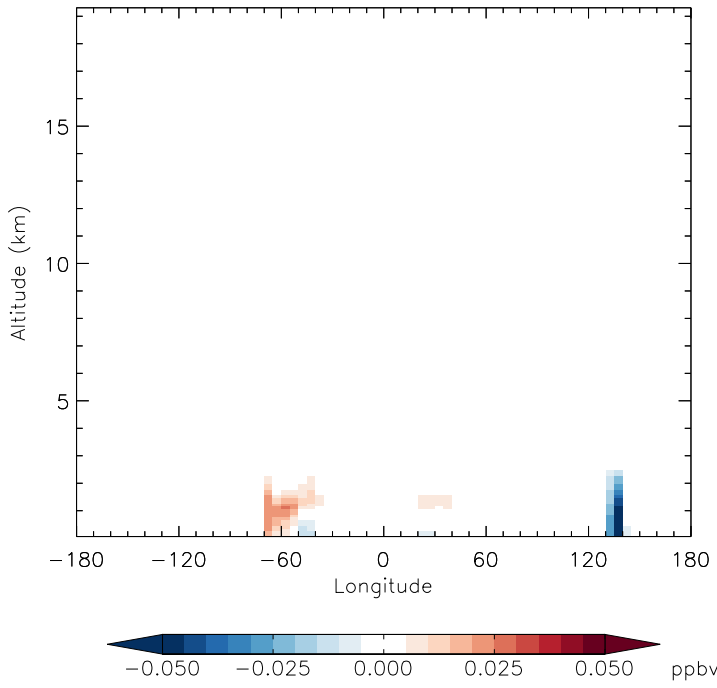
MVK - Diff along 42N for Jan



GEOS-Chem Longitudinal Difference Profiles at 15S and 42N

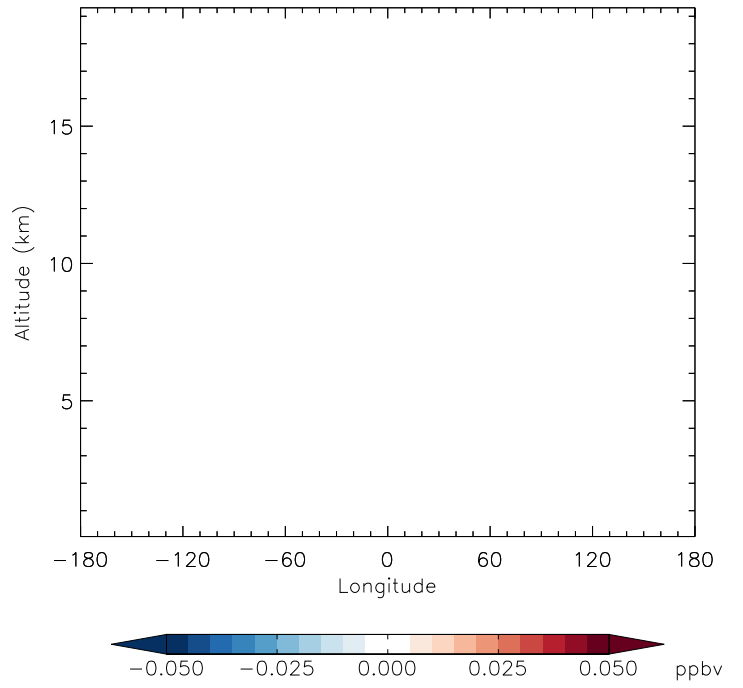
v11-01f-geosp-Run0 - v11-01d-Run1

MACR - Diff along 15S for Jan



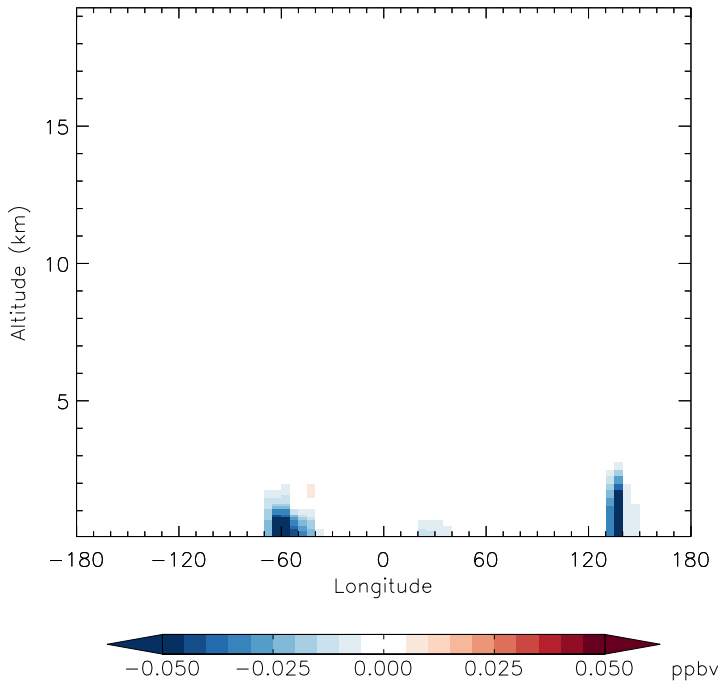
v11-01f-geosp-Run0 - v11-01d-Run1

MACR - Diff along 42N for Jan



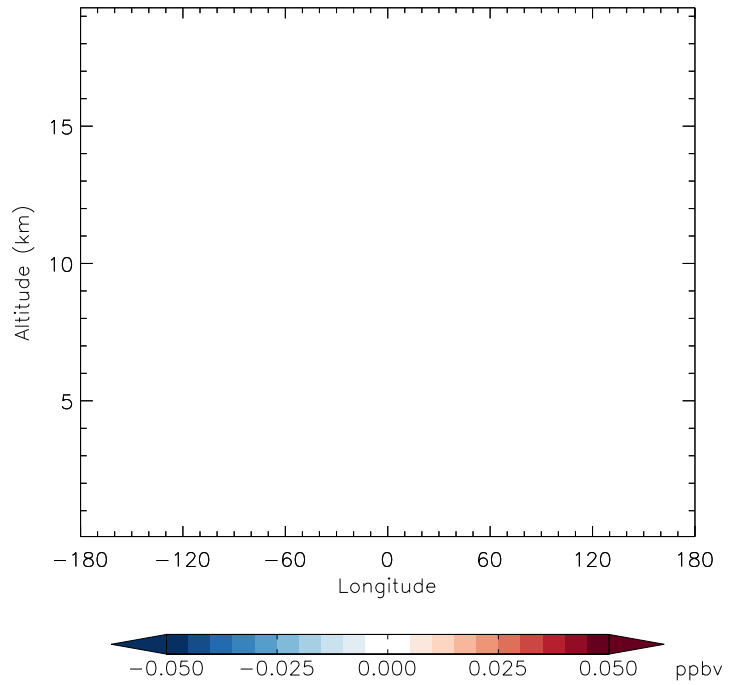
v11-01f-geosp-Run0 - v11-01b-Run0

MACR - Diff along 15S for Jan



v11-01f-geosp-Run0 - v11-01b-Run0

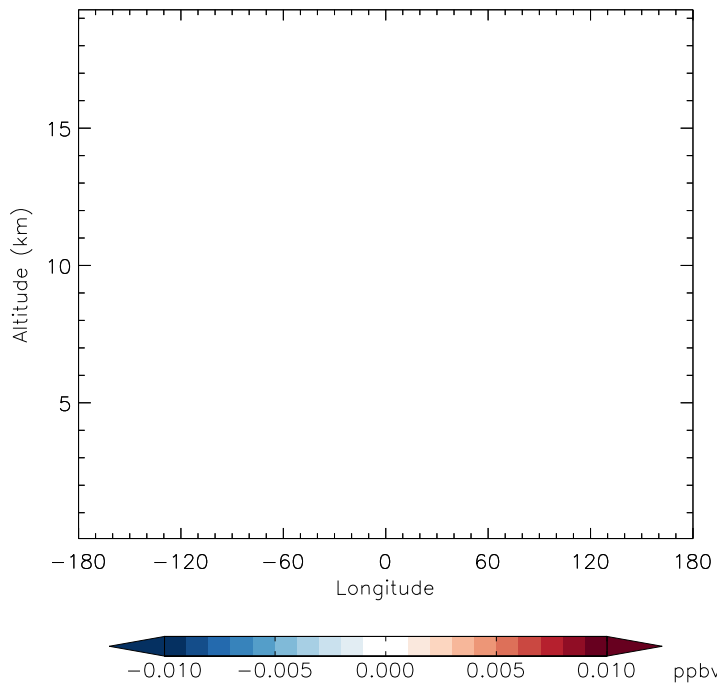
MACR - Diff along 42N for Jan



GEOS-Chem Longitudinal Difference Profiles at 15S and 42N

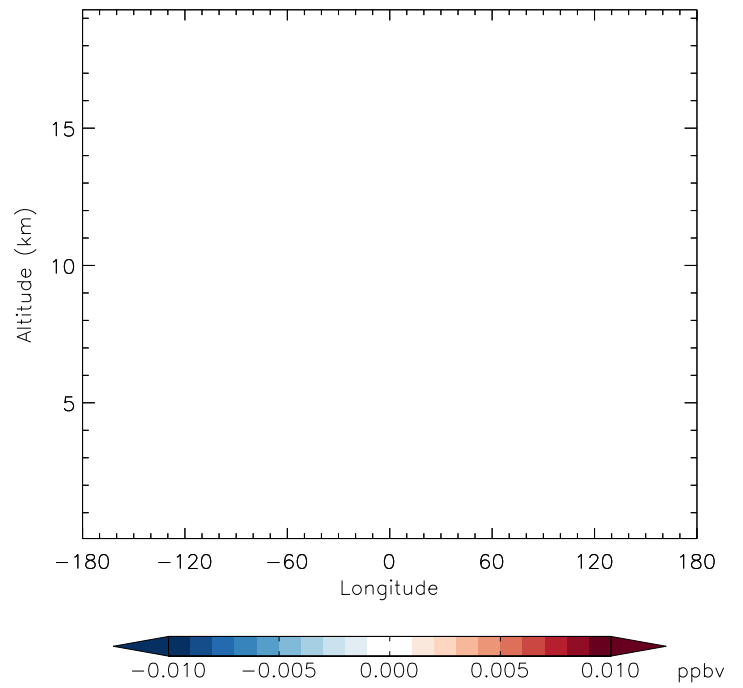
v11-01f-geosp-Run0 - v11-01d-Run1

PMN - Diff along 15S for Jan



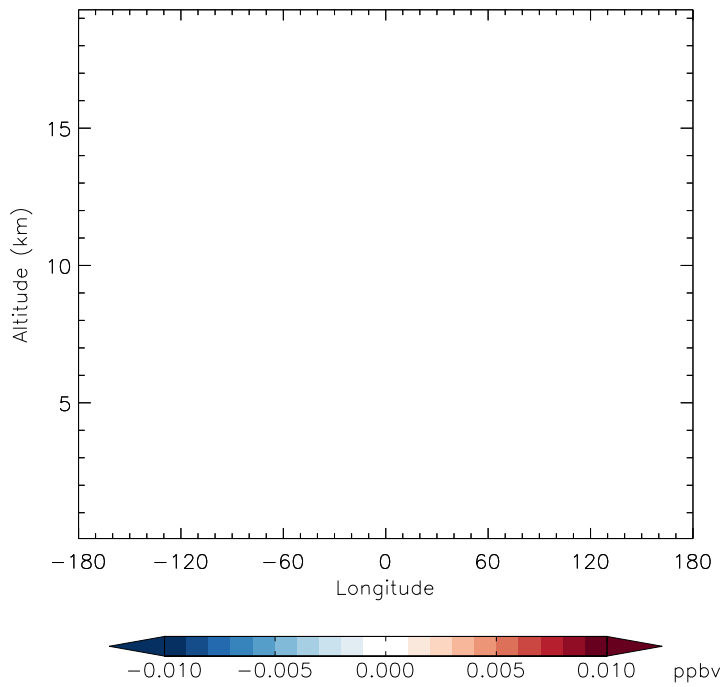
v11-01f-geosp-Run0 - v11-01d-Run1

PMN - Diff along 42N for Jan



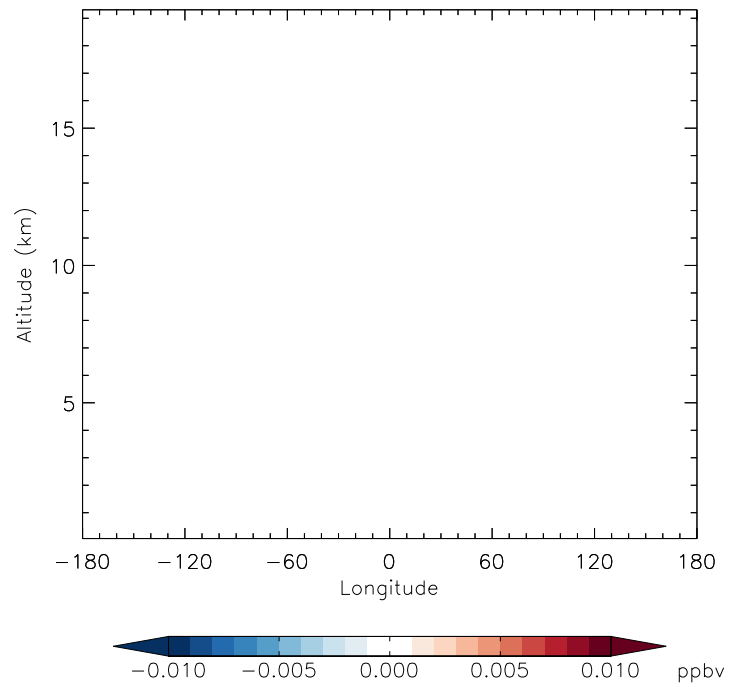
v11-01f-geosp-Run0 - v11-01b-Run0

PMN - Diff along 15S for Jan



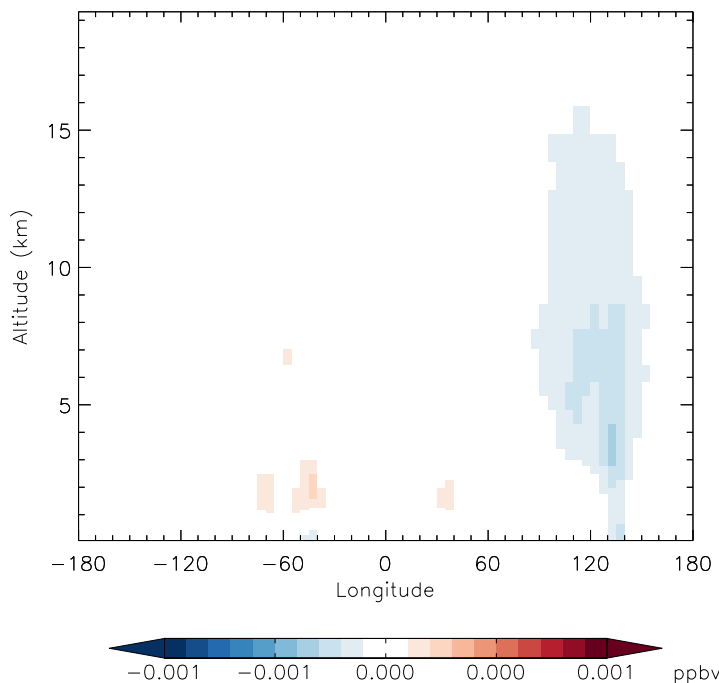
v11-01f-geosp-Run0 - v11-01b-Run0

PMN - Diff along 42N for Jan

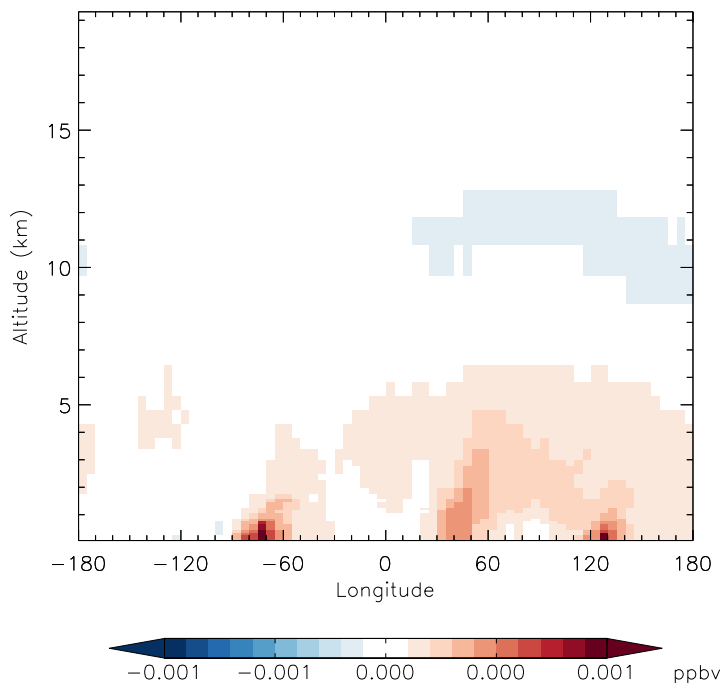


GEOS-Chem Longitudinal Difference Profiles at 15S and 42N

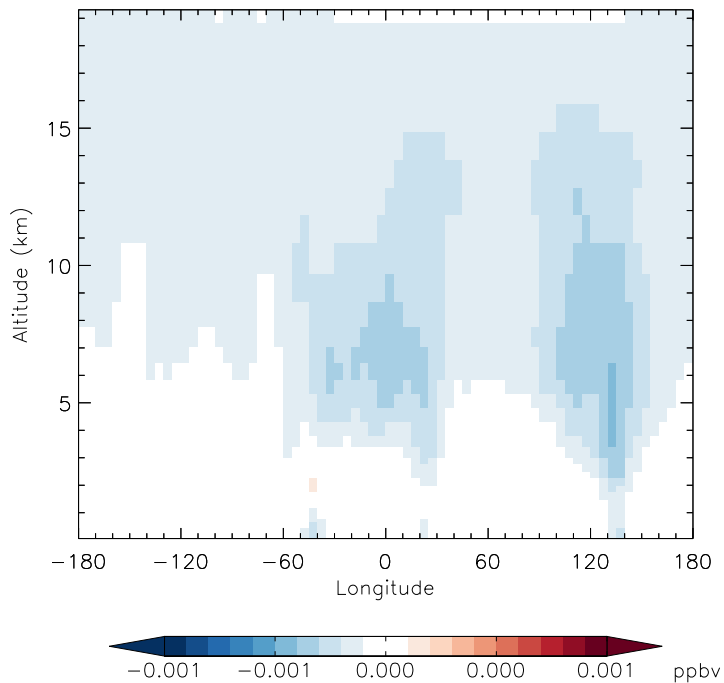
v11-01f-geosfp-Run0 - v11-01d-Run1
PPN - Diff along 15S for Jan



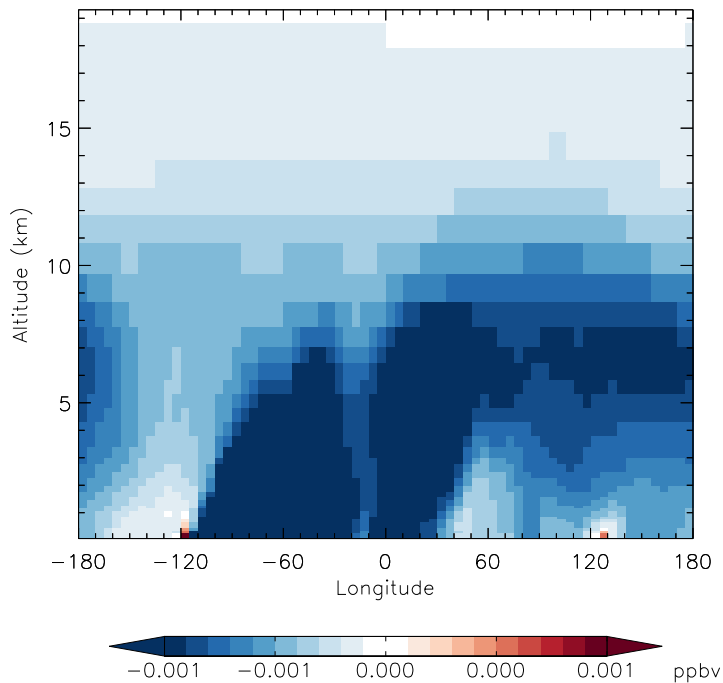
v11-01f-geosfp-Run0 - v11-01d-Run1
PPN - Diff along 42N for Jan



v11-01f-geosfp-Run0 - v11-01b-Run0
PPN - Diff along 15S for Jan

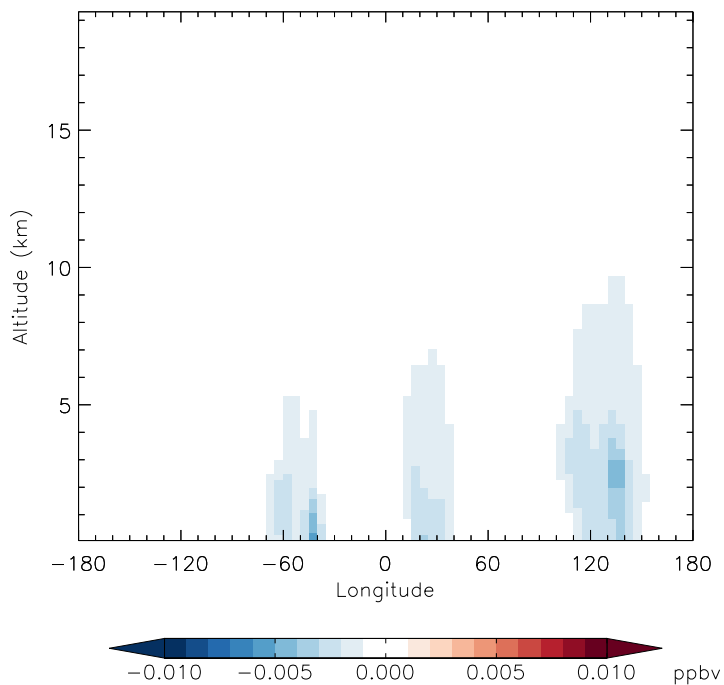


v11-01f-geosfp-Run0 - v11-01b-Run0
PPN - Diff along 42N for Jan

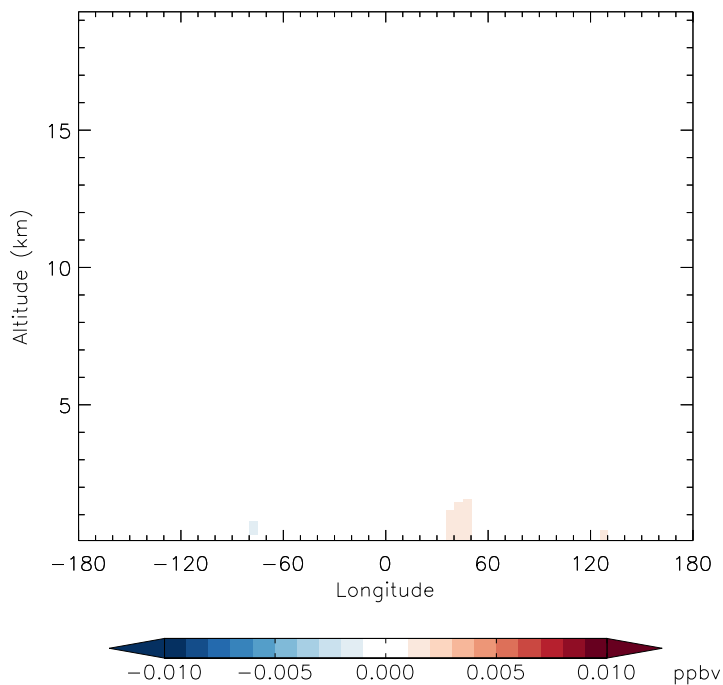


GEOS-Chem Longitudinal Difference Profiles at 15S and 42N

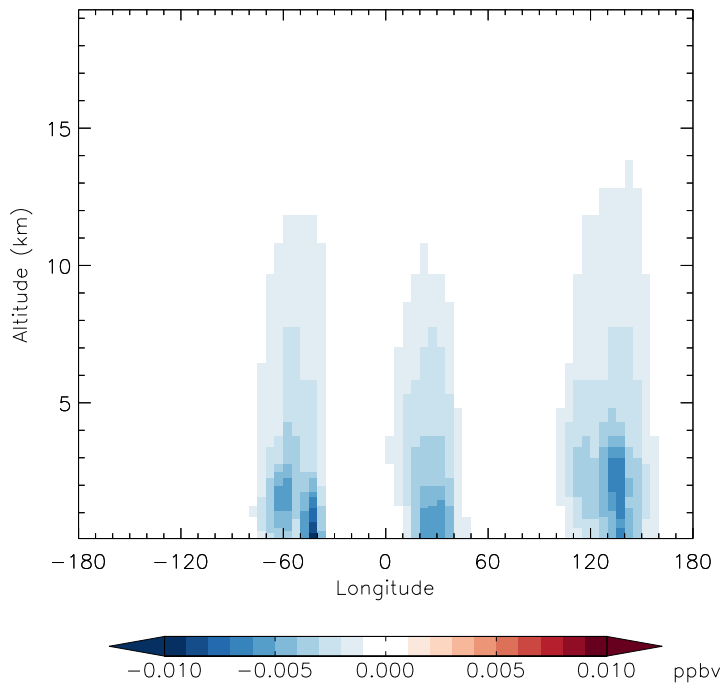
v11-01f-geosp-Run0 - v11-01d-Run1
R4N2 - Diff along 15S for Jan



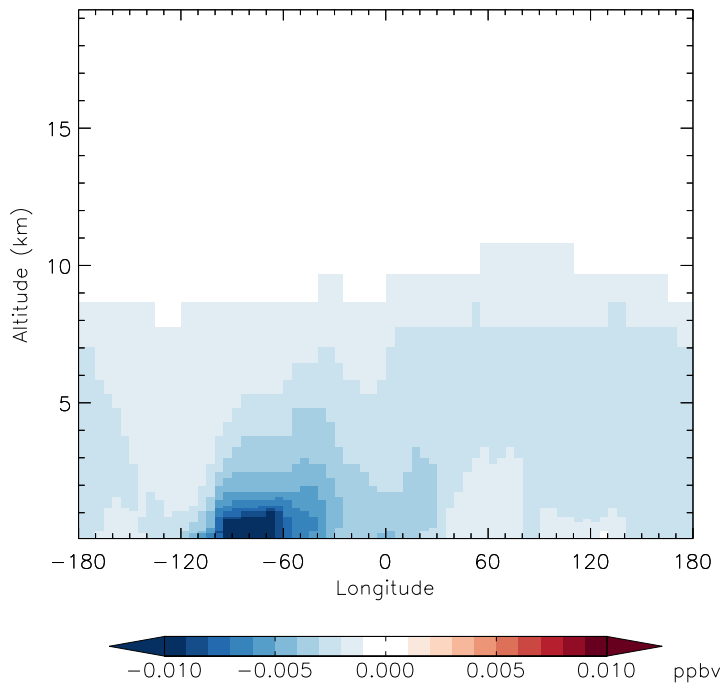
v11-01f-geosp-Run0 - v11-01d-Run1
R4N2 - Diff along 42N for Jan



v11-01f-geosp-Run0 - v11-01b-Run0
R4N2 - Diff along 15S for Jan



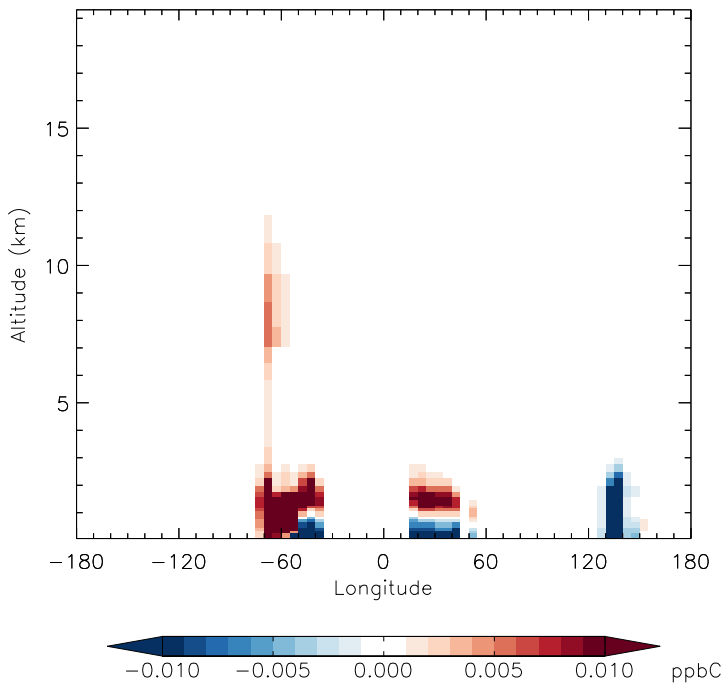
v11-01f-geosp-Run0 - v11-01b-Run0
R4N2 - Diff along 42N for Jan



GEOS-Chem Longitudinal Difference Profiles at 15S and 42N

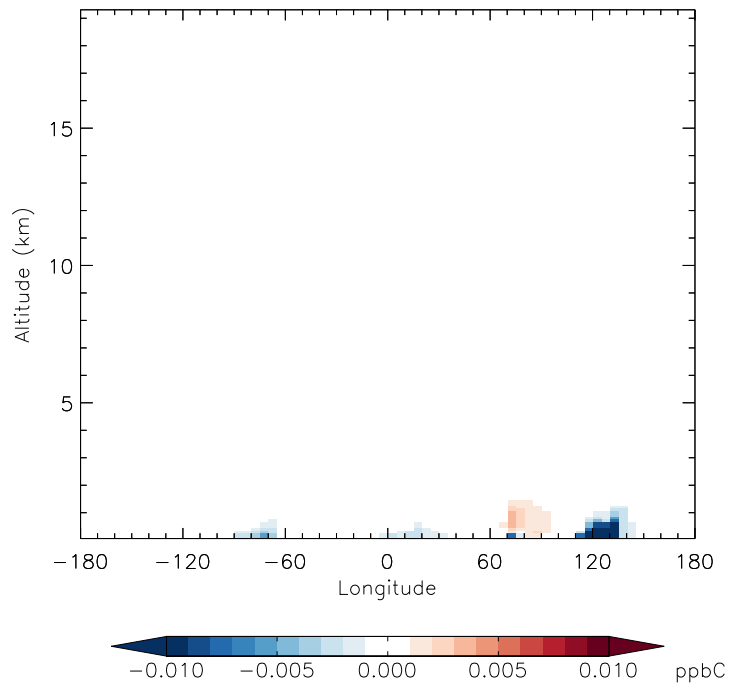
v11-01f-geosfp-Run0 - v11-01d-Run1

PRPE - Diff along 15S for Jan



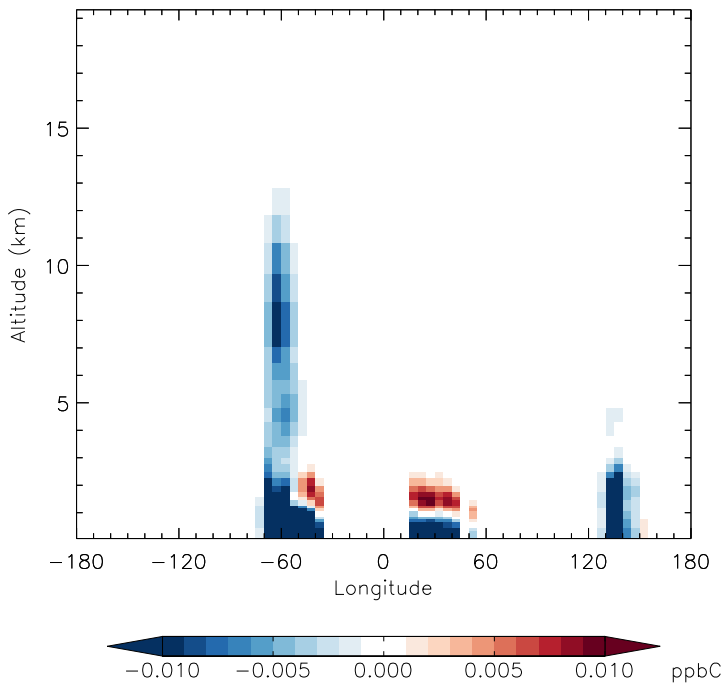
v11-01f-geosfp-Run0 - v11-01d-Run1

PRPE - Diff along 42N for Jan



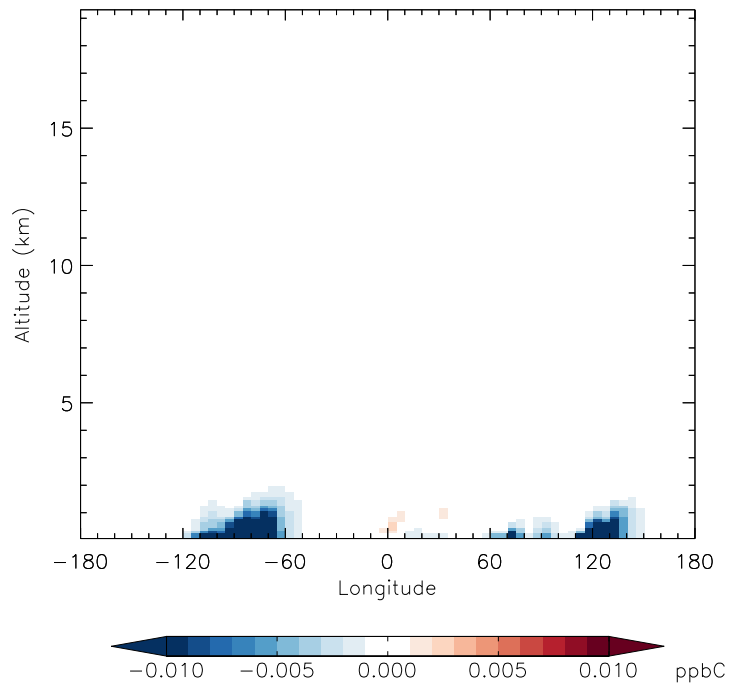
v11-01f-geosfp-Run0 - v11-01b-Run0

PRPE - Diff along 15S for Jan



v11-01f-geosfp-Run0 - v11-01b-Run0

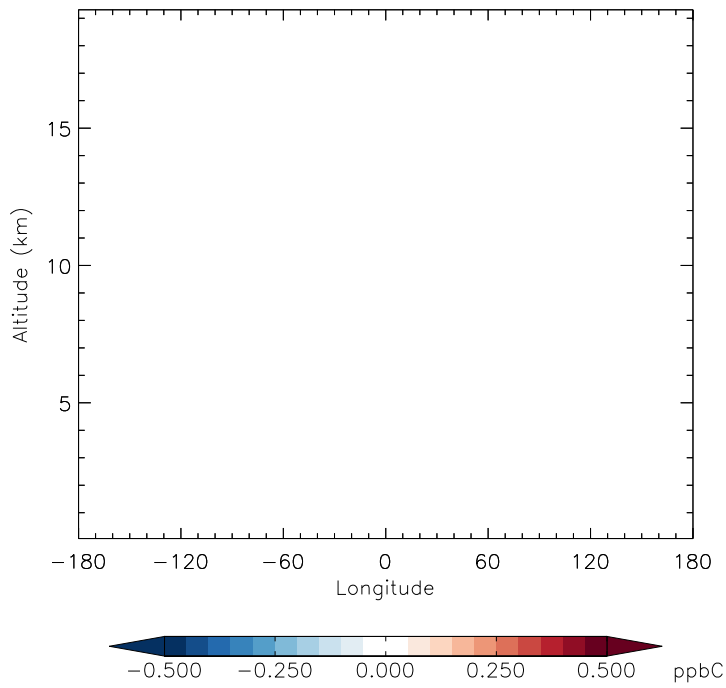
PRPE - Diff along 42N for Jan



GEOS-Chem Longitudinal Difference Profiles at 15S and 42N

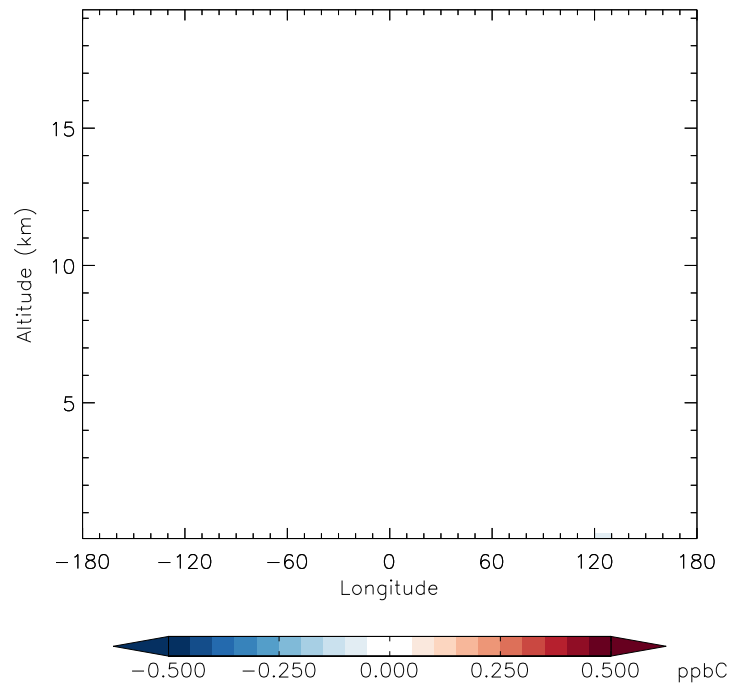
v11-01f-geosp-Run0 - v11-01d-Run1

C3H8 - Diff along 15S for Jan



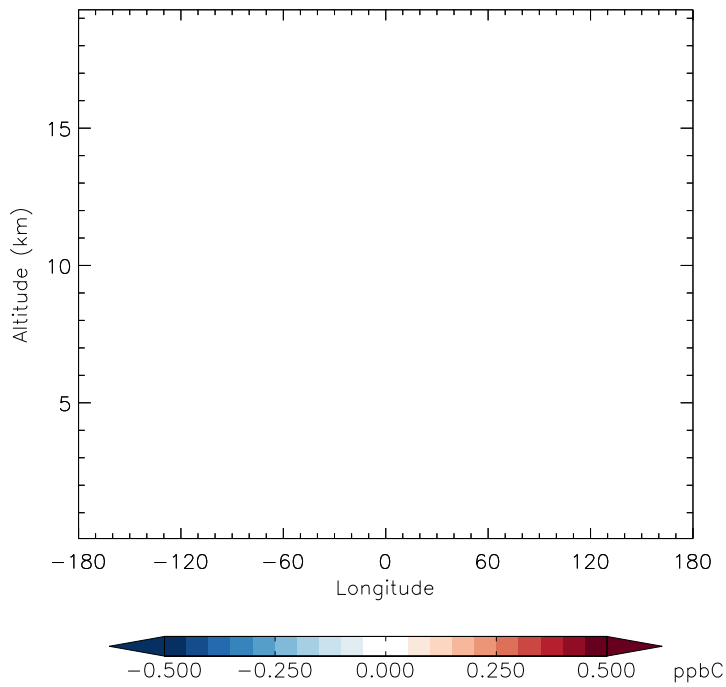
v11-01f-geosp-Run0 - v11-01d-Run1

C3H8 - Diff along 42N for Jan



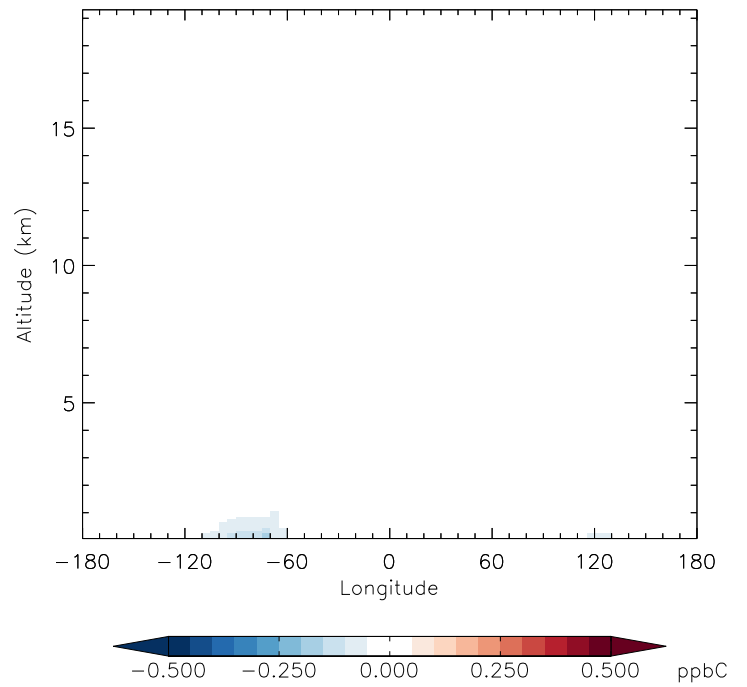
v11-01f-geosp-Run0 - v11-01b-Run0

C3H8 - Diff along 15S for Jan



v11-01f-geosp-Run0 - v11-01b-Run0

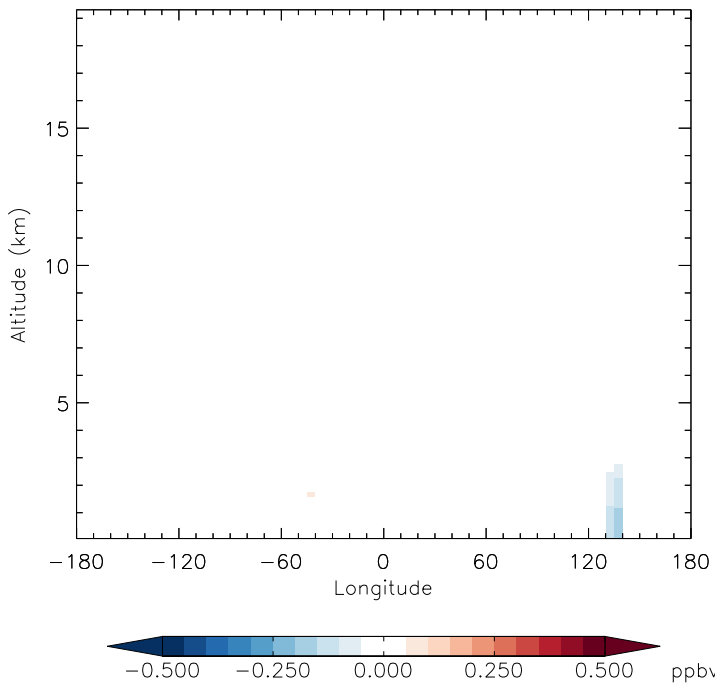
C3H8 - Diff along 42N for Jan



GEOS-Chem Longitudinal Difference Profiles at 15S and 42N

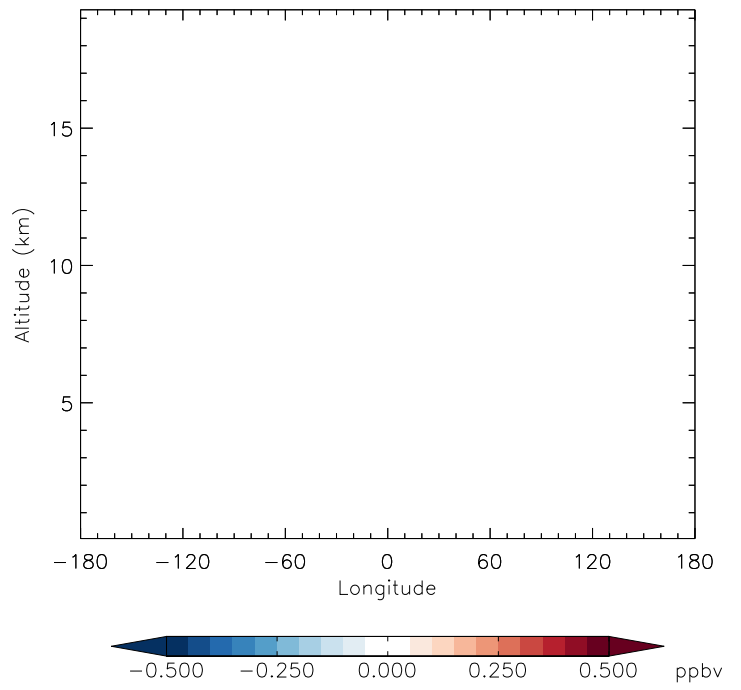
v11-01f-geosp-Run0 - v11-01d-Run1

CH₂O - Diff along 15S for Jan



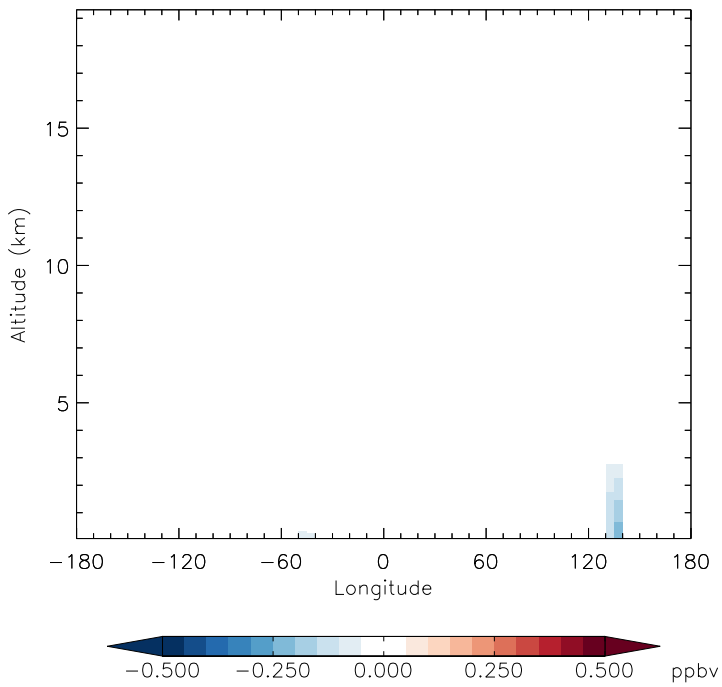
v11-01f-geosp-Run0 - v11-01d-Run1

CH₂O - Diff along 42N for Jan



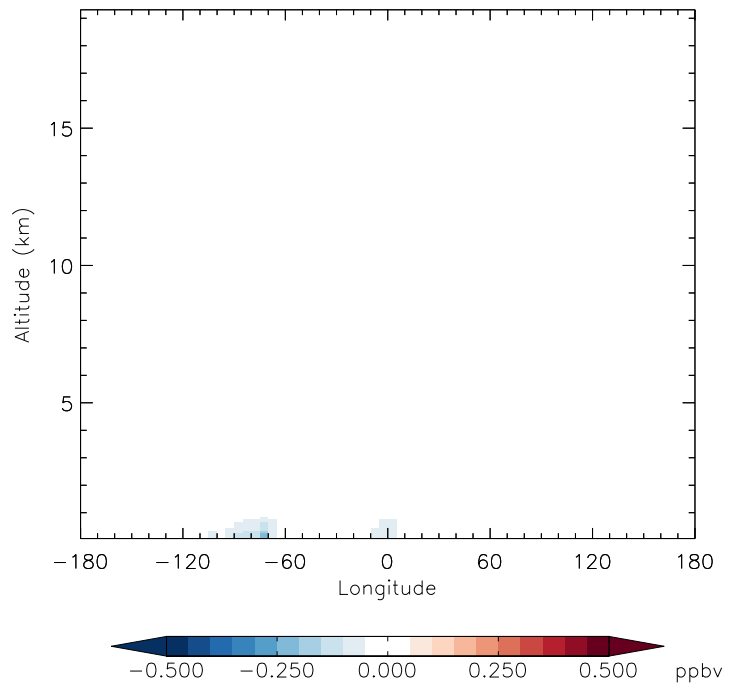
v11-01f-geosp-Run0 - v11-01b-Run0

CH₂O - Diff along 15S for Jan



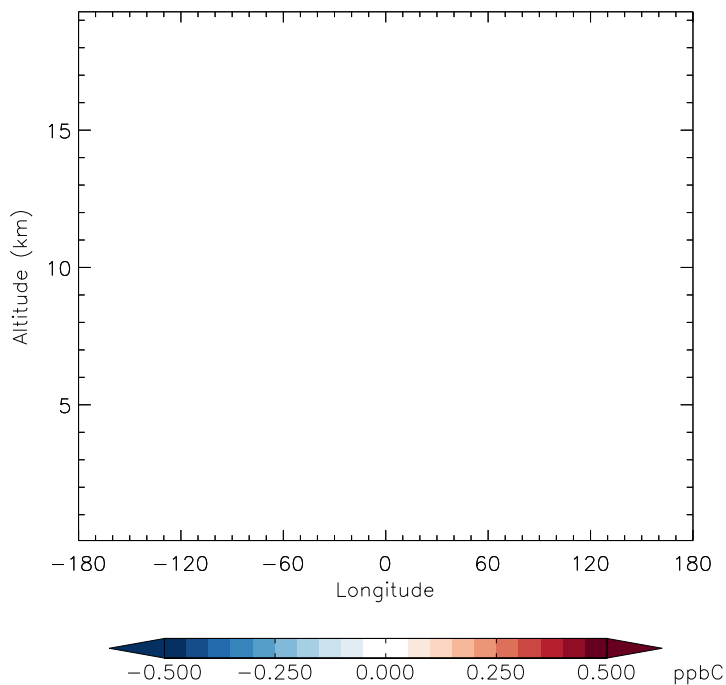
v11-01f-geosp-Run0 - v11-01b-Run0

CH₂O - Diff along 42N for Jan

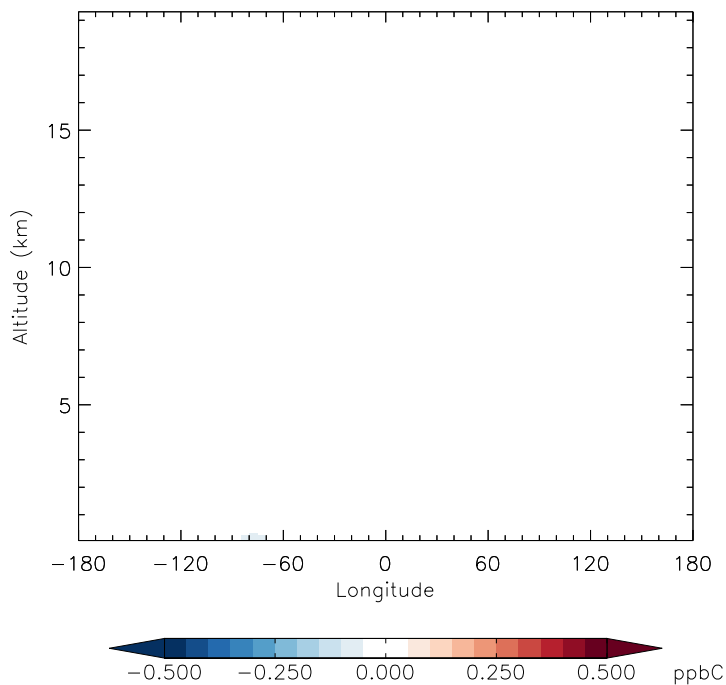


GEOS-Chem Longitudinal Difference Profiles at 15S and 42N

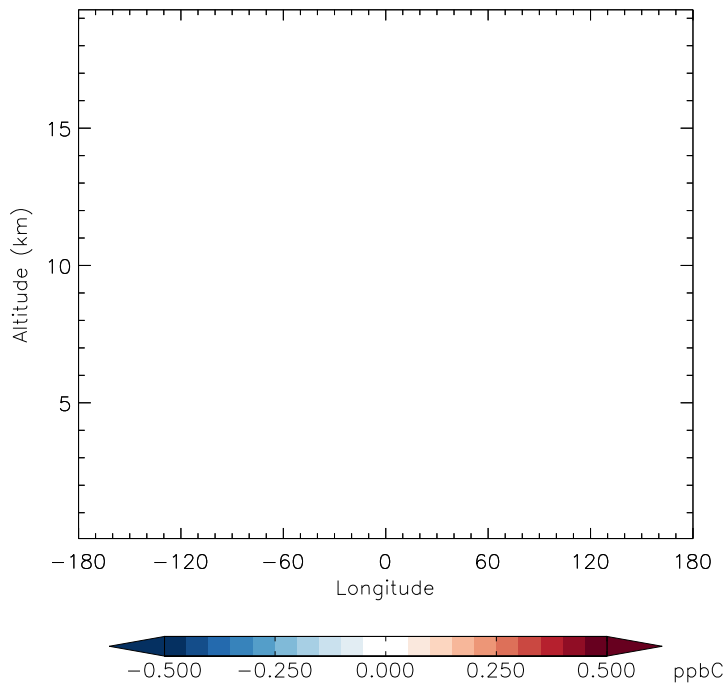
v11-01f-geosp-Run0 - v11-01d-Run1
C2H6 - Diff along 15S for Jan



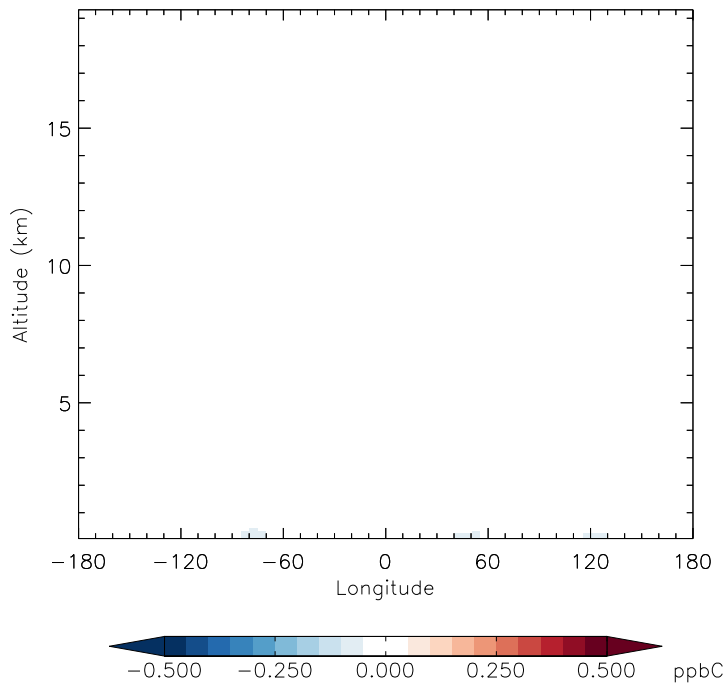
v11-01f-geosp-Run0 - v11-01d-Run1
C2H6 - Diff along 42N for Jan



v11-01f-geosp-Run0 - v11-01b-Run0
C2H6 - Diff along 15S for Jan

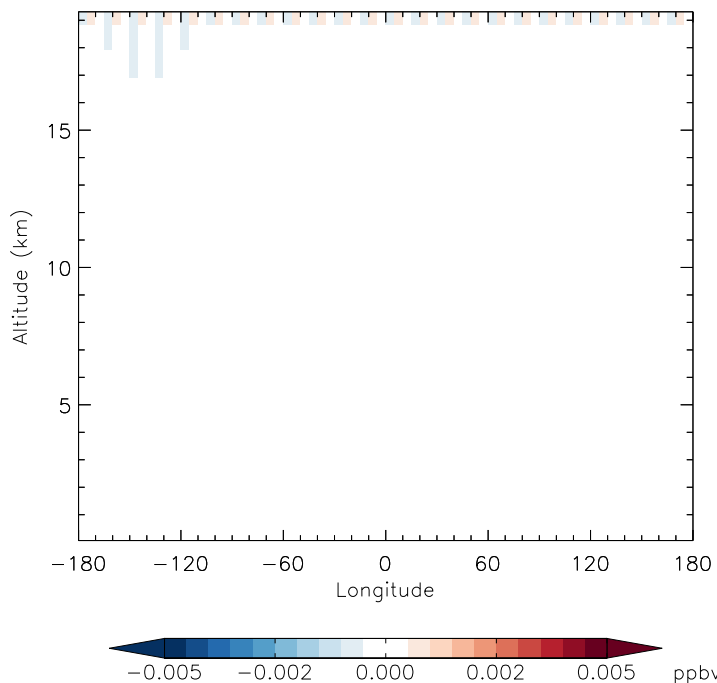


v11-01f-geosp-Run0 - v11-01b-Run0
C2H6 - Diff along 42N for Jan

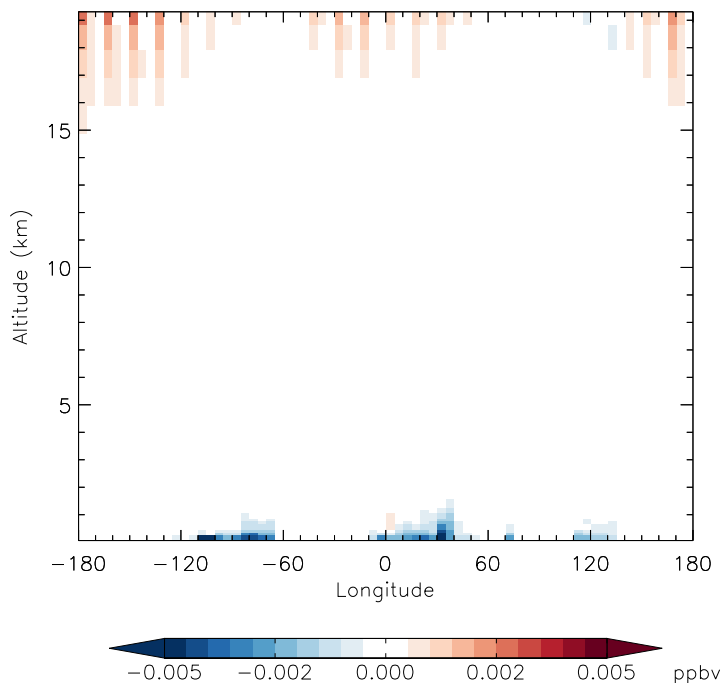


GEOS-Chem Longitudinal Difference Profiles at 15S and 42N

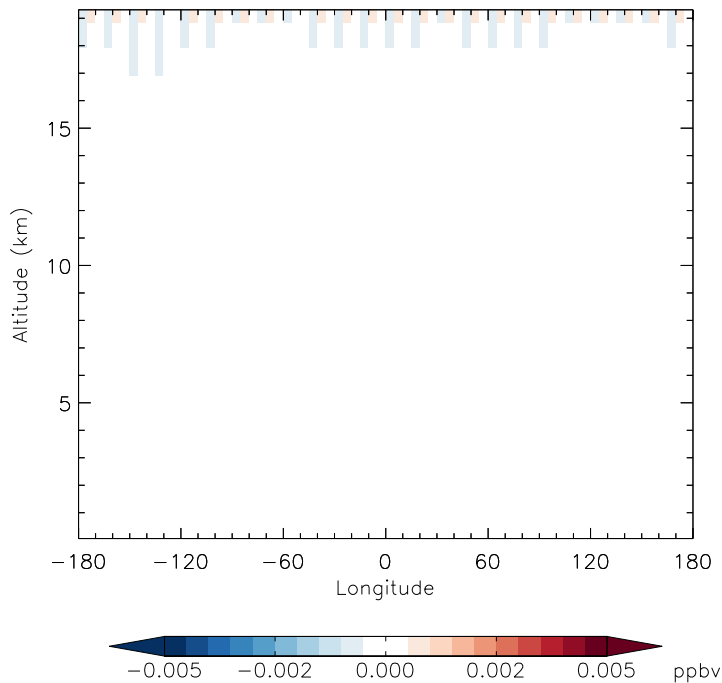
v11-01f-geosp-Run0 - v11-01d-Run1
N2O5 - Diff along 15S for Jan



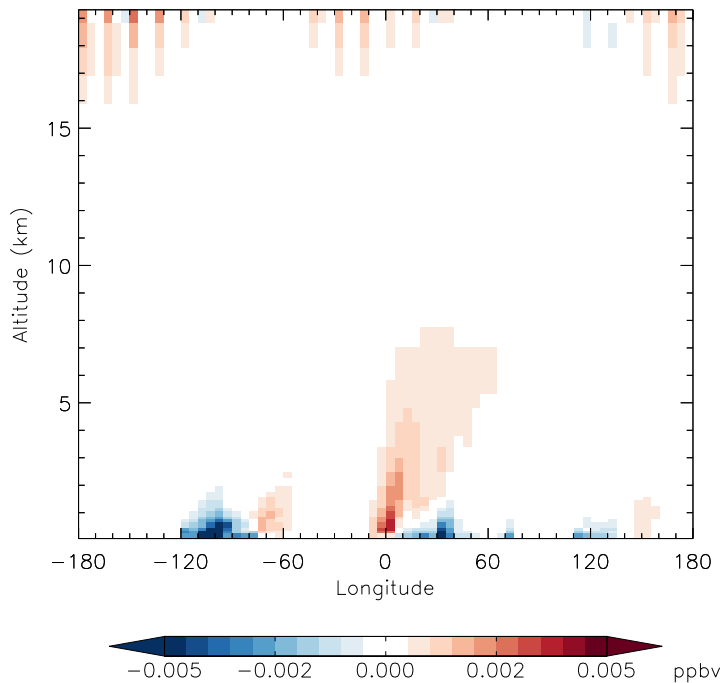
v11-01f-geosp-Run0 - v11-01d-Run1
N2O5 - Diff along 42N for Jan



v11-01f-geosp-Run0 - v11-01b-Run0
N2O5 - Diff along 15S for Jan



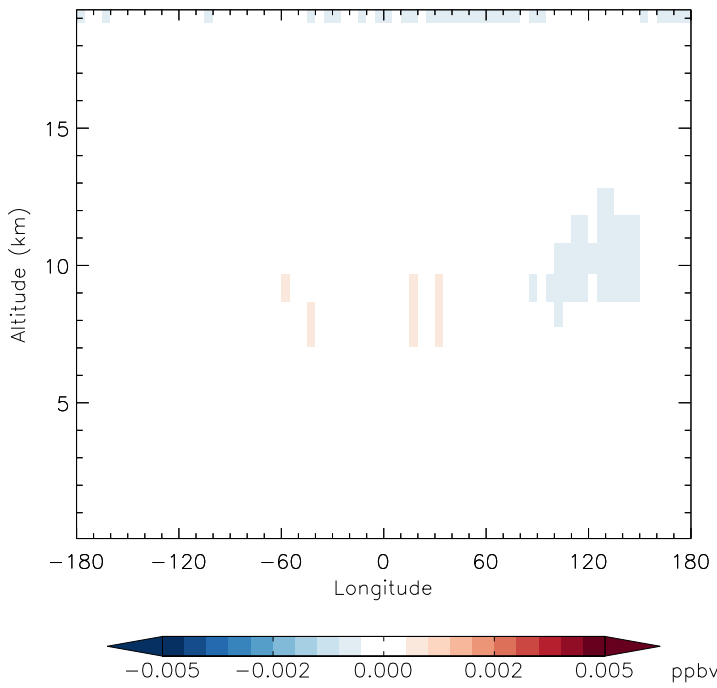
v11-01f-geosp-Run0 - v11-01b-Run0
N2O5 - Diff along 42N for Jan



GEOS-Chem Longitudinal Difference Profiles at 15S and 42N

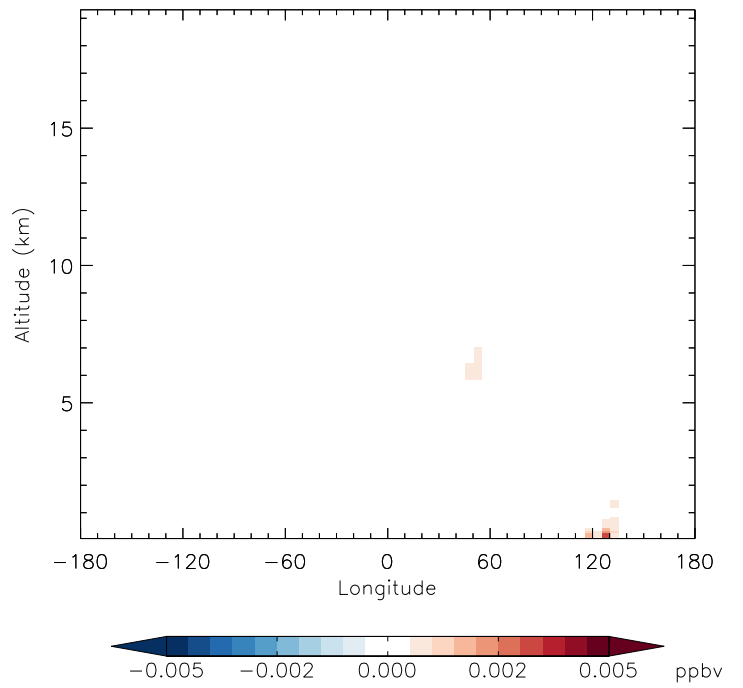
v11-01f-geosp-Run0 - v11-01d-Run1

HNO₄ - Diff along 15S for Jan



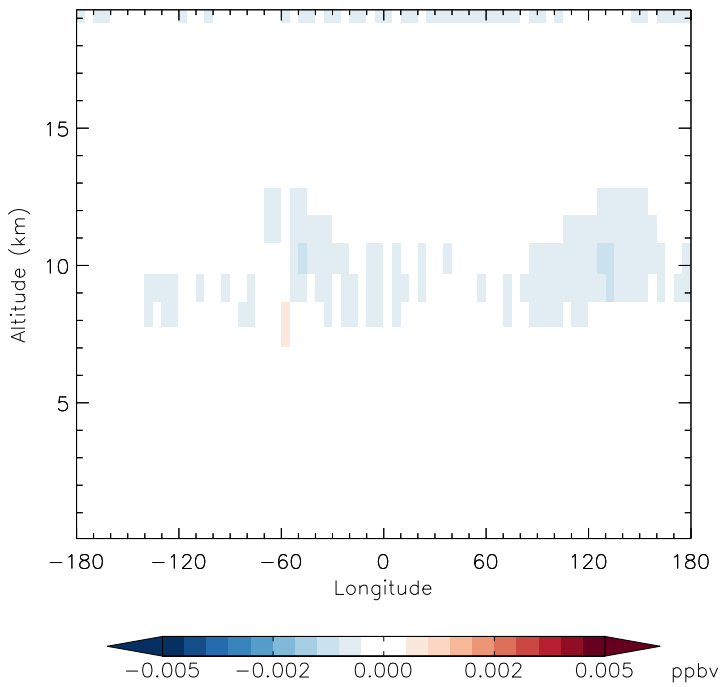
v11-01f-geosp-Run0 - v11-01d-Run1

HNO₄ - Diff along 42N for Jan



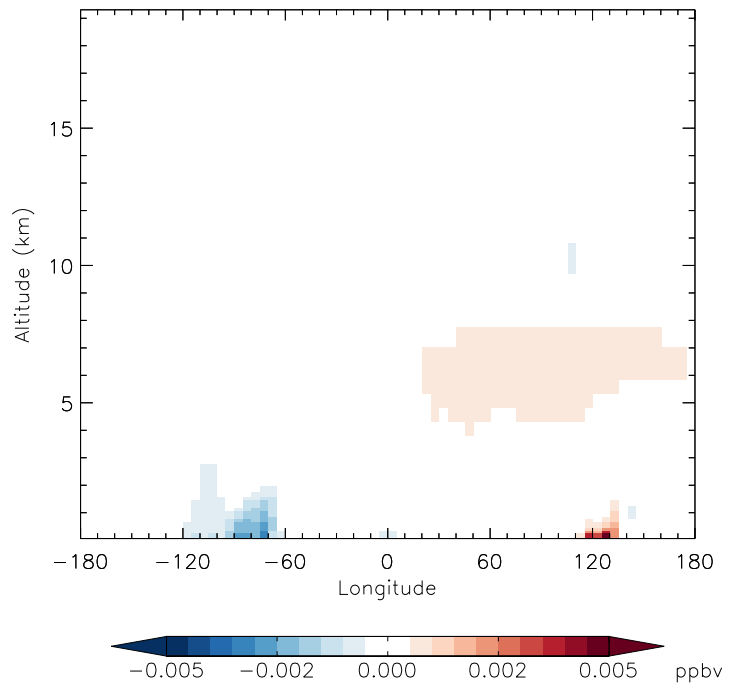
v11-01f-geosp-Run0 - v11-01b-Run0

HNO₄ - Diff along 15S for Jan



v11-01f-geosp-Run0 - v11-01b-Run0

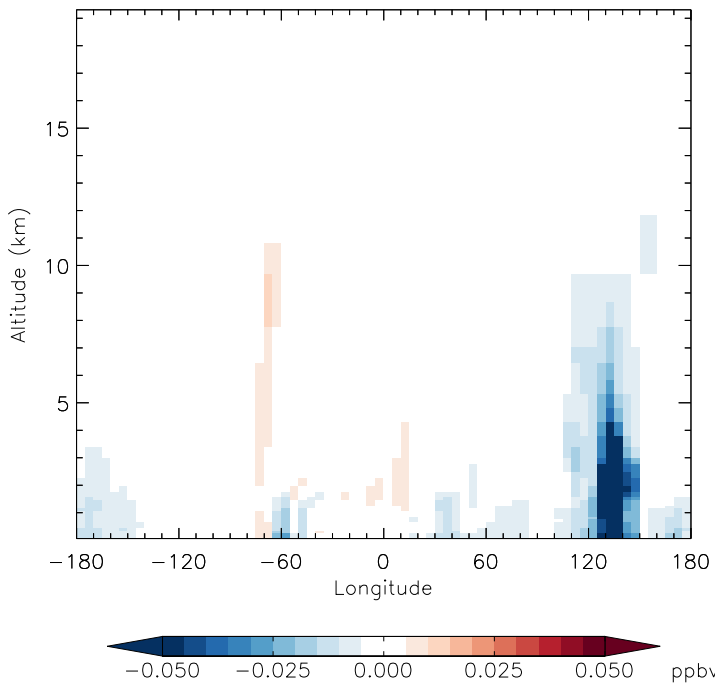
HNO₄ - Diff along 42N for Jan



GEOS-Chem Longitudinal Difference Profiles at 15S and 42N

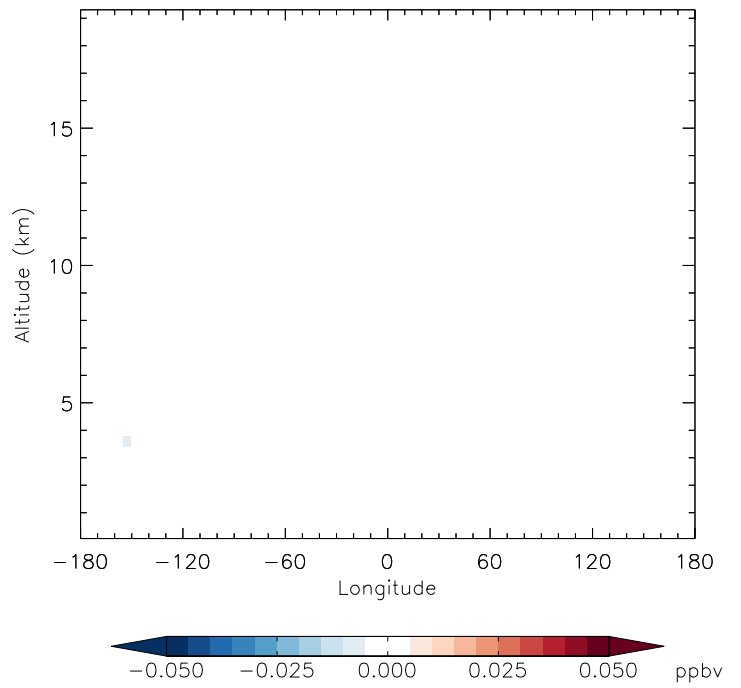
v11-01f-geosp-Run0 - v11-01d-Run1

MP - Diff along 15S for Jan



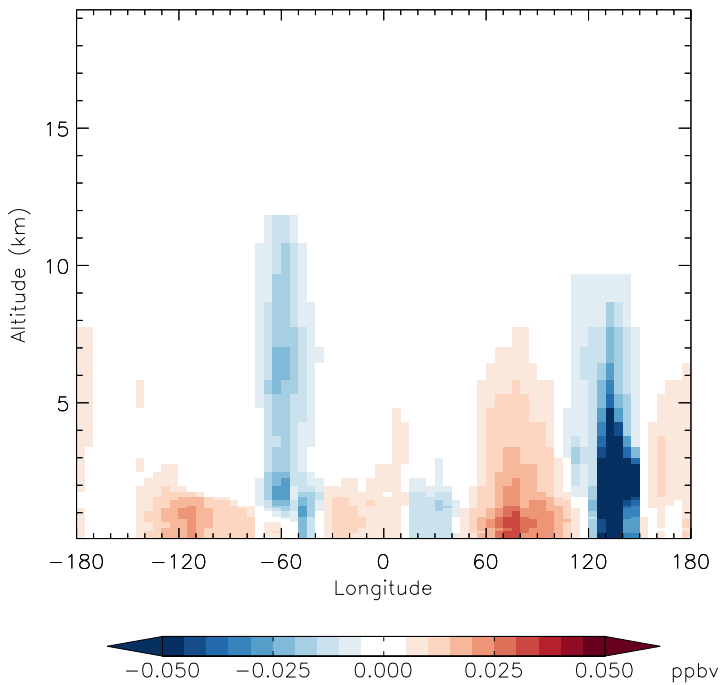
v11-01f-geosp-Run0 - v11-01d-Run1

MP - Diff along 42N for Jan



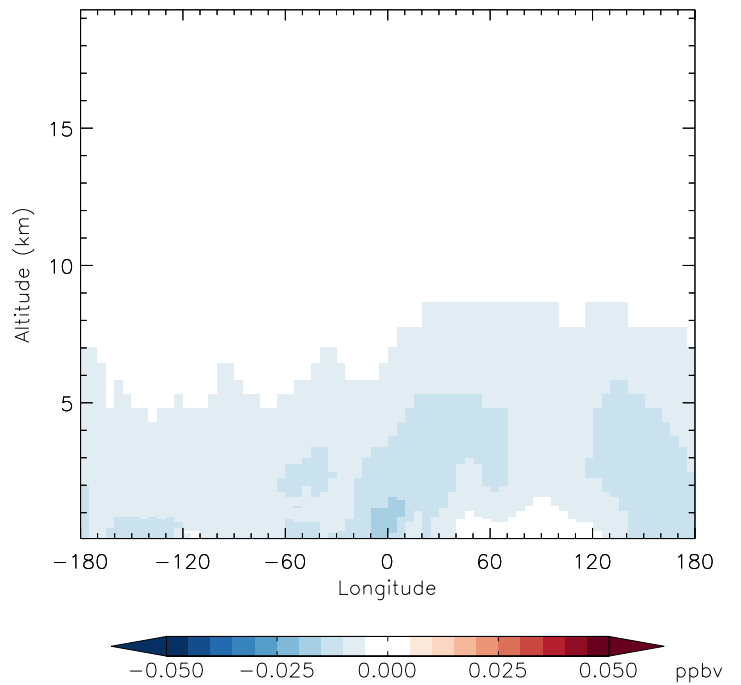
v11-01f-geosp-Run0 - v11-01b-Run0

MP - Diff along 15S for Jan



v11-01f-geosp-Run0 - v11-01b-Run0

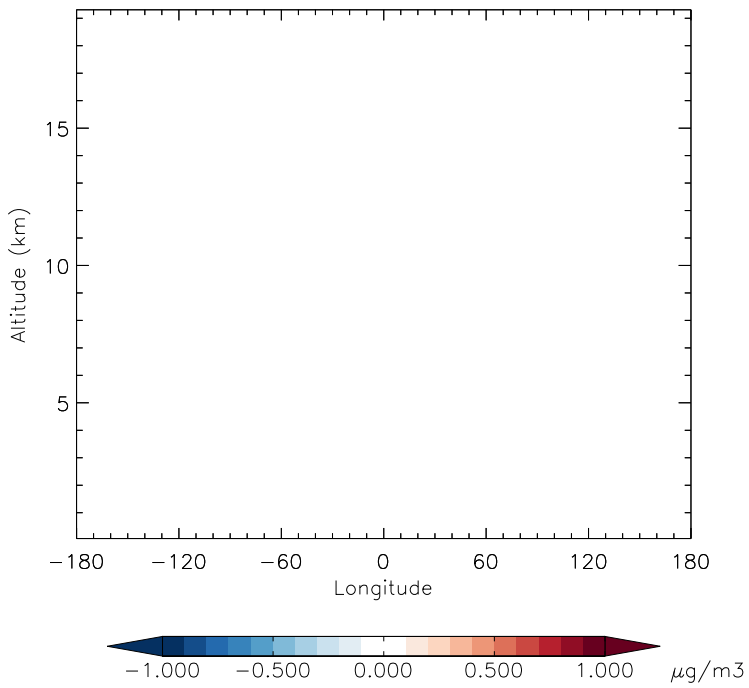
MP - Diff along 42N for Jan



GEOS-Chem Longitudinal Difference Profiles at 15S and 42N

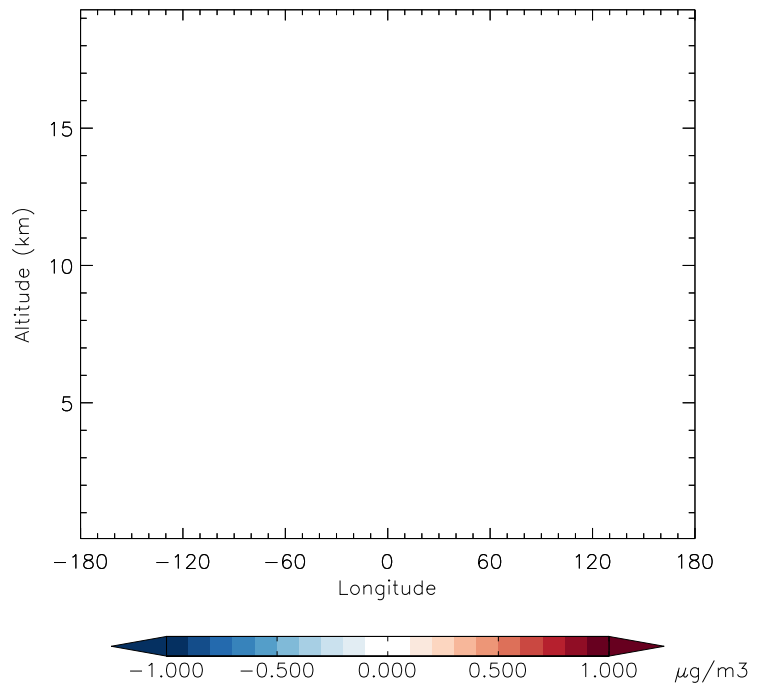
v11-01f-geosp-Run0 - v11-01d-Run1

DMS - Diff along 15S for Jan



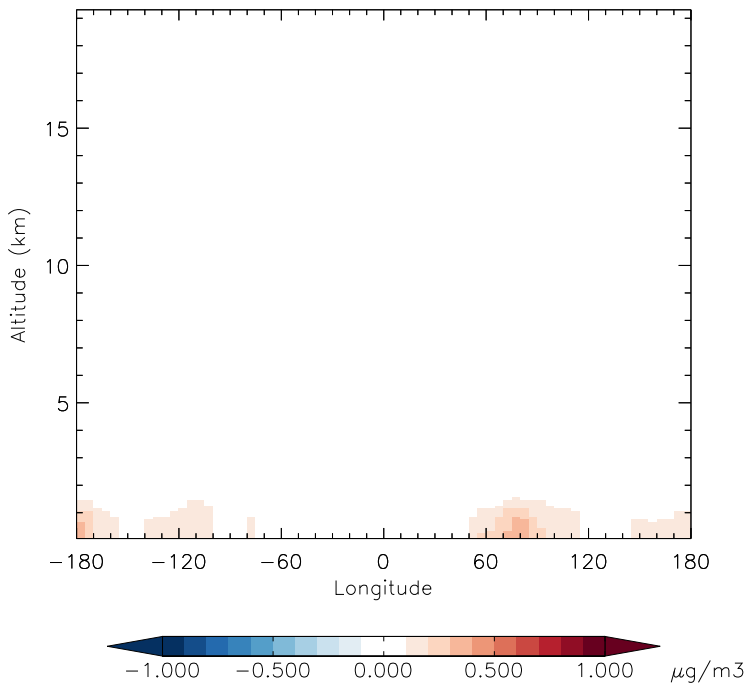
v11-01f-geosp-Run0 - v11-01d-Run1

DMS - Diff along 42N for Jan



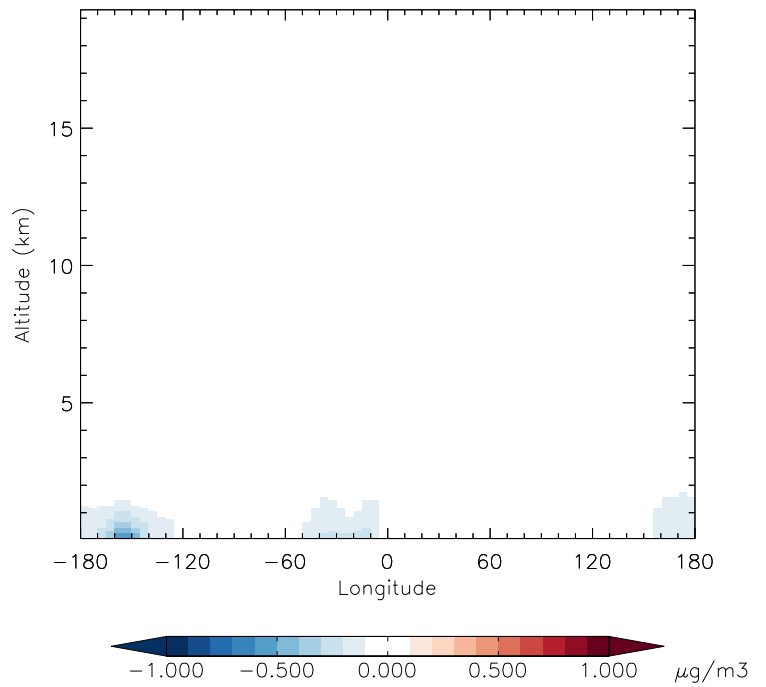
v11-01f-geosp-Run0 - v11-01b-Run0

DMS - Diff along 15S for Jan



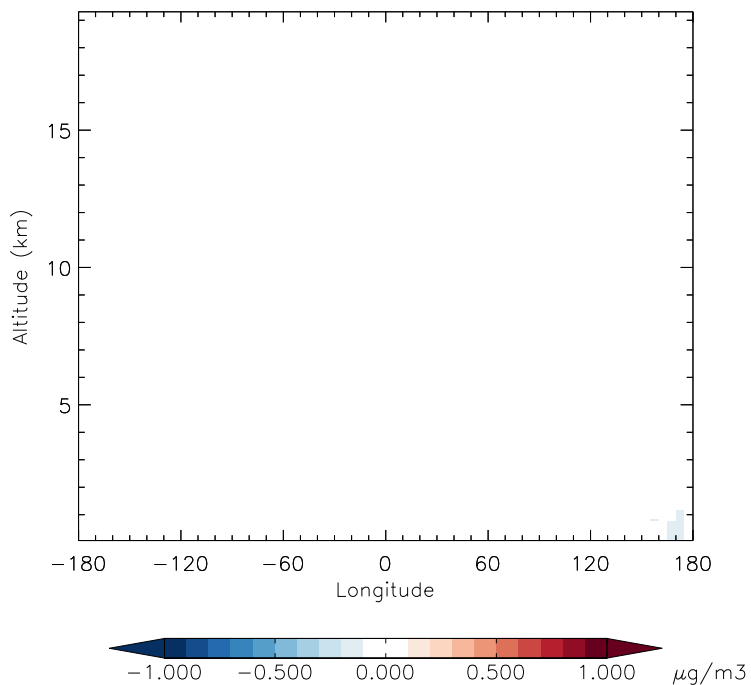
v11-01f-geosp-Run0 - v11-01b-Run0

DMS - Diff along 42N for Jan

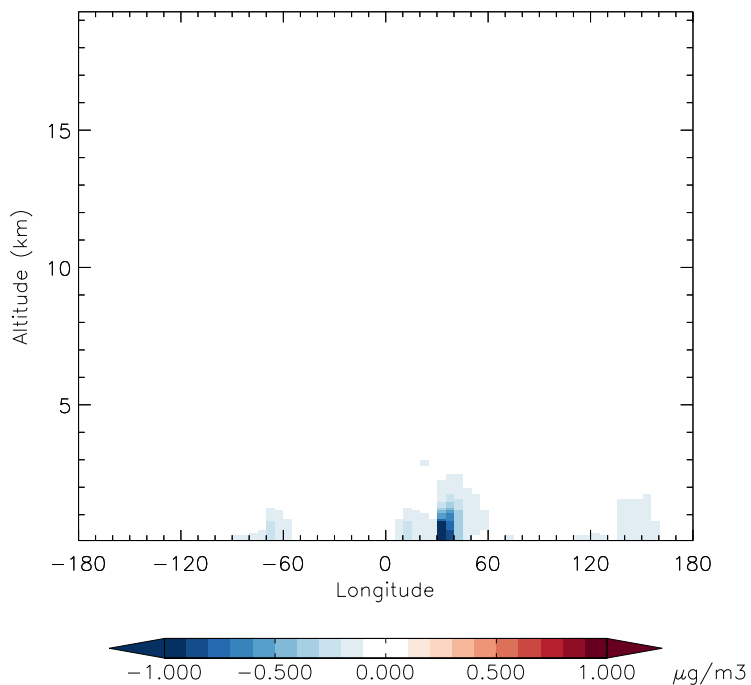


GEOS-Chem Longitudinal Difference Profiles at 15S and 42N

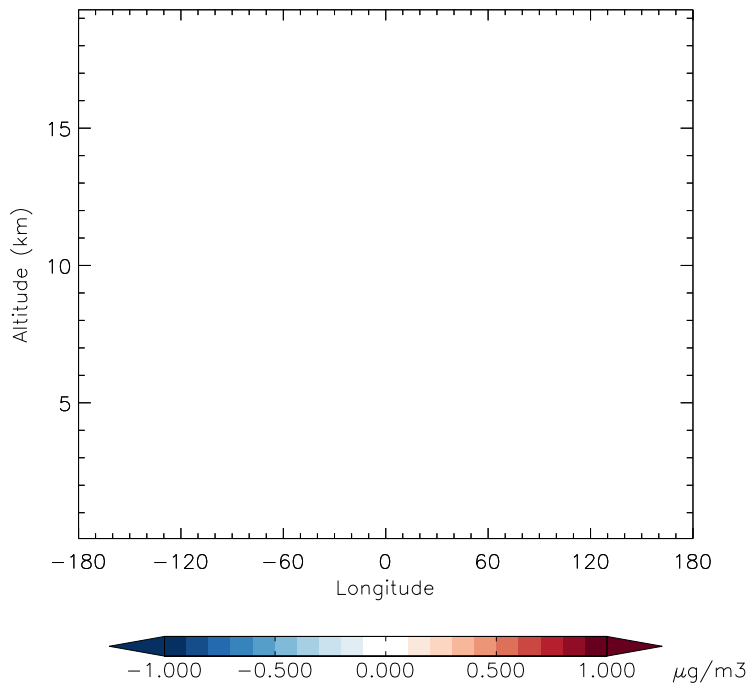
v11-01f-geosp-Run0 - v11-01d-Run1
SO2 - Diff along 15S for Jan



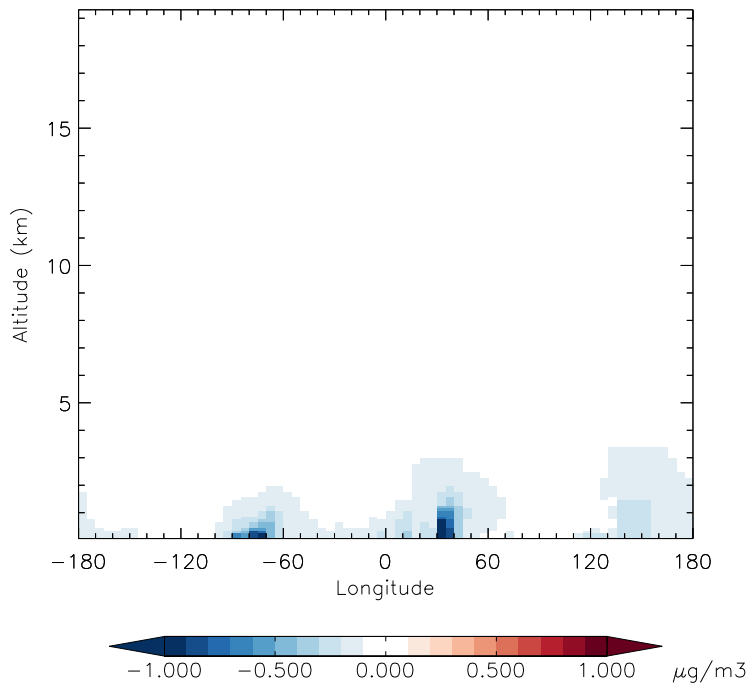
v11-01f-geosp-Run0 - v11-01d-Run1
SO2 - Diff along 42N for Jan



v11-01f-geosp-Run0 - v11-01b-Run0
SO2 - Diff along 15S for Jan

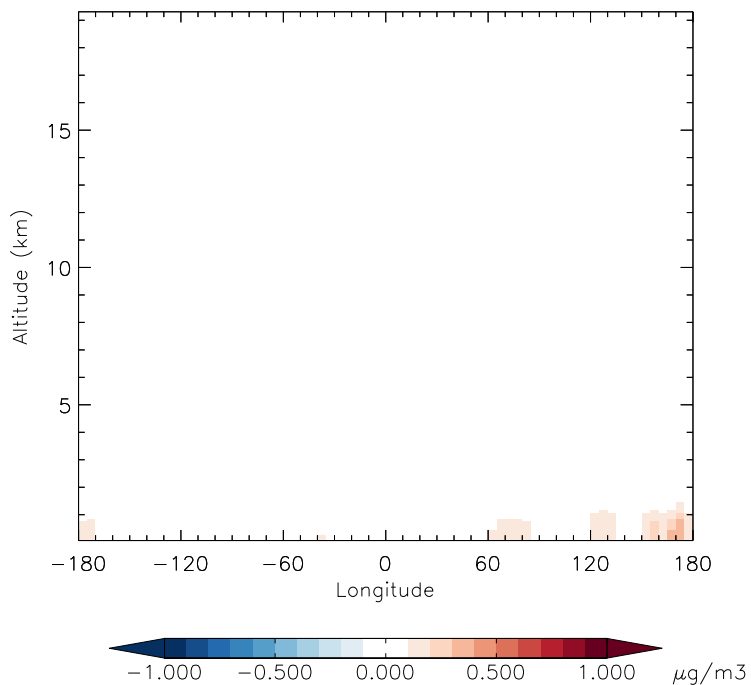


v11-01f-geosp-Run0 - v11-01b-Run0
SO2 - Diff along 42N for Jan

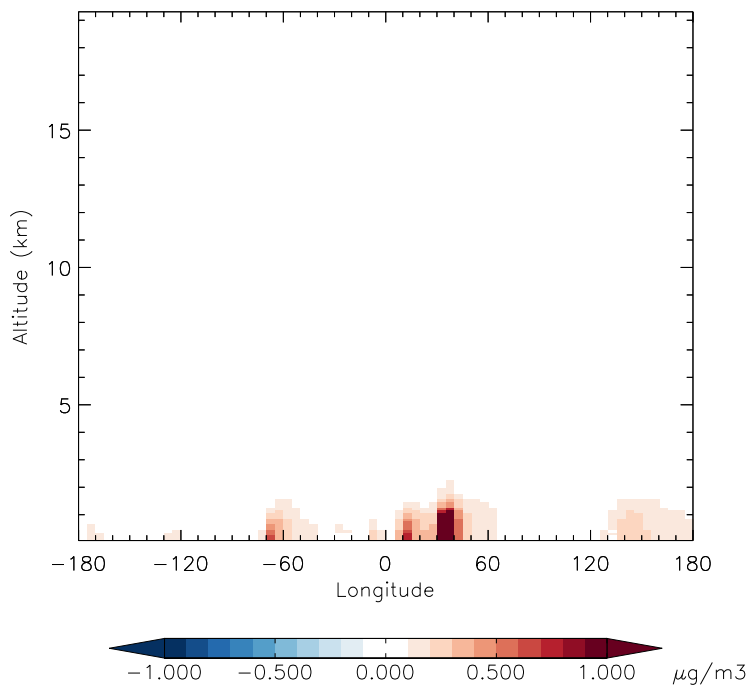


GEOS-Chem Longitudinal Difference Profiles at 15S and 42N

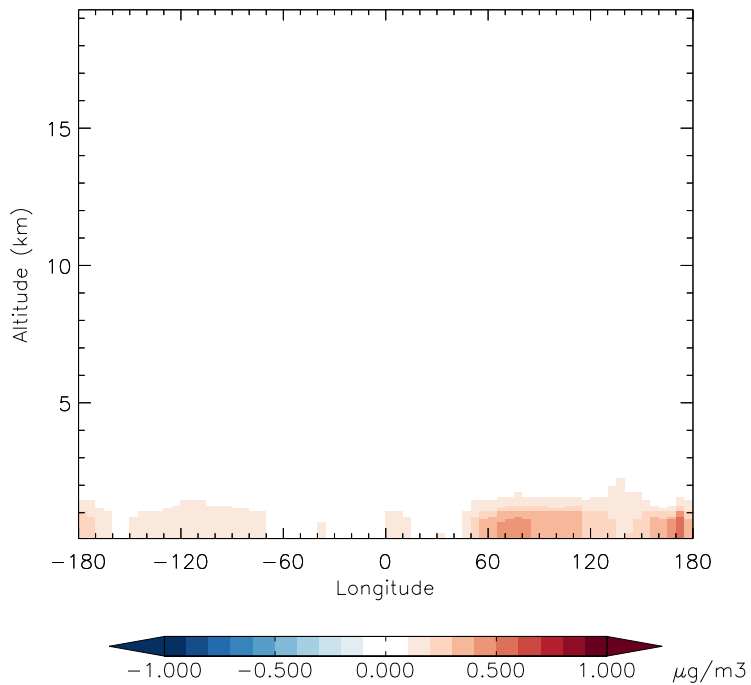
v11-01f-geosp-Run0 - v11-01d-Run1
S04 - Diff along 15S for Jan



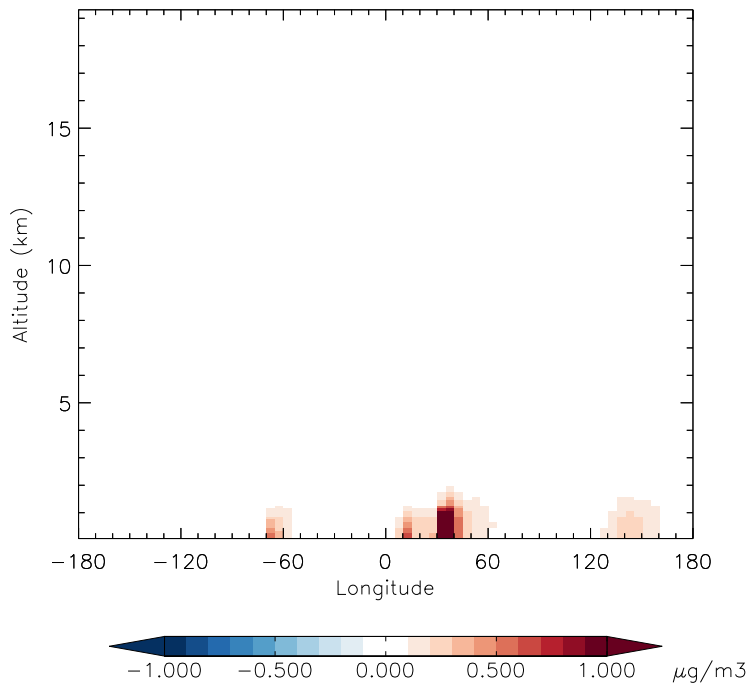
v11-01f-geosp-Run0 - v11-01d-Run1
S04 - Diff along 42N for Jan



v11-01f-geosp-Run0 - v11-01b-Run0
S04 - Diff along 15S for Jan

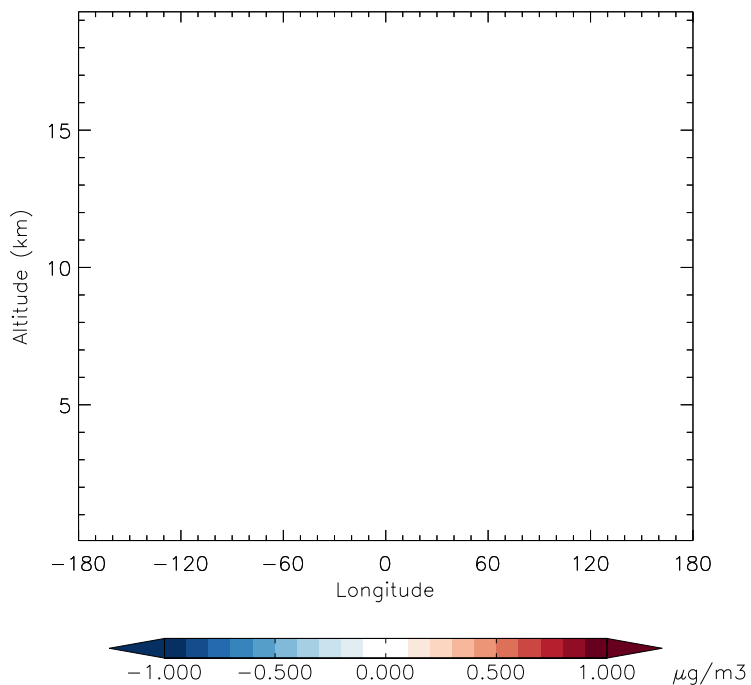


v11-01f-geosp-Run0 - v11-01b-Run0
S04 - Diff along 42N for Jan

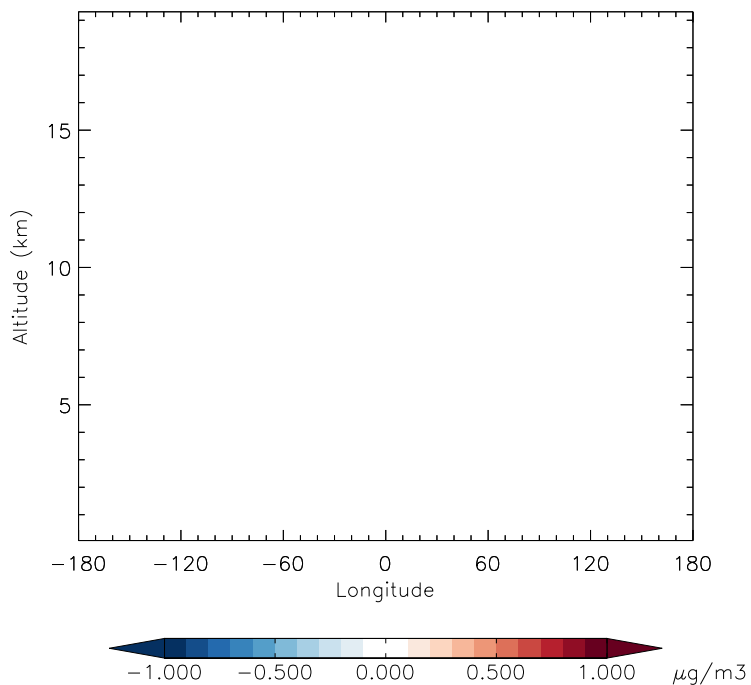


GEOS-Chem Longitudinal Difference Profiles at 15S and 42N

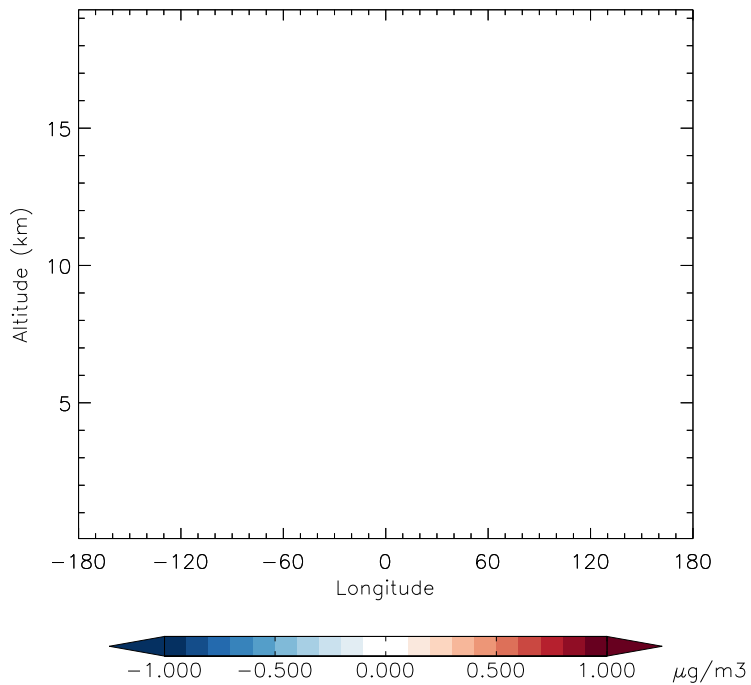
v11-01f-geosp-Run0 - v11-01d-Run1
SO4s - Diff along 15S for Jan



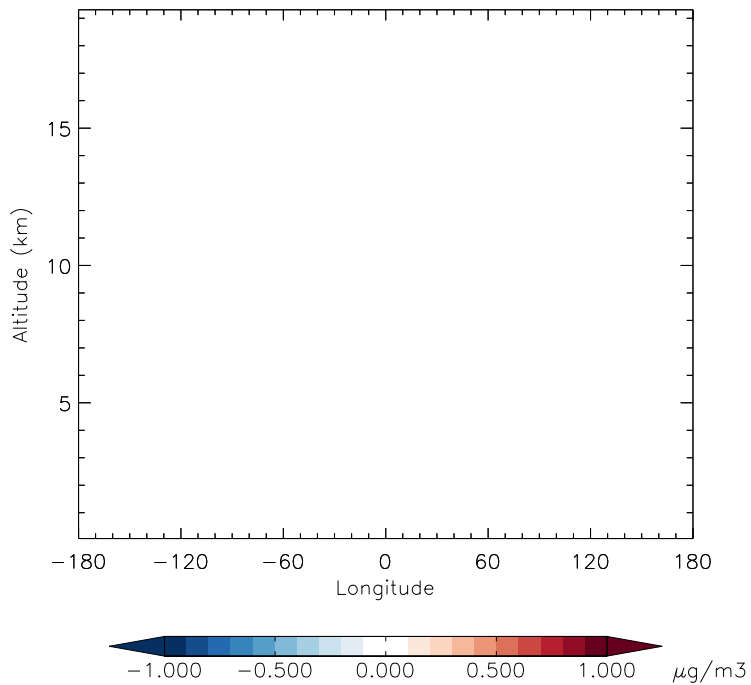
v11-01f-geosp-Run0 - v11-01d-Run1
SO4s - Diff along 42N for Jan



v11-01f-geosp-Run0 - v11-01b-Run0
SO4s - Diff along 15S for Jan



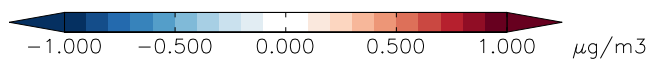
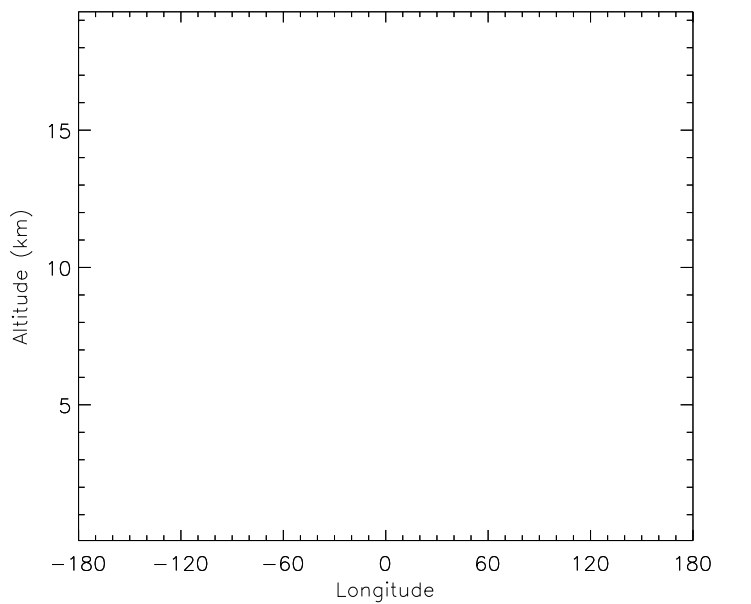
v11-01f-geosp-Run0 - v11-01b-Run0
SO4s - Diff along 42N for Jan



GEOS-Chem Longitudinal Difference Profiles at 15S and 42N

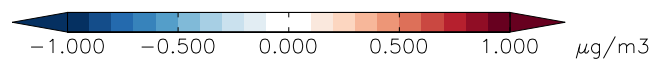
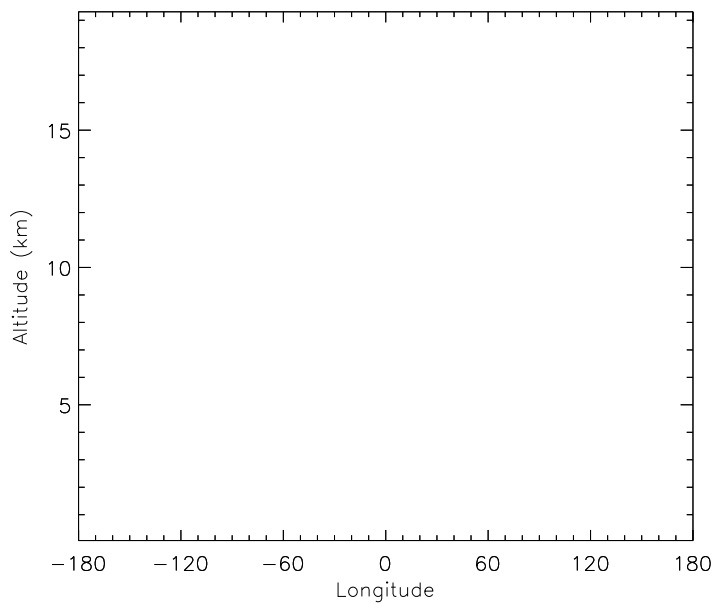
v11-01f-geosp-Run0 - v11-01d-Run1

MSA - Diff along 15S for Jan



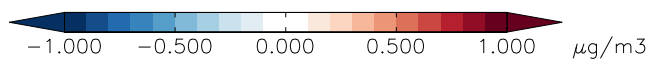
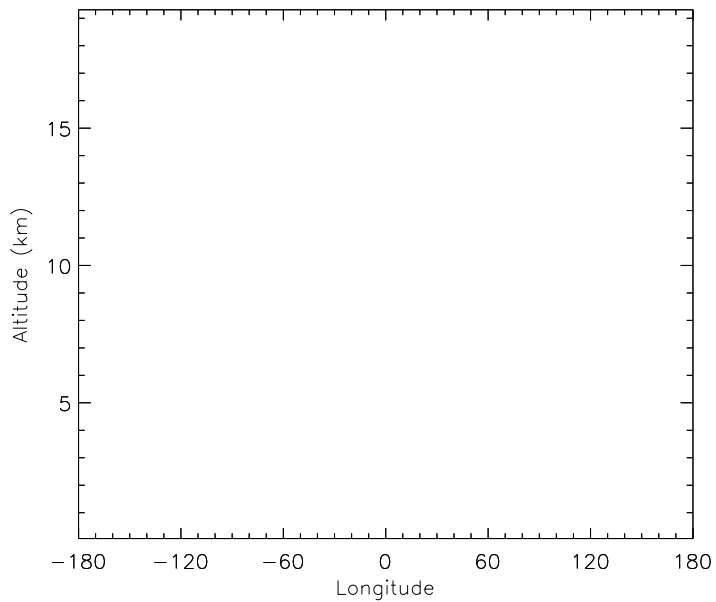
v11-01f-geosp-Run0 - v11-01d-Run1

MSA - Diff along 42N for Jan



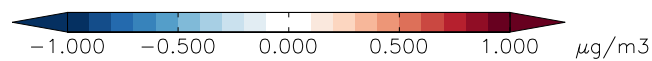
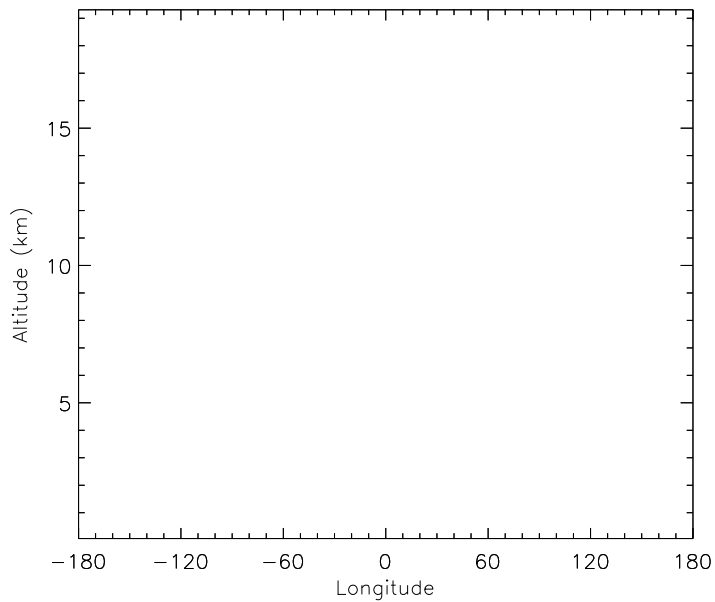
v11-01f-geosp-Run0 - v11-01b-Run0

MSA - Diff along 15S for Jan



v11-01f-geosp-Run0 - v11-01b-Run0

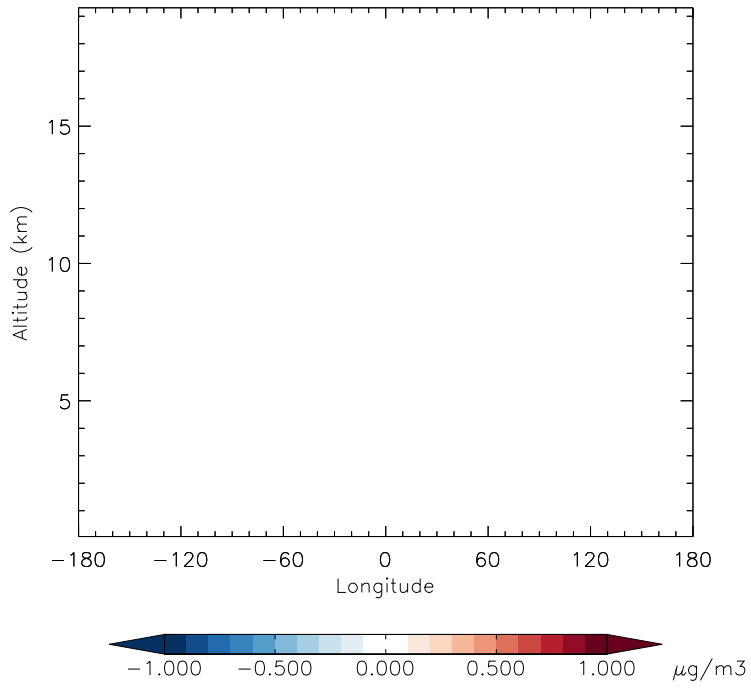
MSA - Diff along 42N for Jan



GEOS-Chem Longitudinal Difference Profiles at 15S and 42N

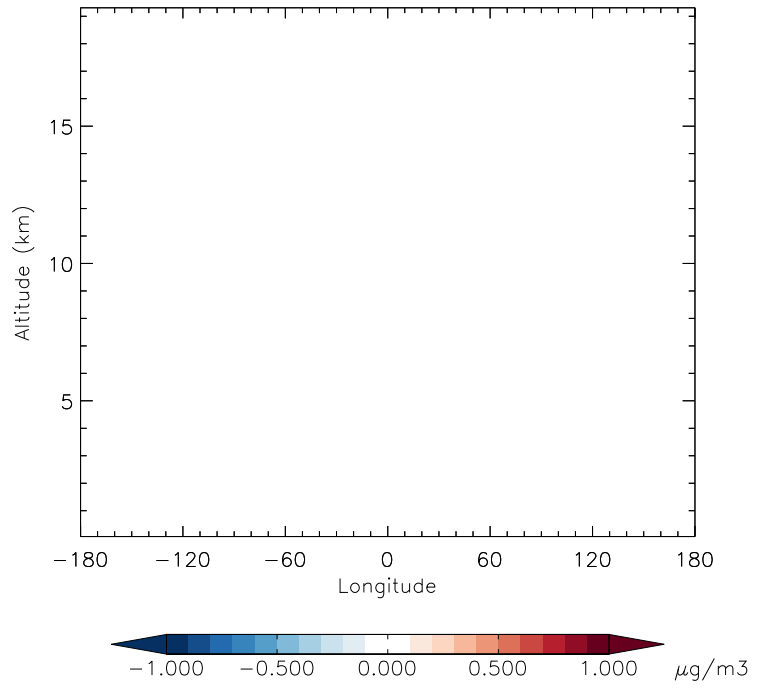
v11-01f-geosp-Run0 - v11-01d-Run1

NH3 - Diff along 15S for Jan



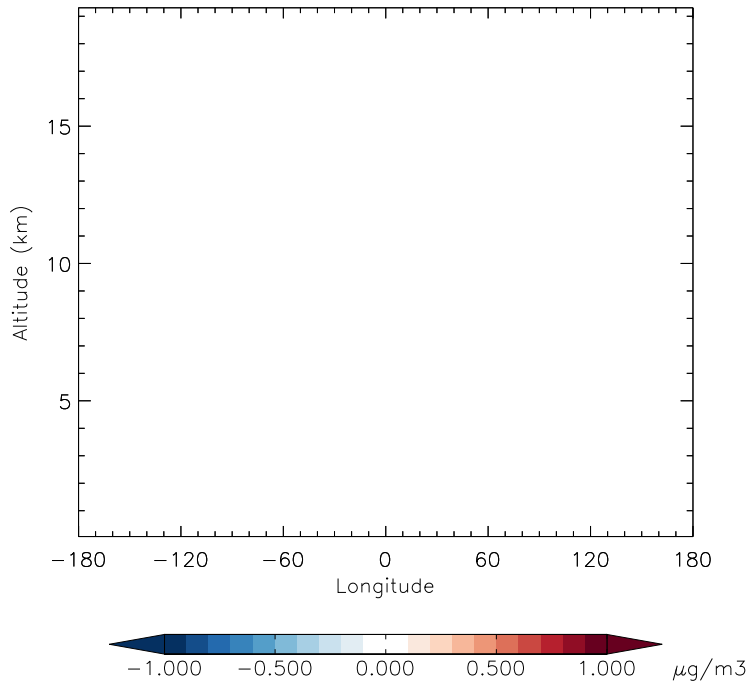
v11-01f-geosp-Run0 - v11-01d-Run1

NH3 - Diff along 42N for Jan



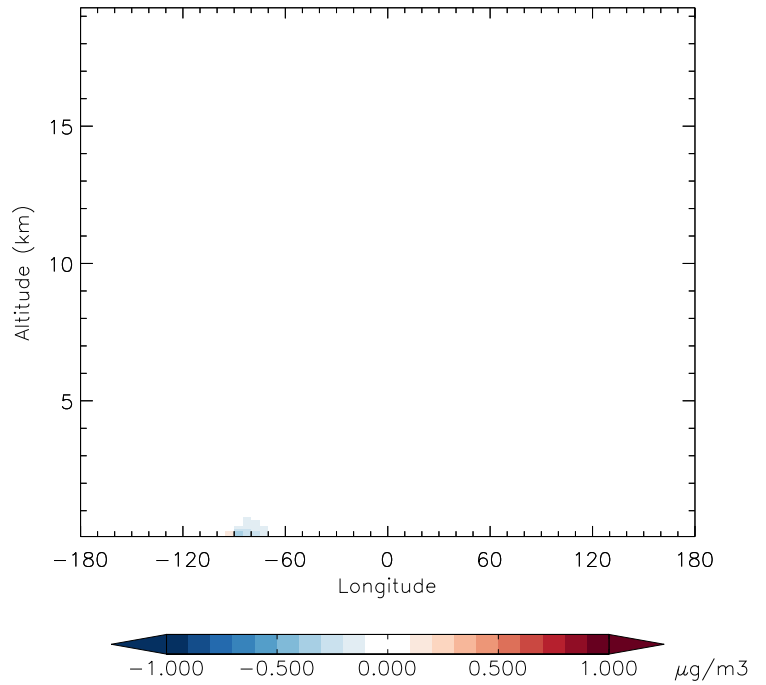
v11-01f-geosp-Run0 - v11-01b-Run0

NH3 - Diff along 15S for Jan



v11-01f-geosp-Run0 - v11-01b-Run0

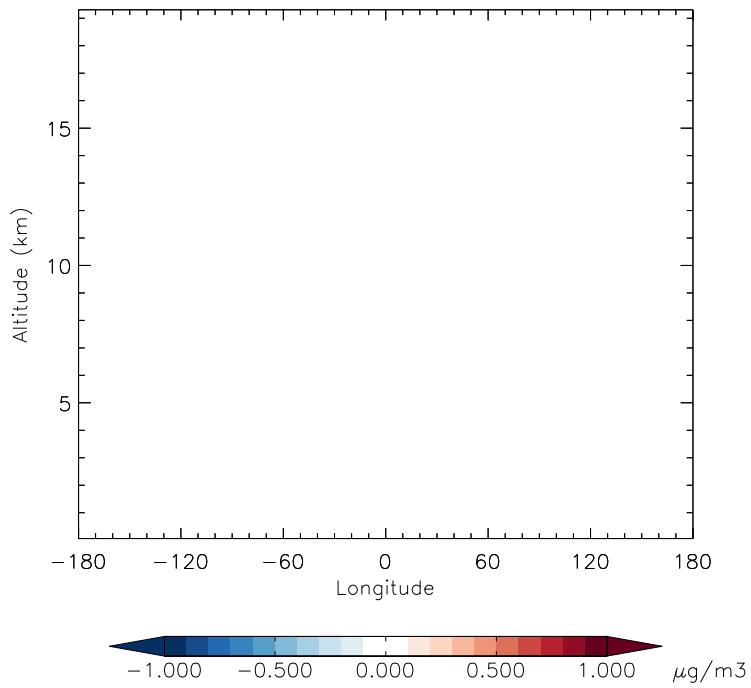
NH3 - Diff along 42N for Jan



GEOS-Chem Longitudinal Difference Profiles at 15S and 42N

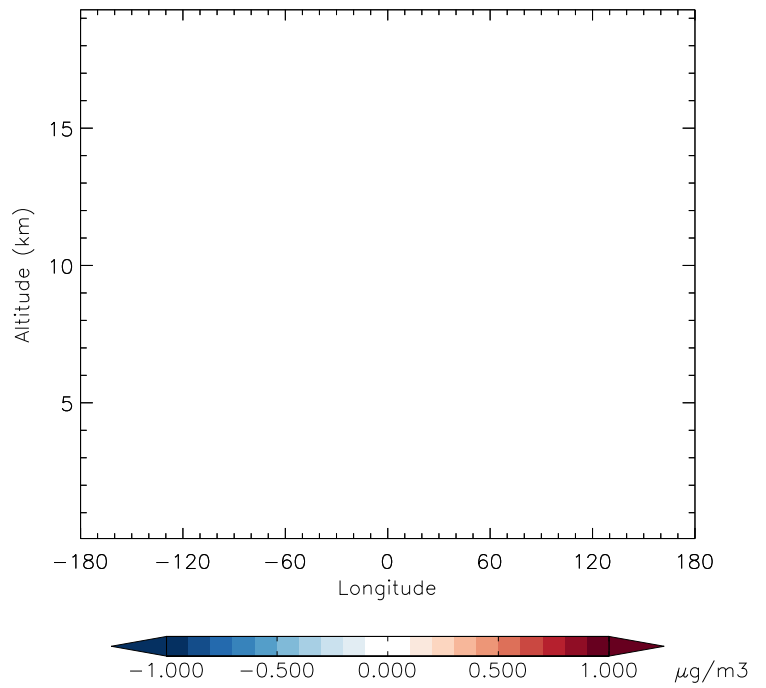
v11-01f-geosp-Run0 - v11-01d-Run1

NH4 - Diff along 15S for Jan



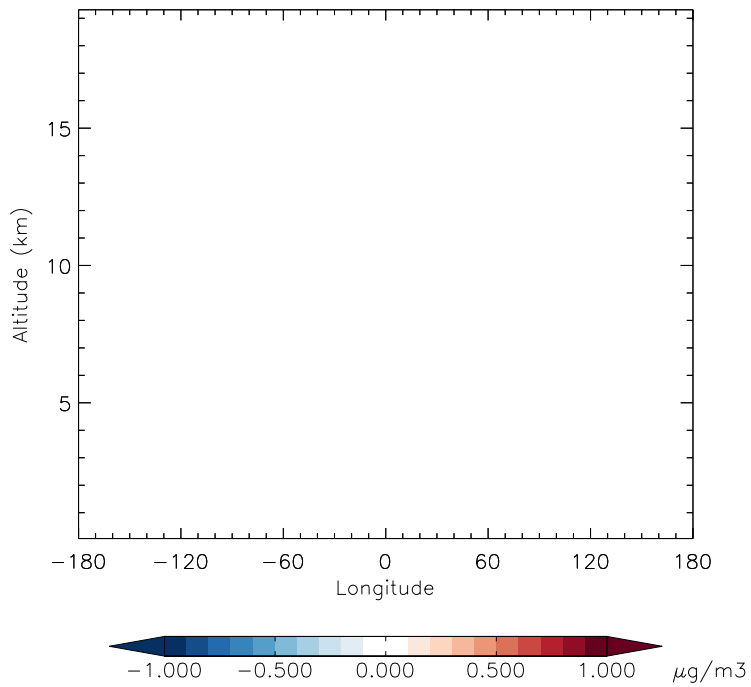
v11-01f-geosp-Run0 - v11-01d-Run1

NH4 - Diff along 42N for Jan



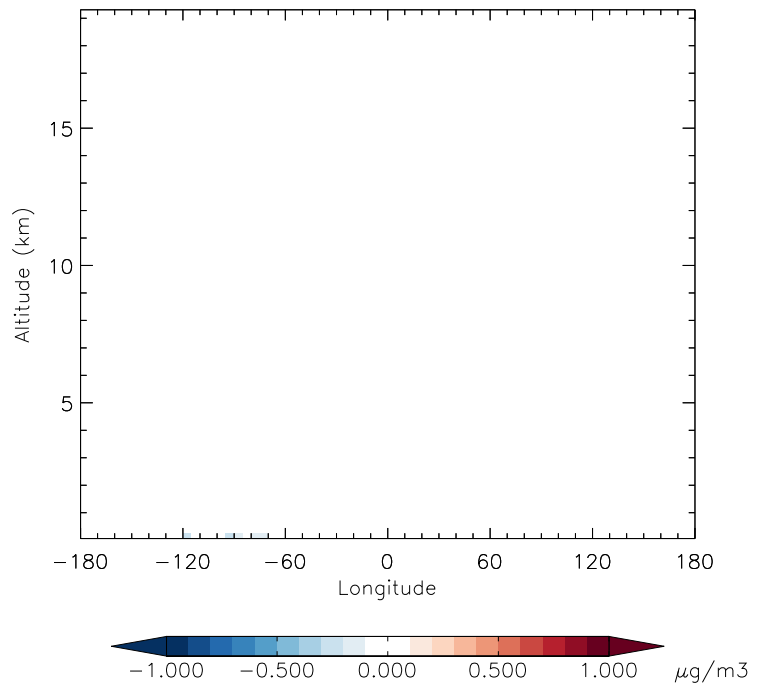
v11-01f-geosp-Run0 - v11-01b-Run0

NH4 - Diff along 15S for Jan



v11-01f-geosp-Run0 - v11-01b-Run0

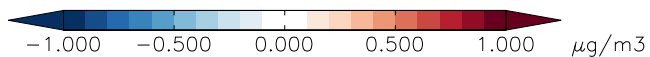
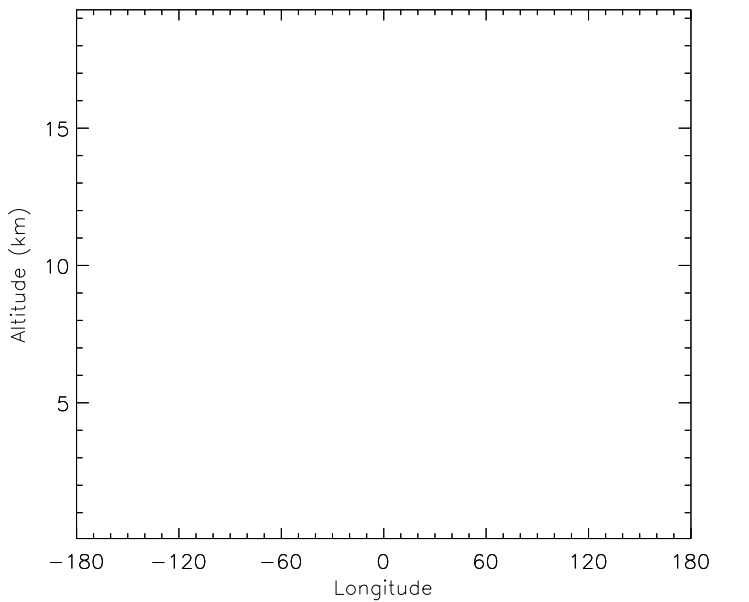
NH4 - Diff along 42N for Jan



GEOS-Chem Longitudinal Difference Profiles at 15S and 42N

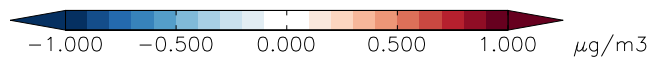
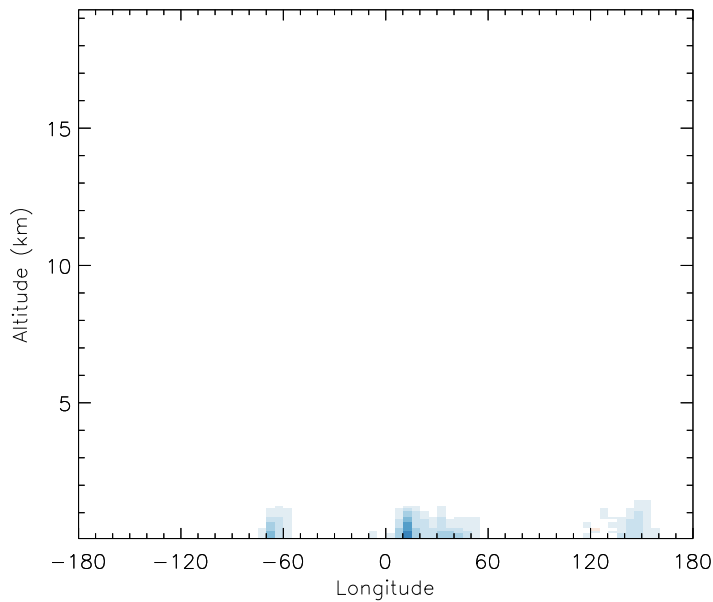
v11-01f-geosp-Run0 - v11-01d-Run1

NIT - Diff along 15S for Jan



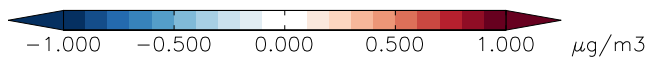
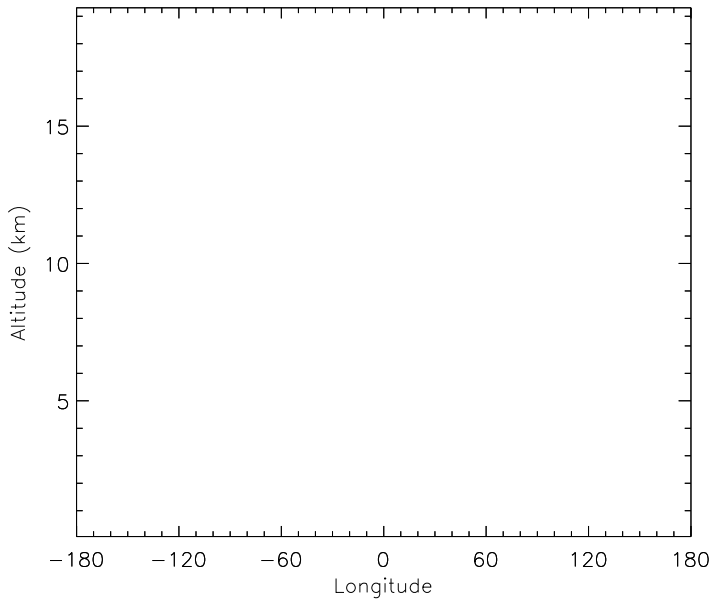
v11-01f-geosp-Run0 - v11-01d-Run1

NIT - Diff along 42N for Jan



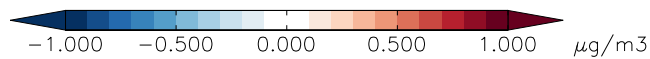
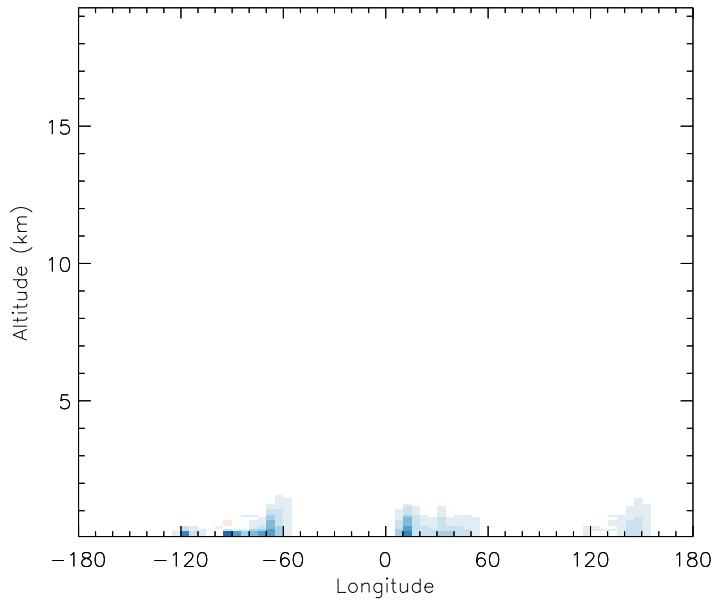
v11-01f-geosp-Run0 - v11-01b-Run0

NIT - Diff along 15S for Jan



v11-01f-geosp-Run0 - v11-01b-Run0

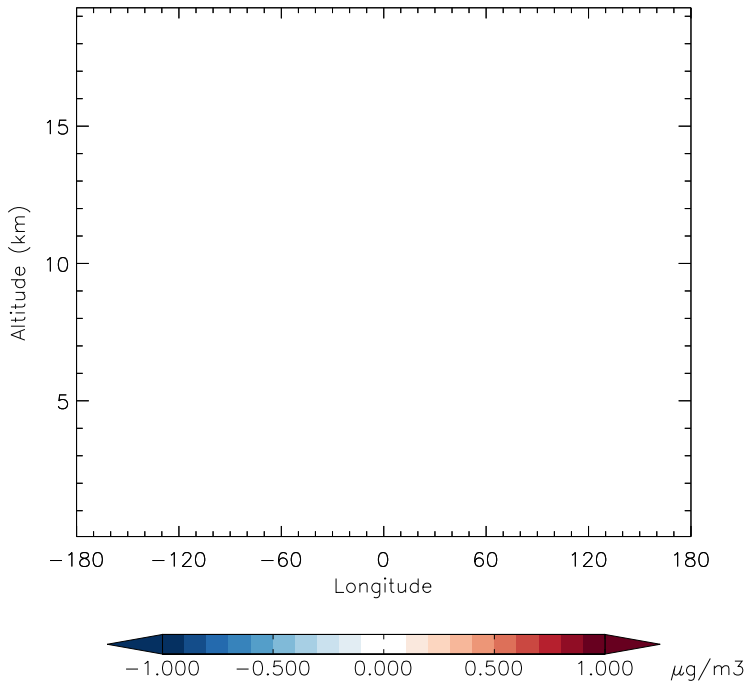
NIT - Diff along 42N for Jan



GEOS-Chem Longitudinal Difference Profiles at 15S and 42N

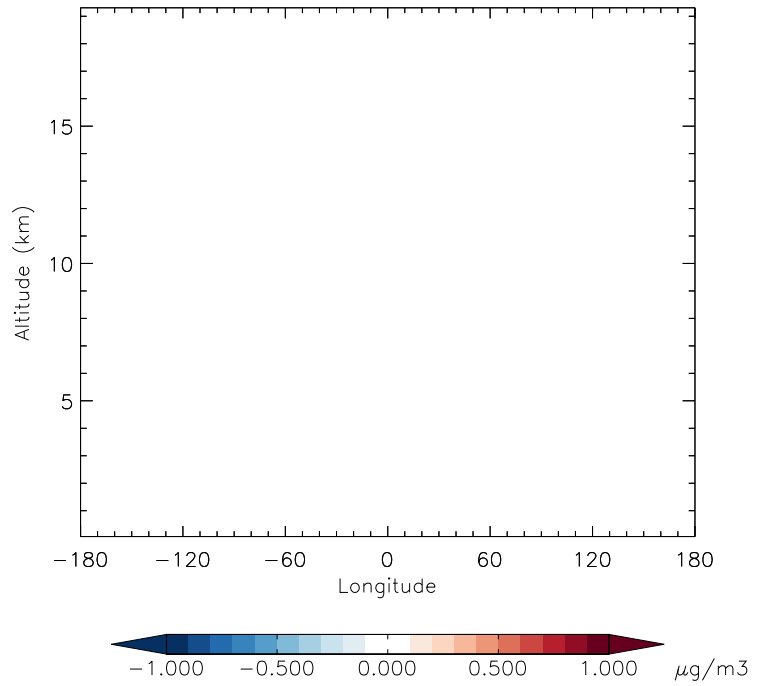
v11-01f-geosp-Run0 - v11-01d-Run1

NITs - Diff along 15S for Jan



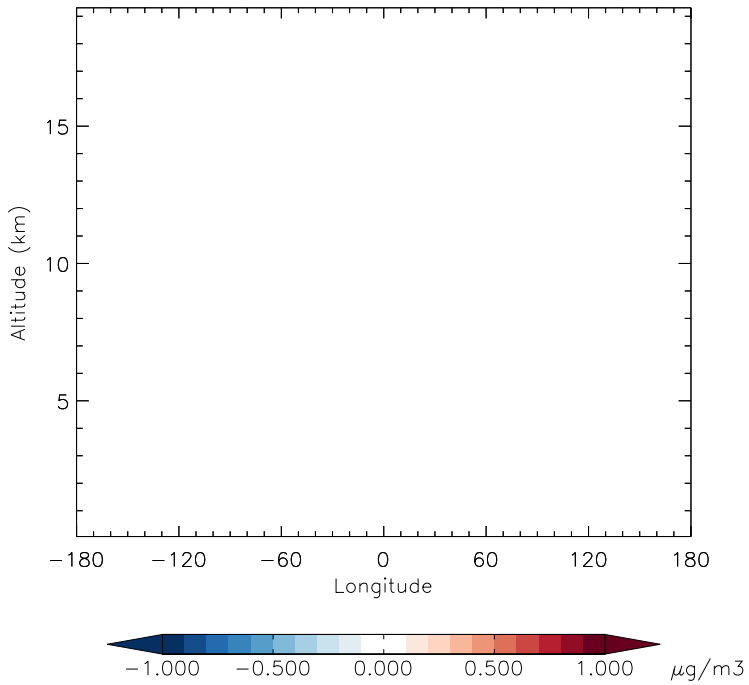
v11-01f-geosp-Run0 - v11-01d-Run1

NITs - Diff along 42N for Jan



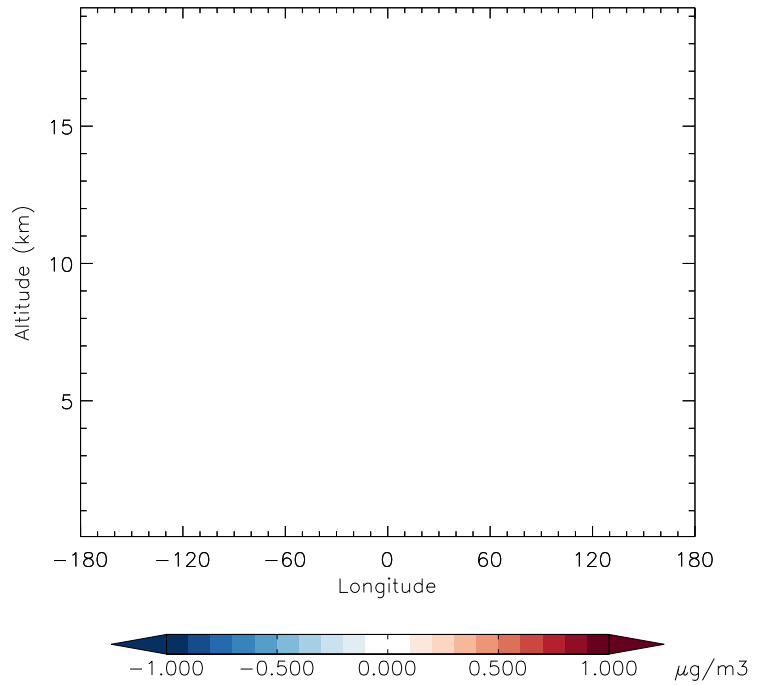
v11-01f-geosp-Run0 - v11-01b-Run0

NITs - Diff along 15S for Jan



v11-01f-geosp-Run0 - v11-01b-Run0

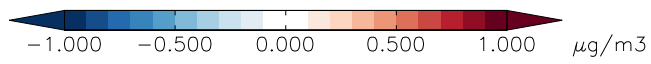
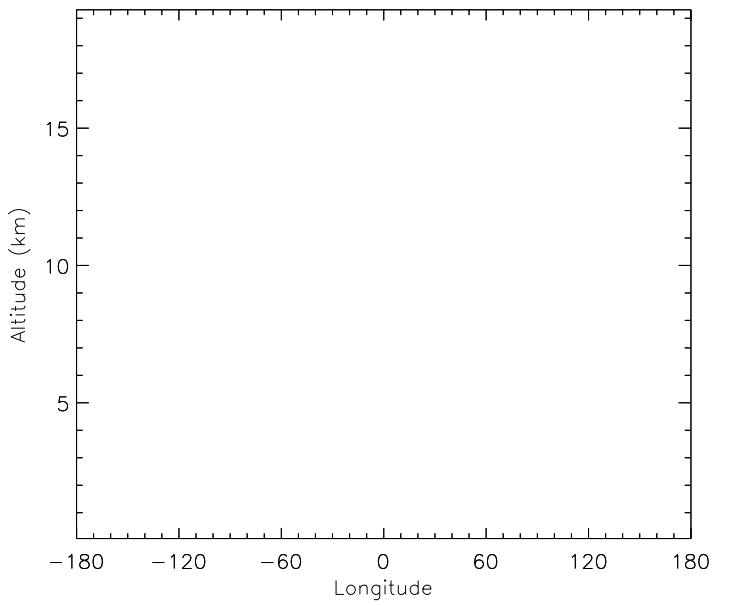
NITs - Diff along 42N for Jan



GEOS-Chem Longitudinal Difference Profiles at 15S and 42N

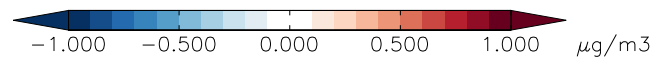
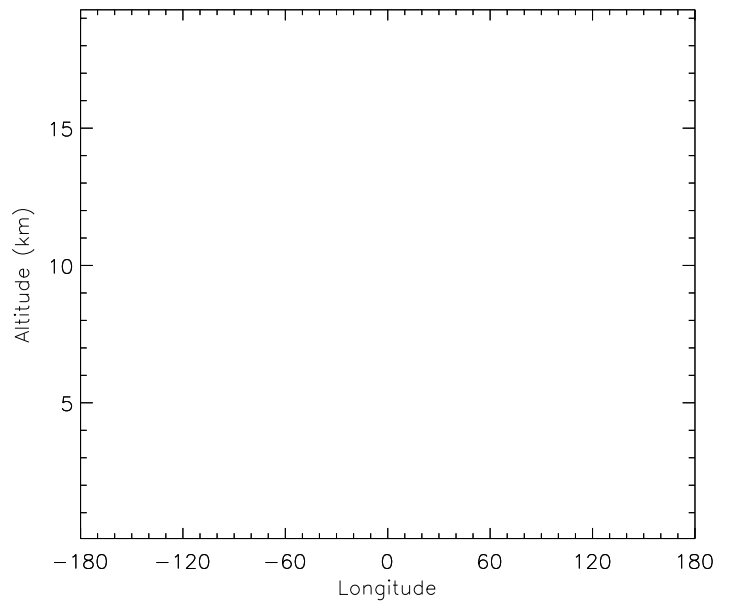
v11-01f-geosp-Run0 - v11-01d-Run1

BCPI - Diff along 15S for Jan



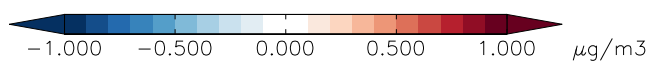
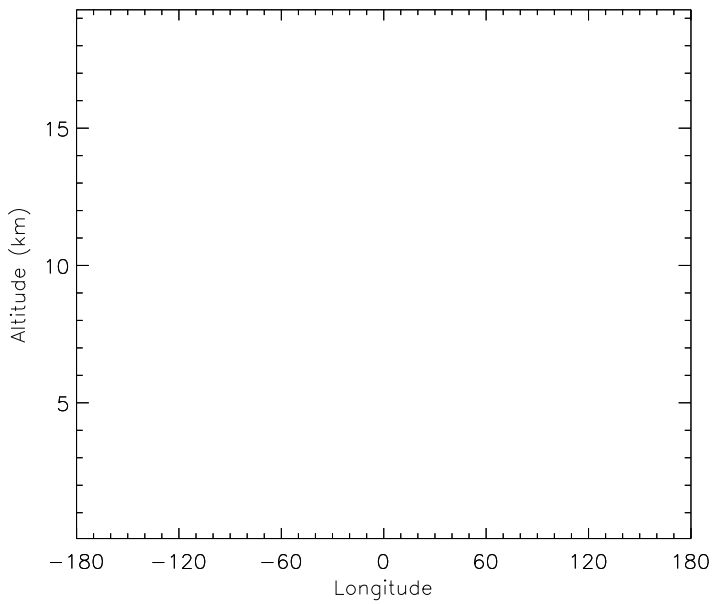
v11-01f-geosp-Run0 - v11-01d-Run1

BCPI - Diff along 42N for Jan



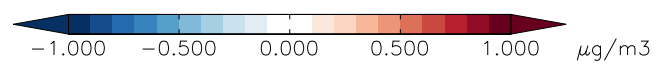
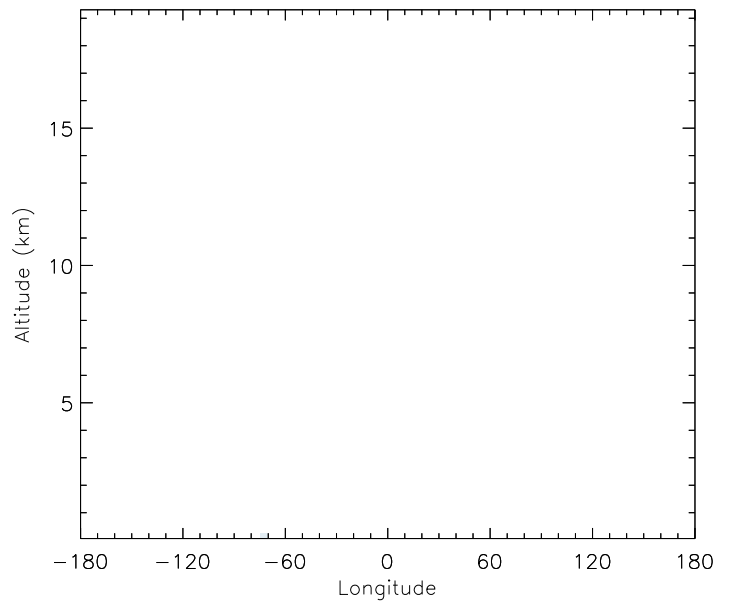
v11-01f-geosp-Run0 - v11-01b-Run0

BCPI - Diff along 15S for Jan



v11-01f-geosp-Run0 - v11-01b-Run0

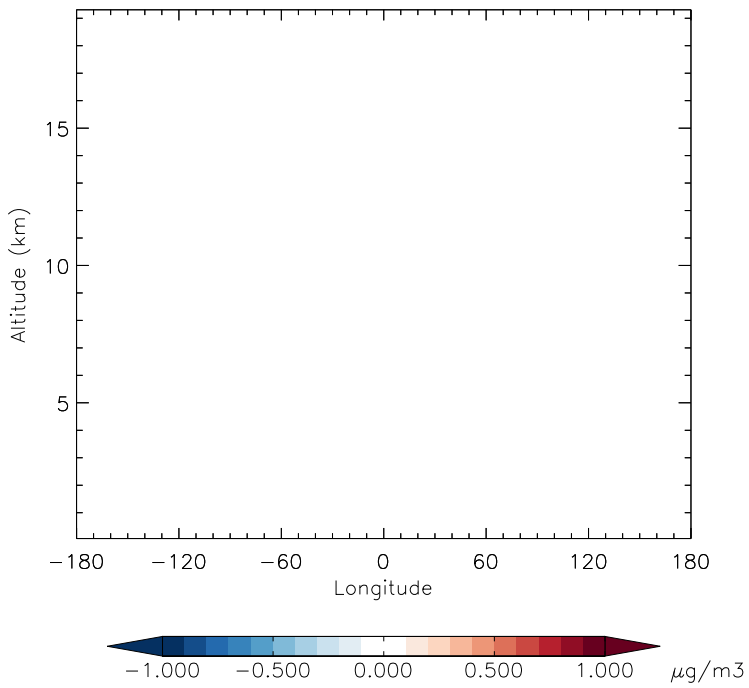
BCPI - Diff along 42N for Jan



GEOS-Chem Longitudinal Difference Profiles at 15S and 42N

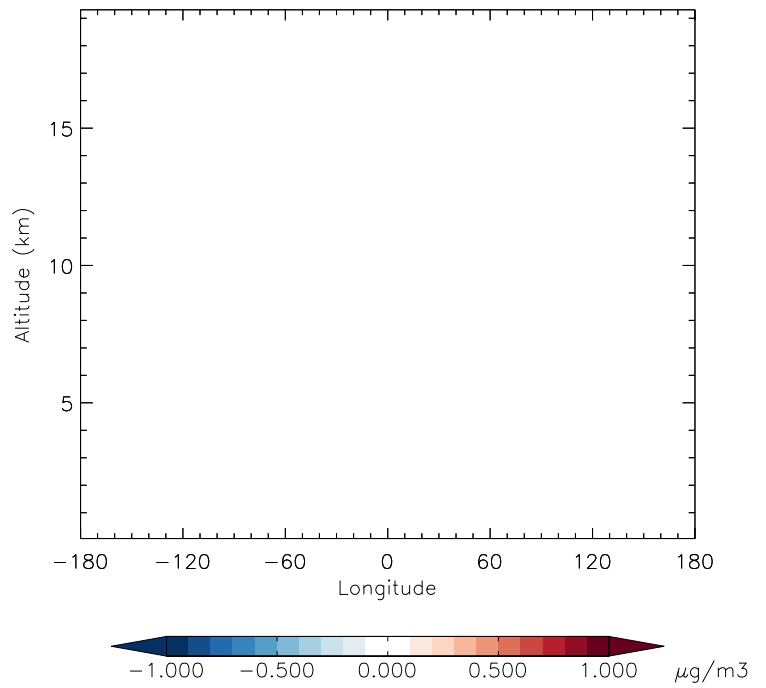
v11-01f-geosp-Run0 - v11-01d-Run1

OCPI - Diff along 15S for Jan



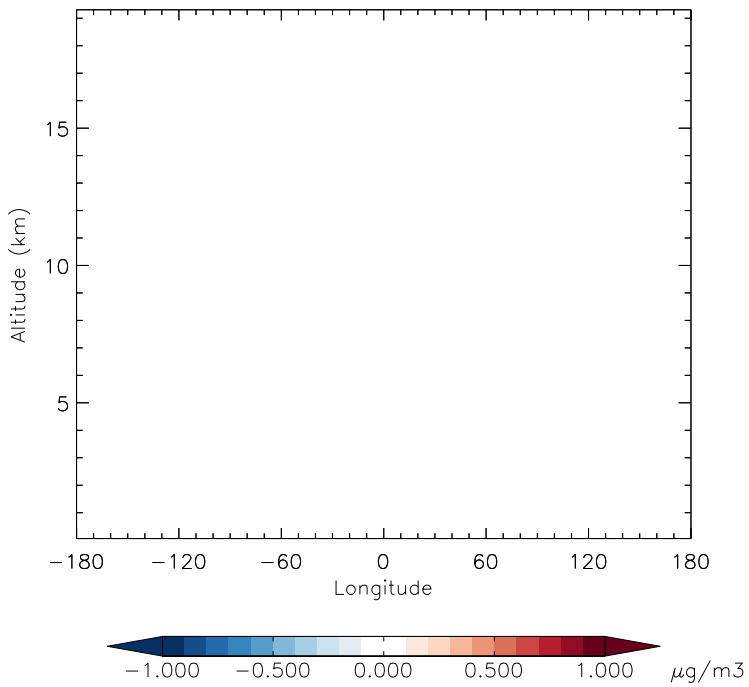
v11-01f-geosp-Run0 - v11-01d-Run1

OCPI - Diff along 42N for Jan



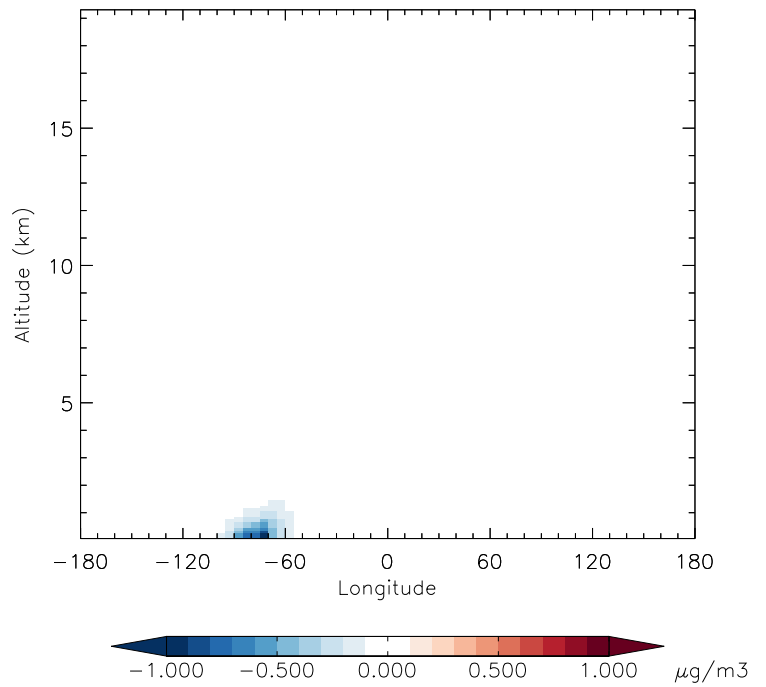
v11-01f-geosp-Run0 - v11-01b-Run0

OCPI - Diff along 15S for Jan



v11-01f-geosp-Run0 - v11-01b-Run0

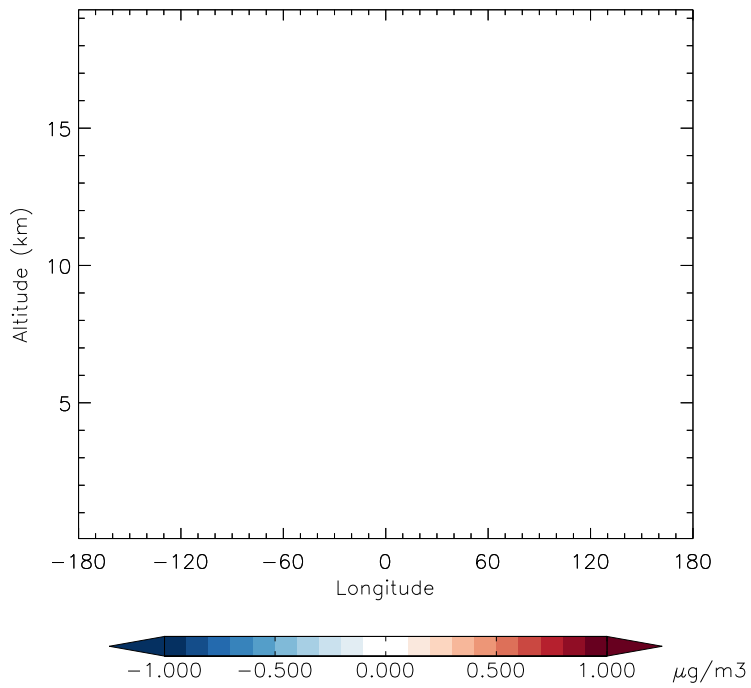
OCPI - Diff along 42N for Jan



GEOS-Chem Longitudinal Difference Profiles at 15S and 42N

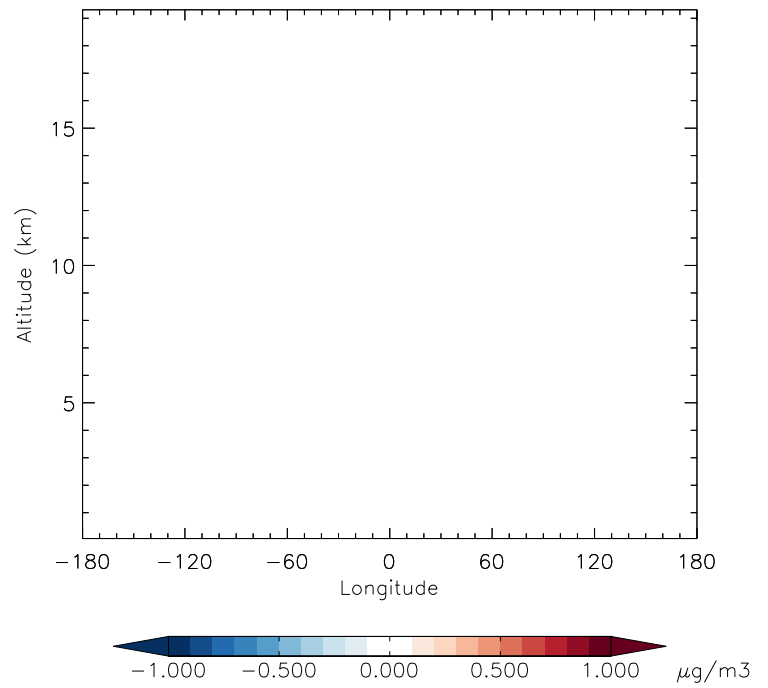
v11-01f-geosp-Run0 - v11-01d-Run1

BCPO - Diff along 15S for Jan



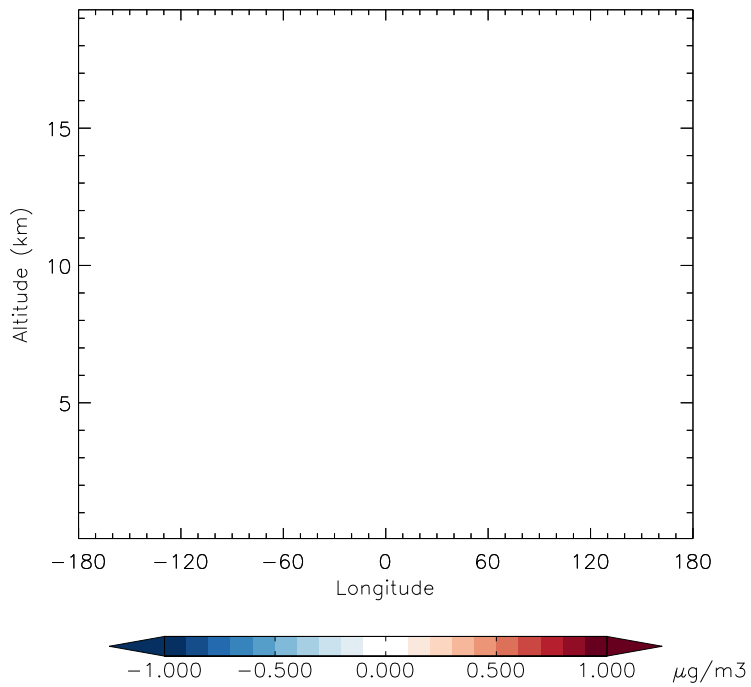
v11-01f-geosp-Run0 - v11-01d-Run1

BCPO - Diff along 42N for Jan



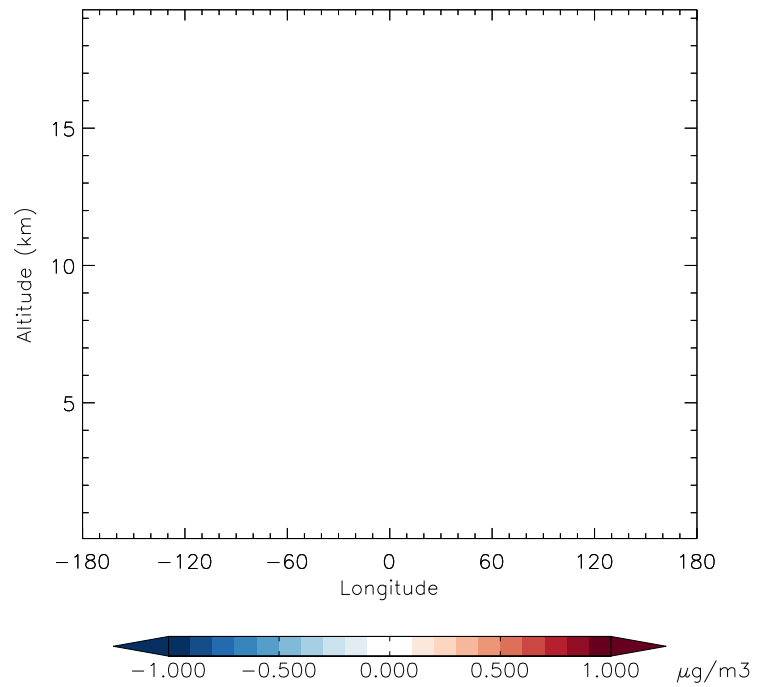
v11-01f-geosp-Run0 - v11-01b-Run0

BCPO - Diff along 15S for Jan



v11-01f-geosp-Run0 - v11-01b-Run0

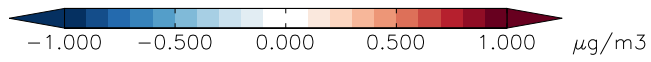
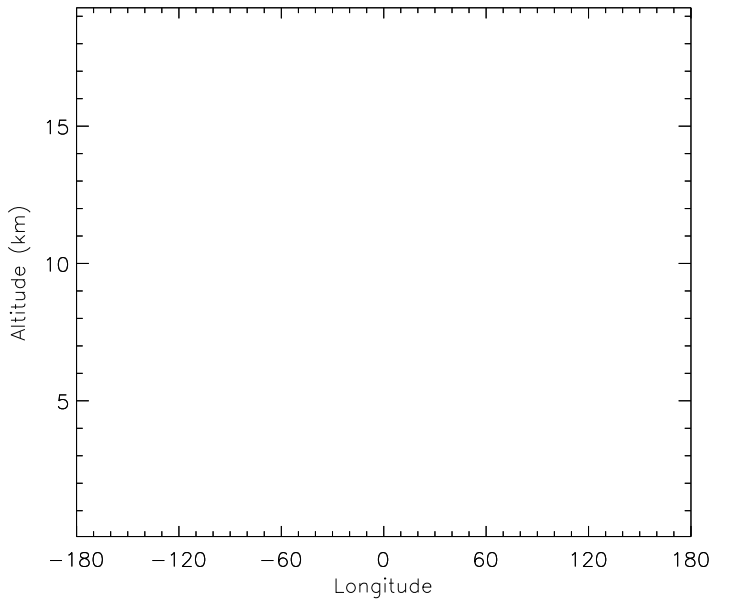
BCPO - Diff along 42N for Jan



GEOS-Chem Longitudinal Difference Profiles at 15S and 42N

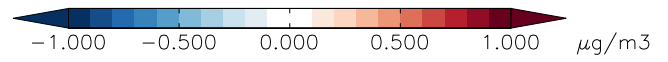
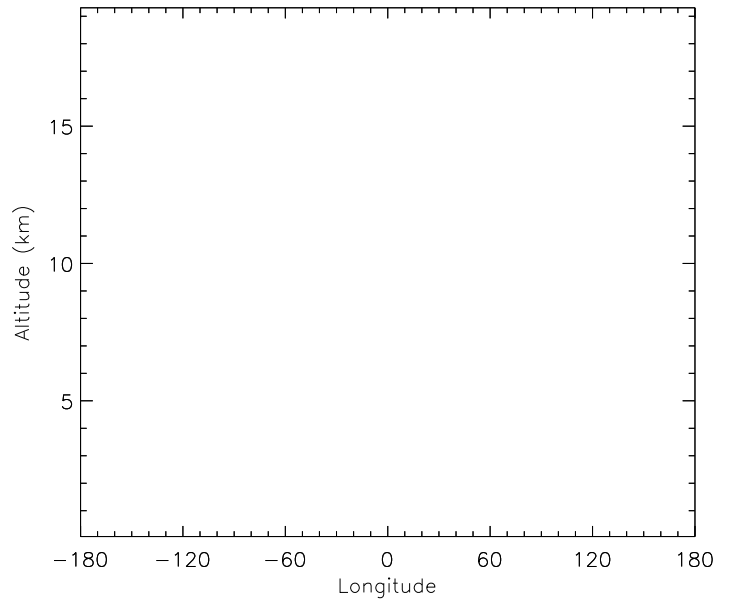
v11-01f-geosp-Run0 - v11-01d-Run1

OCPO - Diff along 15S for Jan



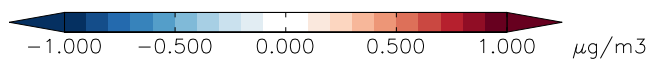
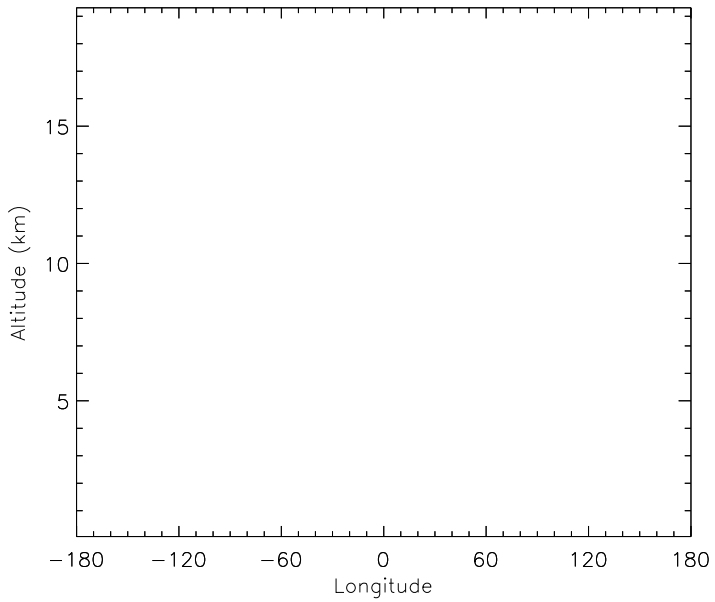
v11-01f-geosp-Run0 - v11-01d-Run1

OCPO - Diff along 42N for Jan



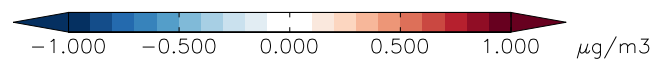
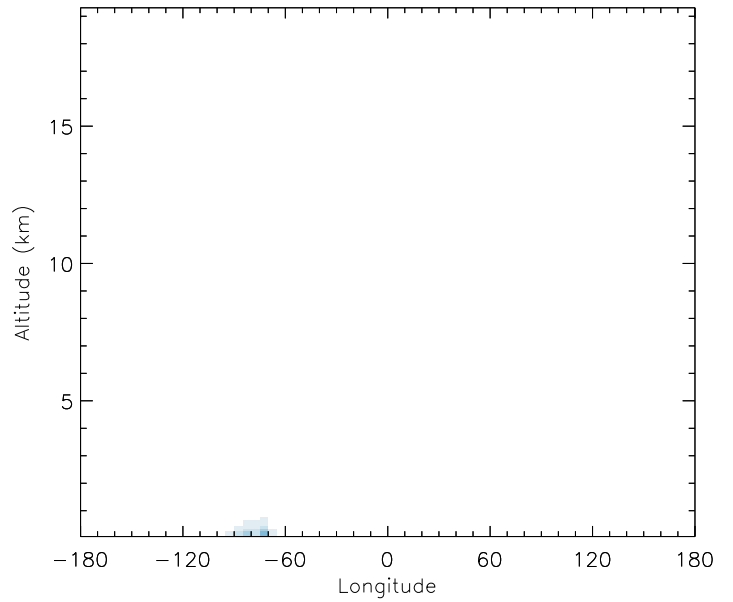
v11-01f-geosp-Run0 - v11-01b-Run0

OCPO - Diff along 15S for Jan



v11-01f-geosp-Run0 - v11-01b-Run0

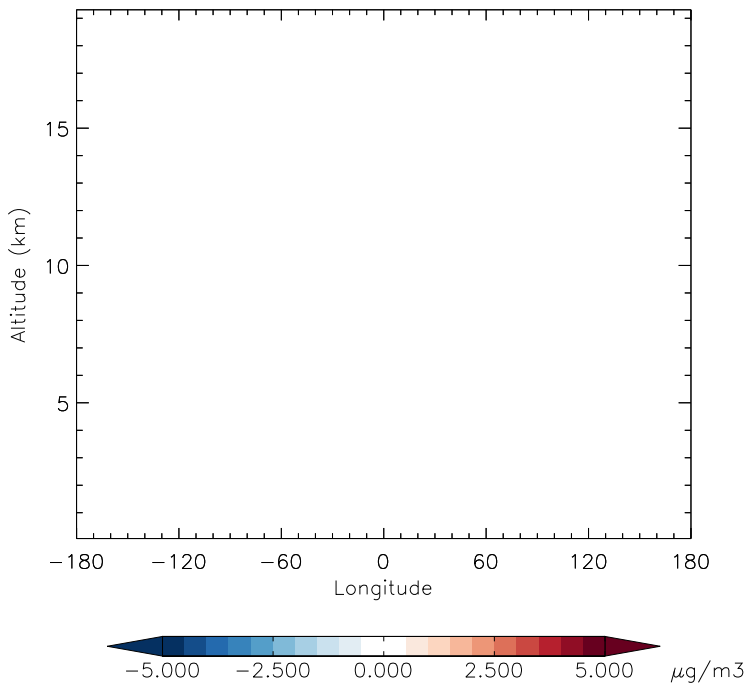
OCPO - Diff along 42N for Jan



GEOS-Chem Longitudinal Difference Profiles at 15S and 42N

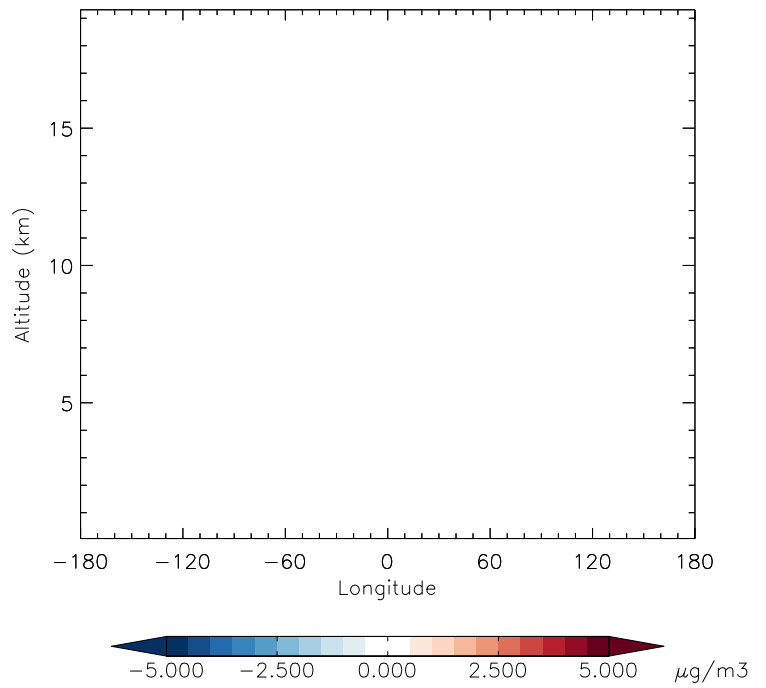
v11-01f-geosp-Run0 - v11-01d-Run1

DST1 - Diff along 15S for Jan



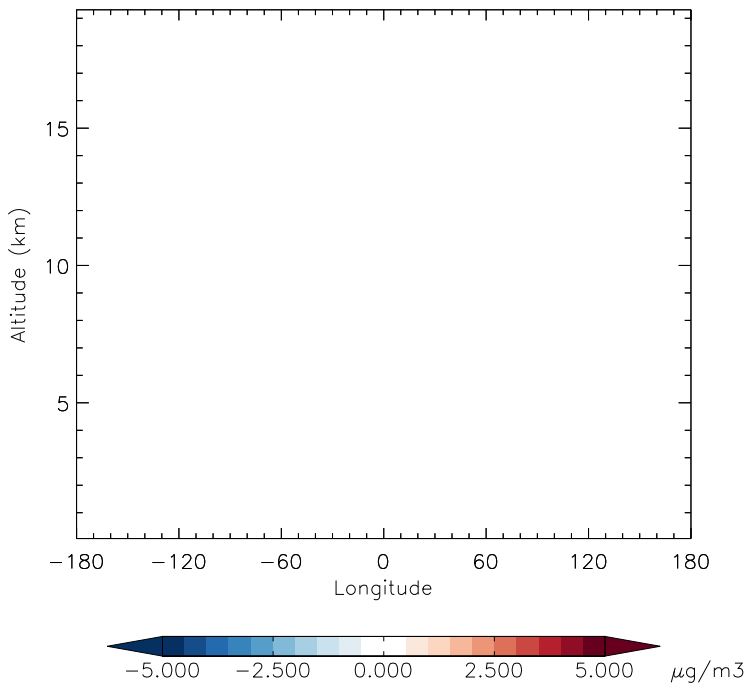
v11-01f-geosp-Run0 - v11-01d-Run1

DST1 - Diff along 42N for Jan



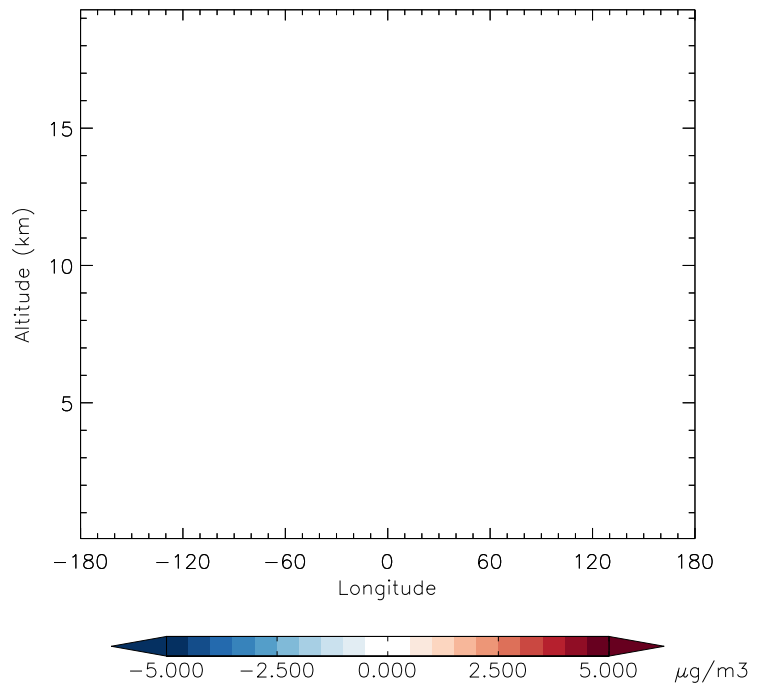
v11-01f-geosp-Run0 - v11-01b-Run0

DST1 - Diff along 15S for Jan



v11-01f-geosp-Run0 - v11-01b-Run0

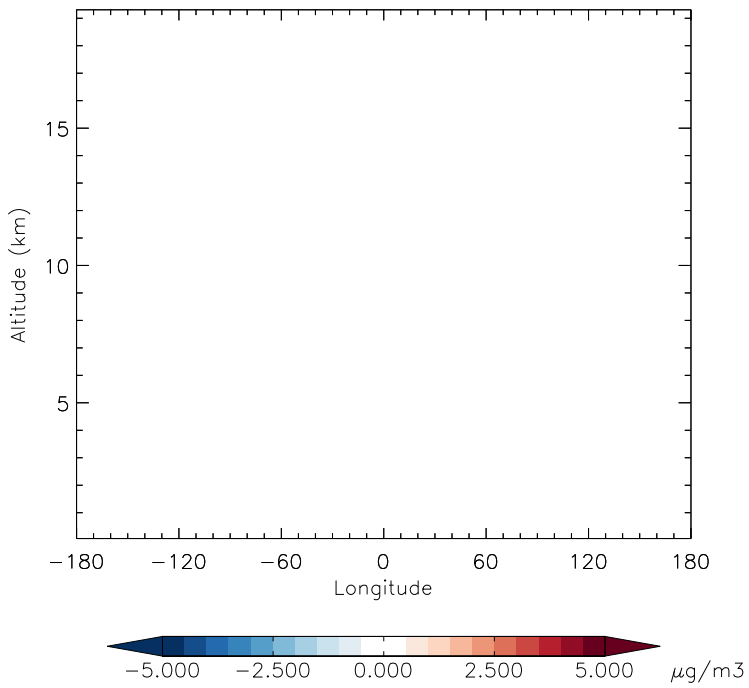
DST1 - Diff along 42N for Jan



GEOS-Chem Longitudinal Difference Profiles at 15S and 42N

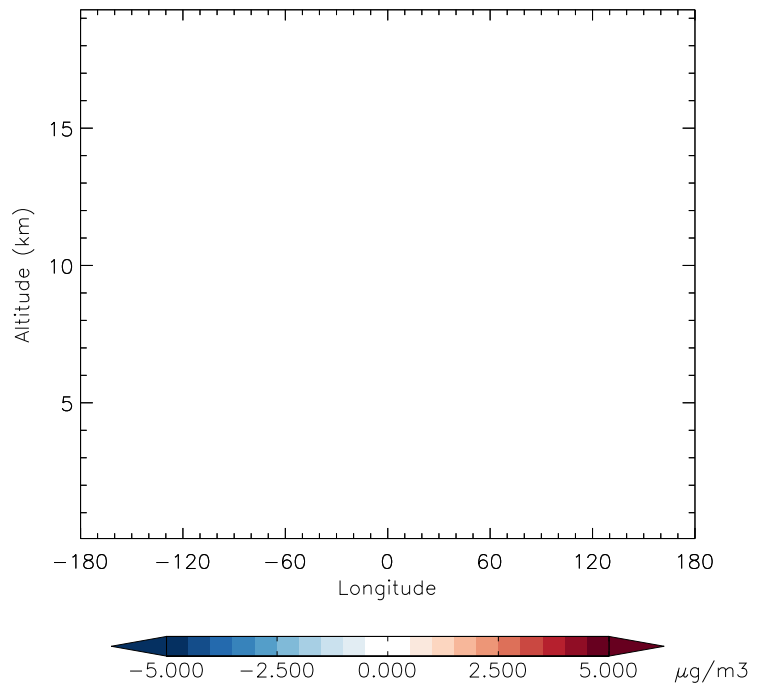
v11-01f-geosp-Run0 - v11-01d-Run1

DST2 - Diff along 15S for Jan



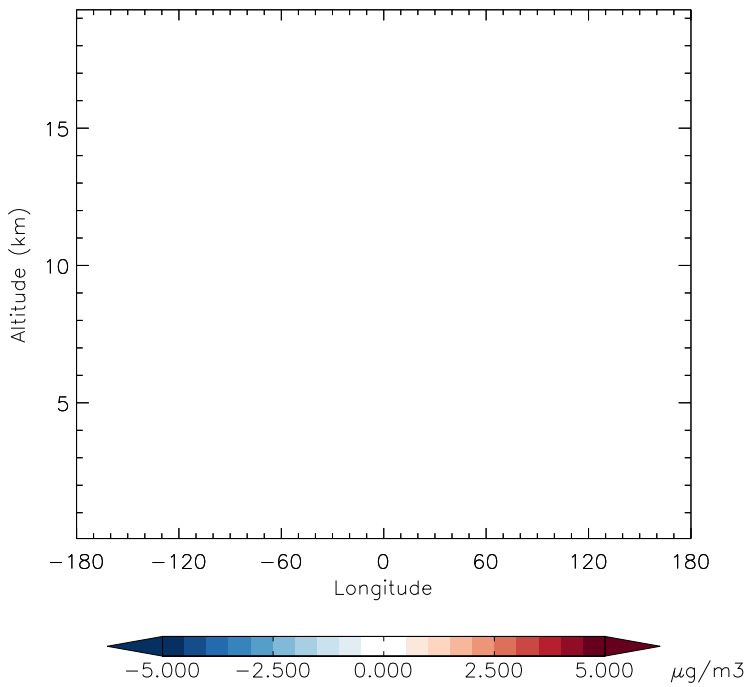
v11-01f-geosp-Run0 - v11-01d-Run1

DST2 - Diff along 42N for Jan



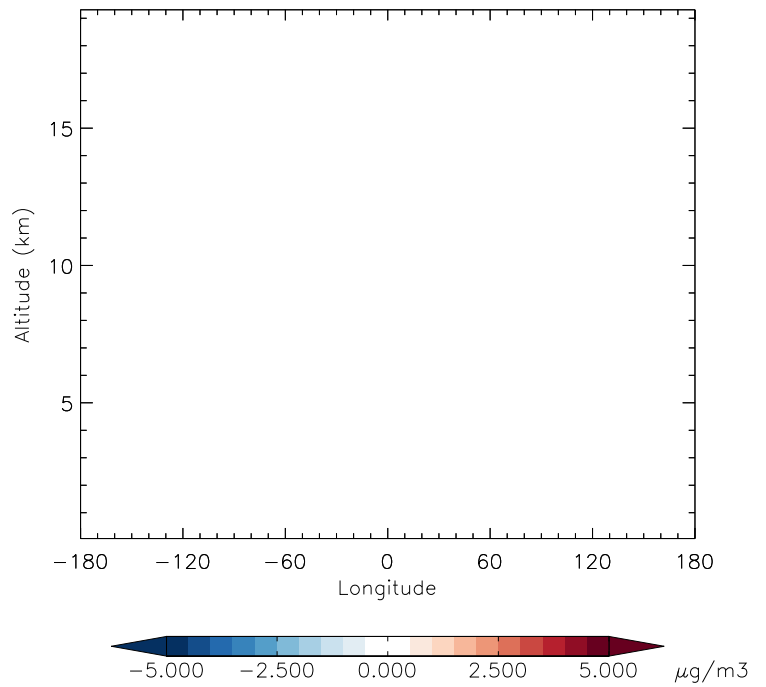
v11-01f-geosp-Run0 - v11-01b-Run0

DST2 - Diff along 15S for Jan



v11-01f-geosp-Run0 - v11-01b-Run0

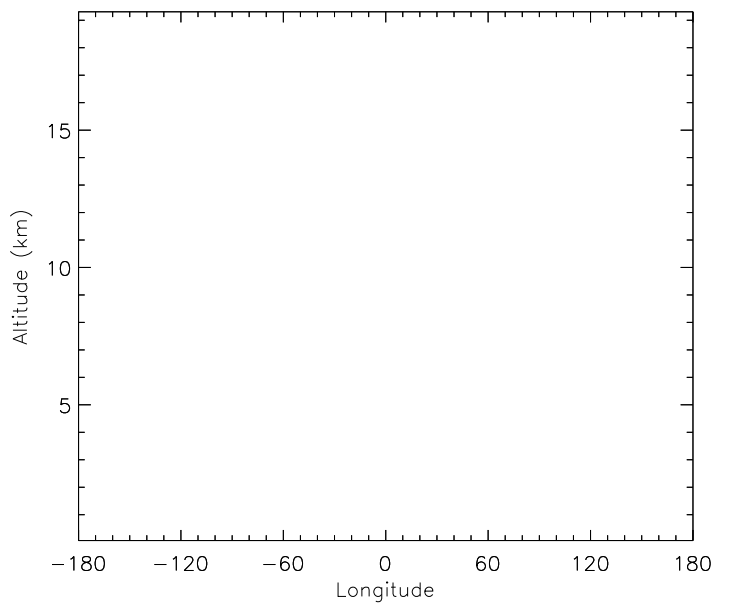
DST2 - Diff along 42N for Jan



GEOS-Chem Longitudinal Difference Profiles at 15S and 42N

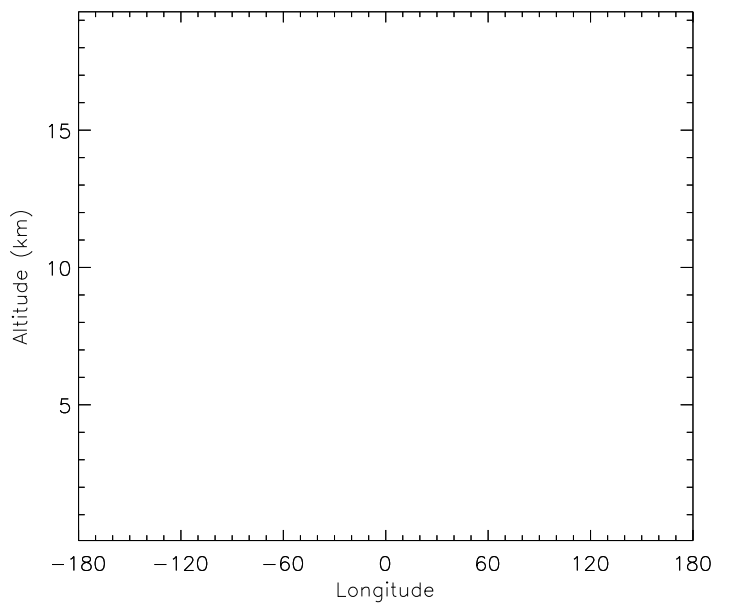
v11-01f-geosp-Run0 - v11-01d-Run1

DST3 - Diff along 15S for Jan



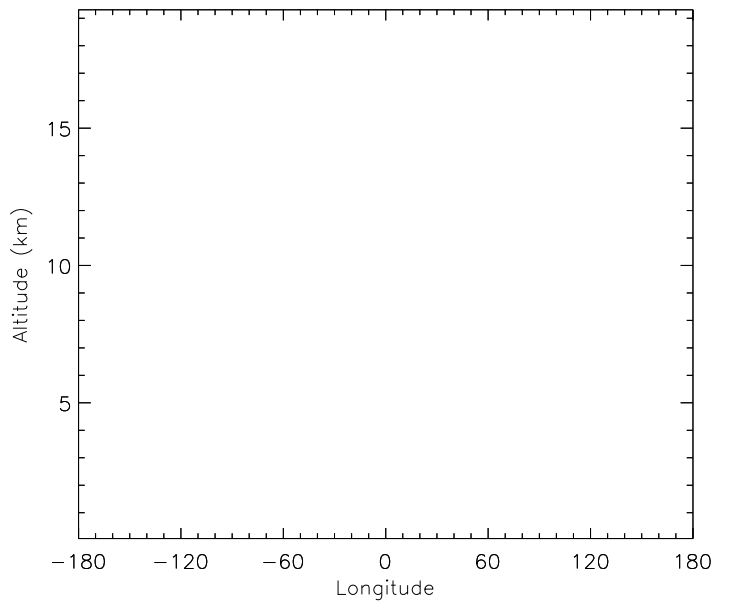
v11-01f-geosp-Run0 - v11-01d-Run1

DST3 - Diff along 42N for Jan



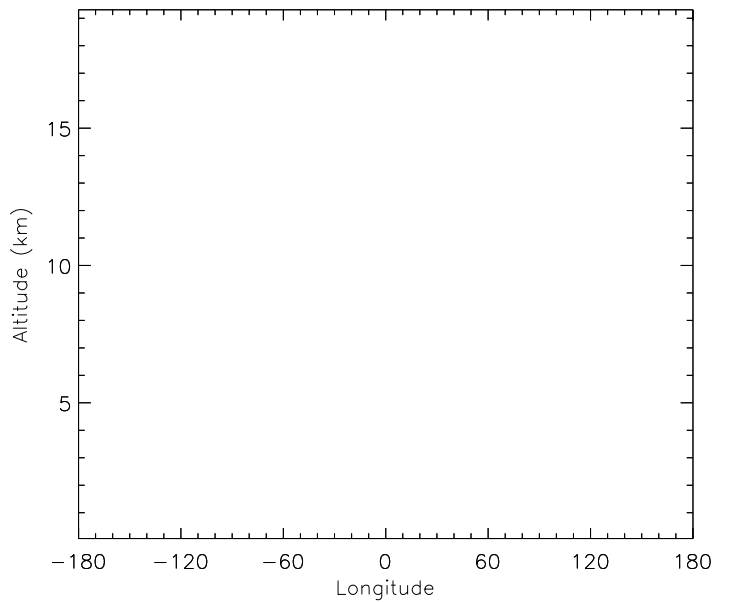
v11-01f-geosp-Run0 - v11-01b-Run0

DST3 - Diff along 15S for Jan



v11-01f-geosp-Run0 - v11-01b-Run0

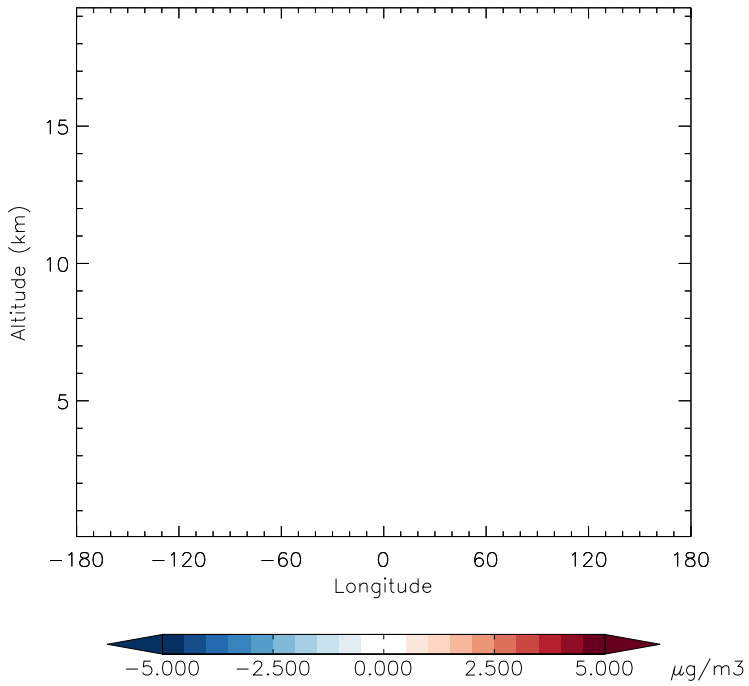
DST3 - Diff along 42N for Jan



GEOS-Chem Longitudinal Difference Profiles at 15S and 42N

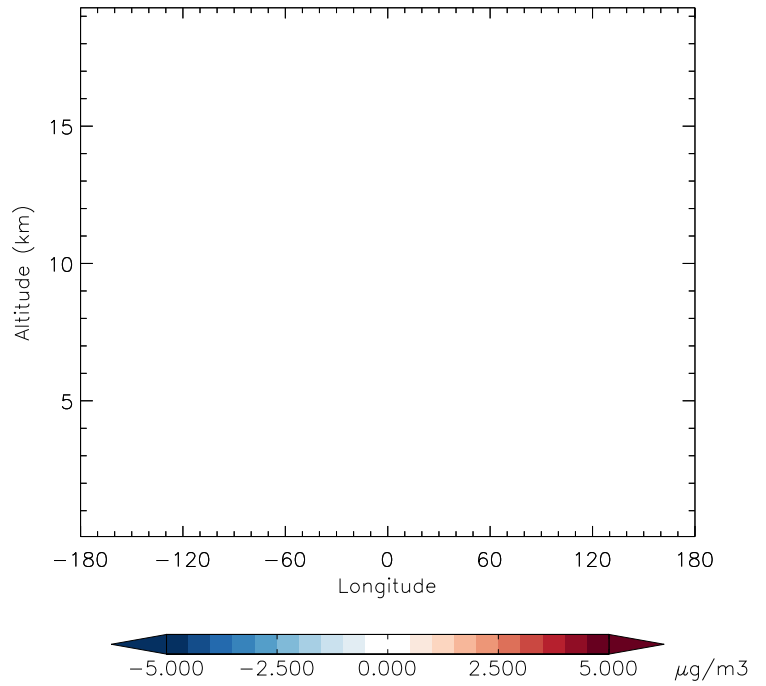
v11-01f-geosp-Run0 - v11-01d-Run1

DST4 - Diff along 15S for Jan



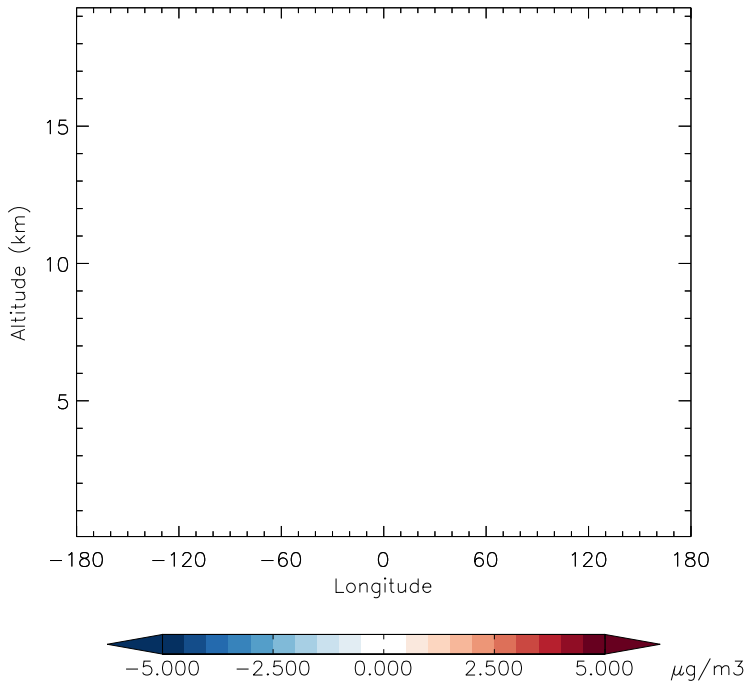
v11-01f-geosp-Run0 - v11-01d-Run1

DST4 - Diff along 42N for Jan



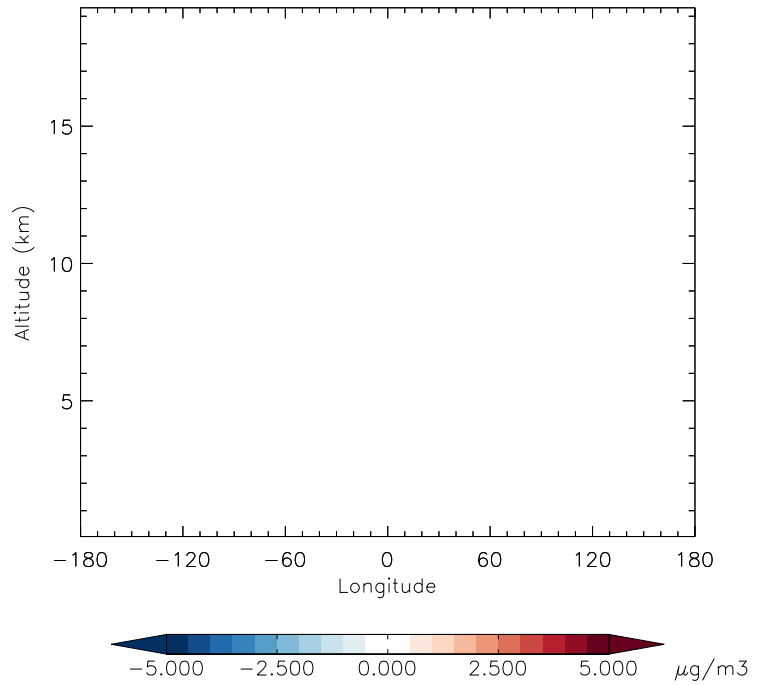
v11-01f-geosp-Run0 - v11-01b-Run0

DST4 - Diff along 15S for Jan



v11-01f-geosp-Run0 - v11-01b-Run0

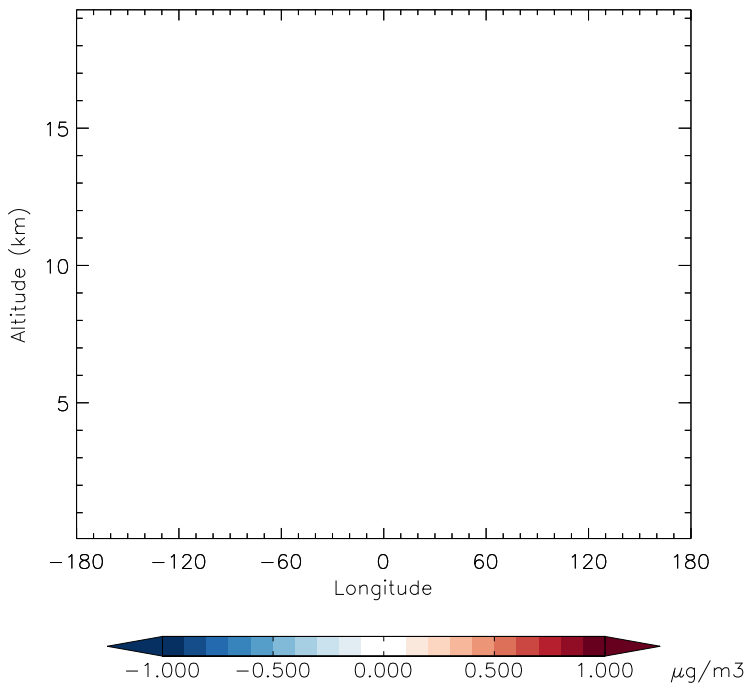
DST4 - Diff along 42N for Jan



GEOS-Chem Longitudinal Difference Profiles at 15S and 42N

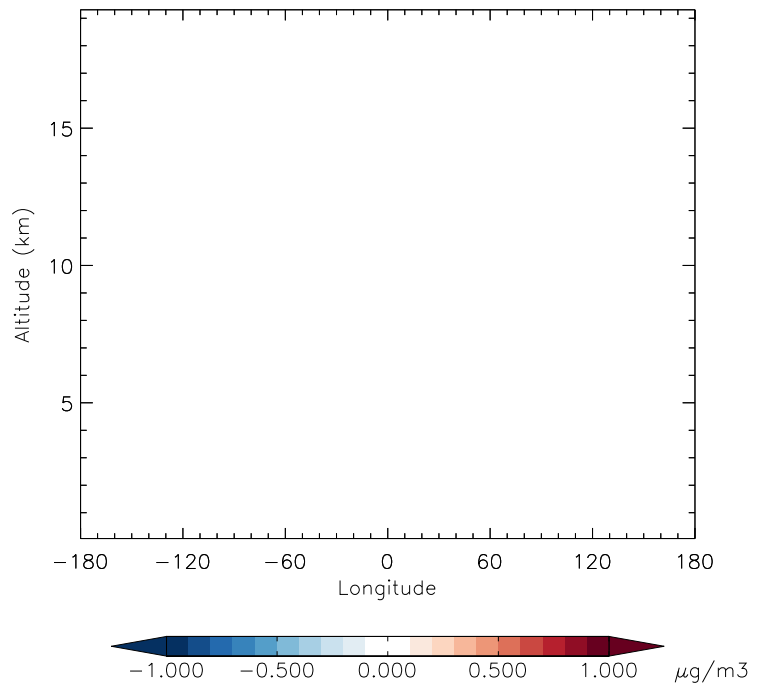
v11-01f-geosp-Run0 - v11-01d-Run1

SALA - Diff along 15S for Jan



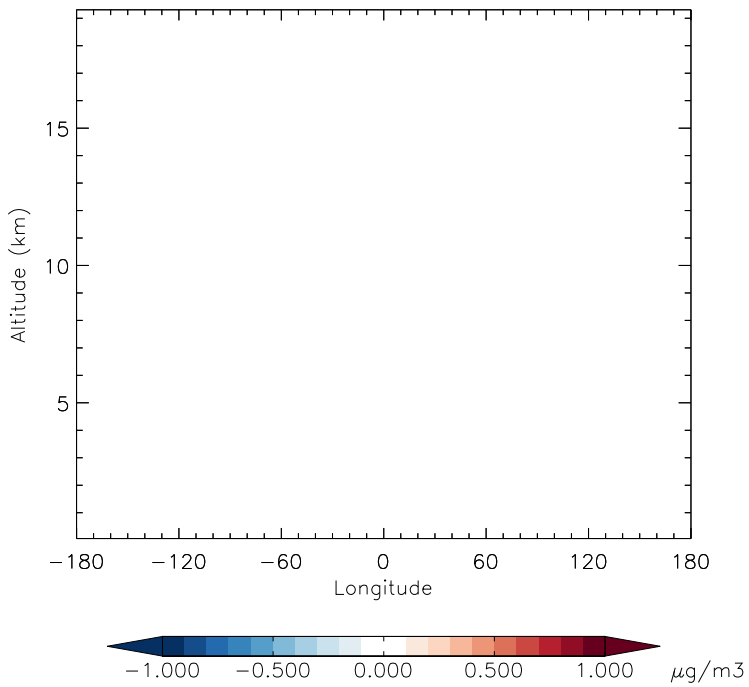
v11-01f-geosp-Run0 - v11-01d-Run1

SALA - Diff along 42N for Jan



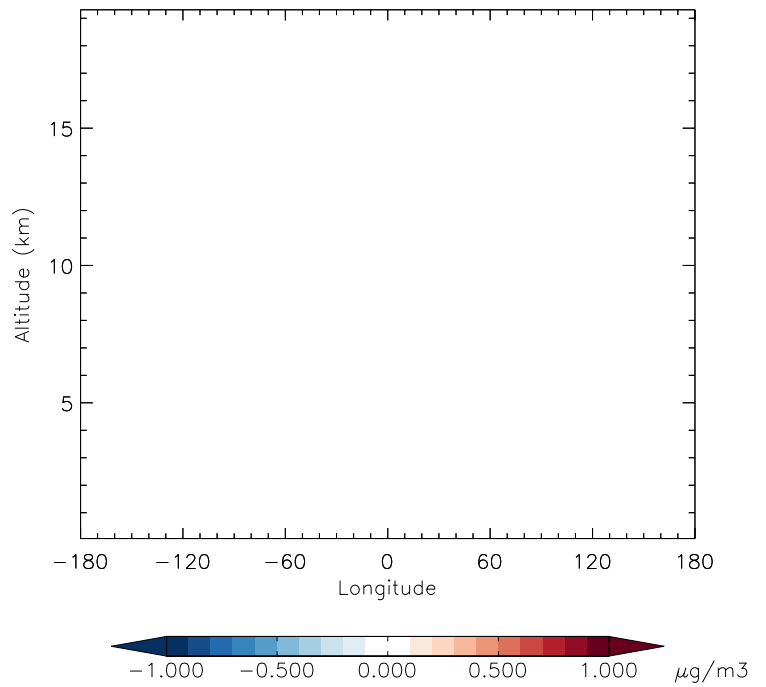
v11-01f-geosp-Run0 - v11-01b-Run0

SALA - Diff along 15S for Jan



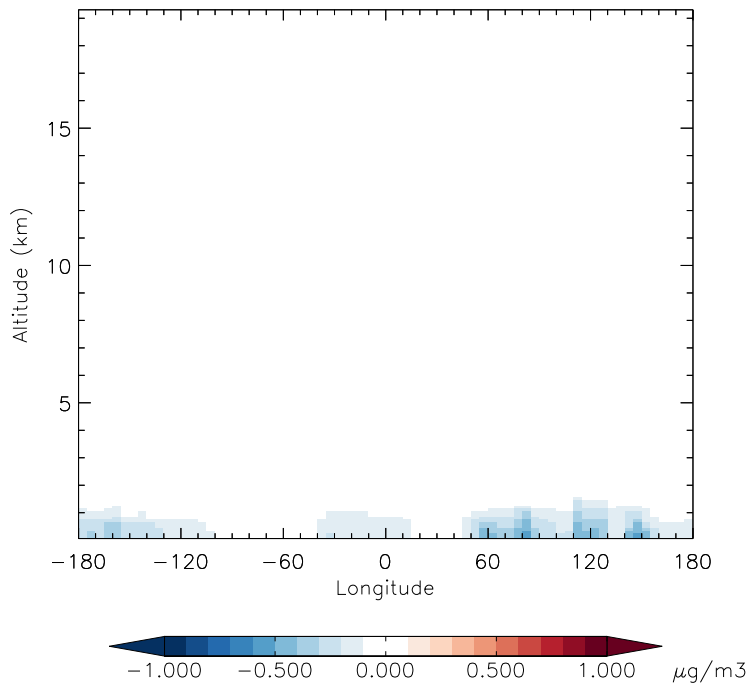
v11-01f-geosp-Run0 - v11-01b-Run0

SALA - Diff along 42N for Jan

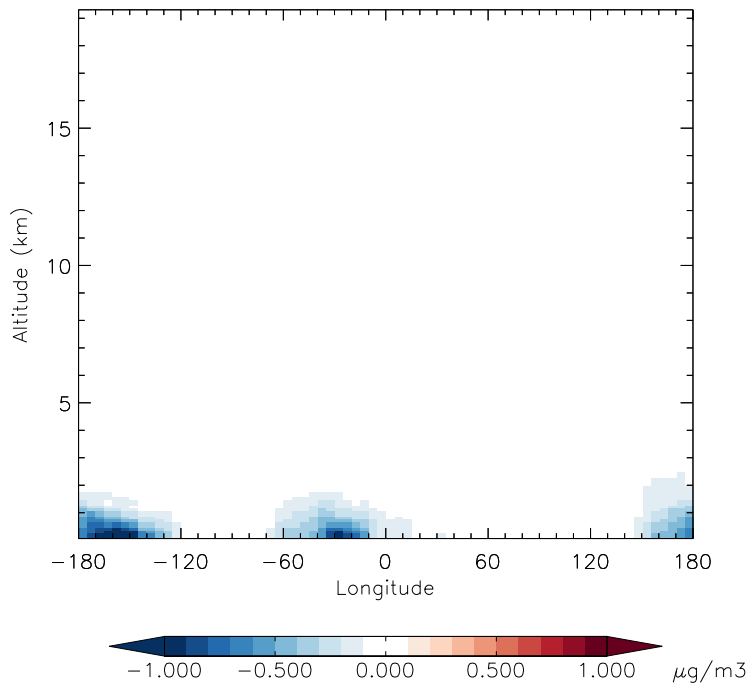


GEOS-Chem Longitudinal Difference Profiles at 15S and 42N

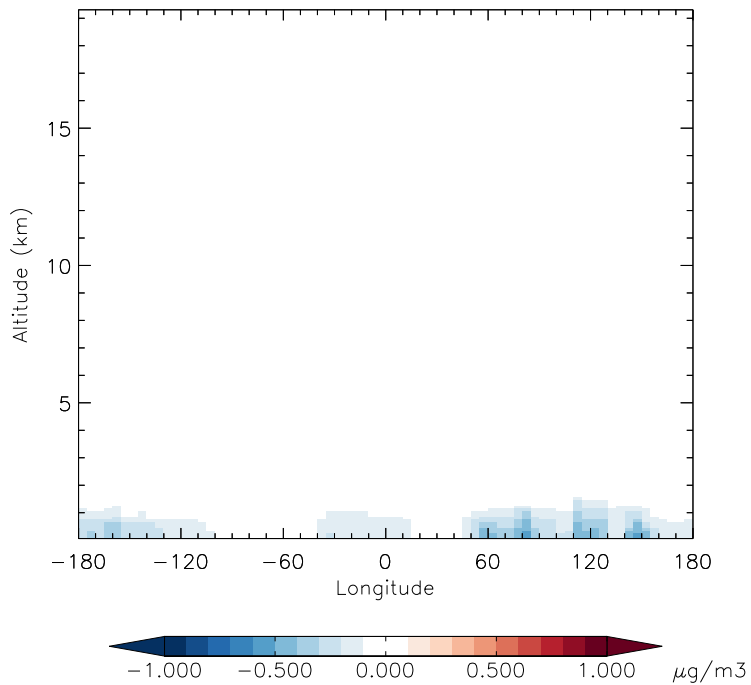
v11-01f-geosp-Run0 - v11-01d-Run1
SALC - Diff along 15S for Jan



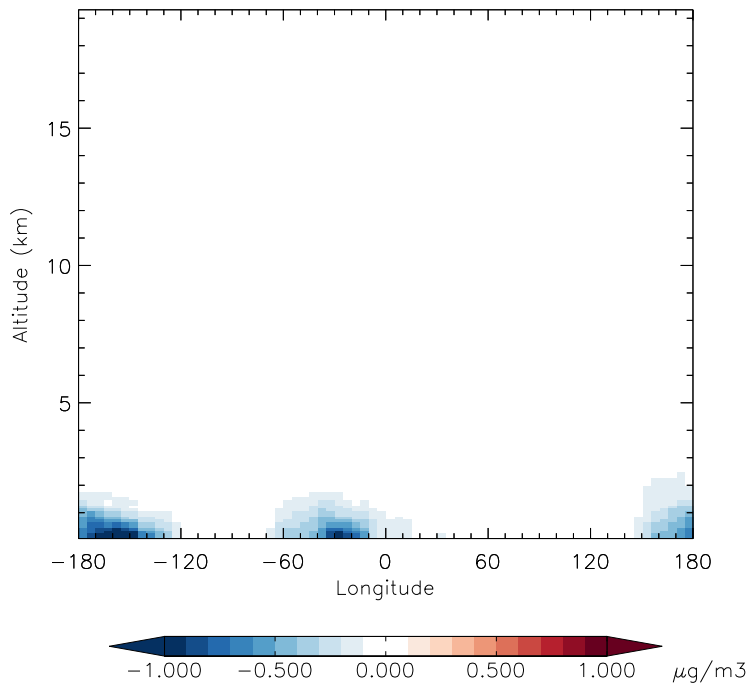
v11-01f-geosp-Run0 - v11-01d-Run1
SALC - Diff along 42N for Jan



v11-01f-geosp-Run0 - v11-01b-Run0
SALC - Diff along 15S for Jan



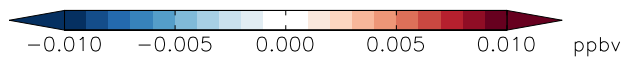
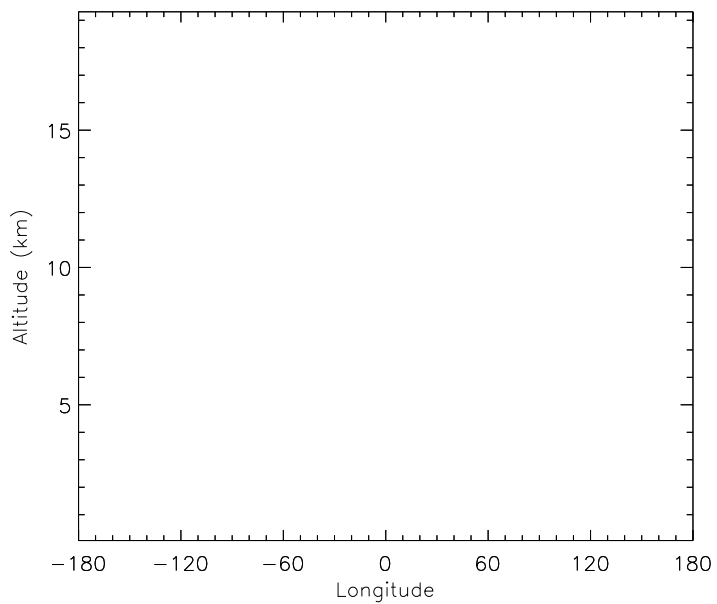
v11-01f-geosp-Run0 - v11-01b-Run0
SALC - Diff along 42N for Jan



GEOS-Chem Longitudinal Difference Profiles at 15S and 42N

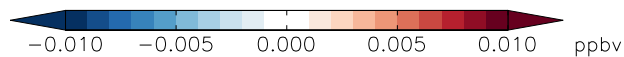
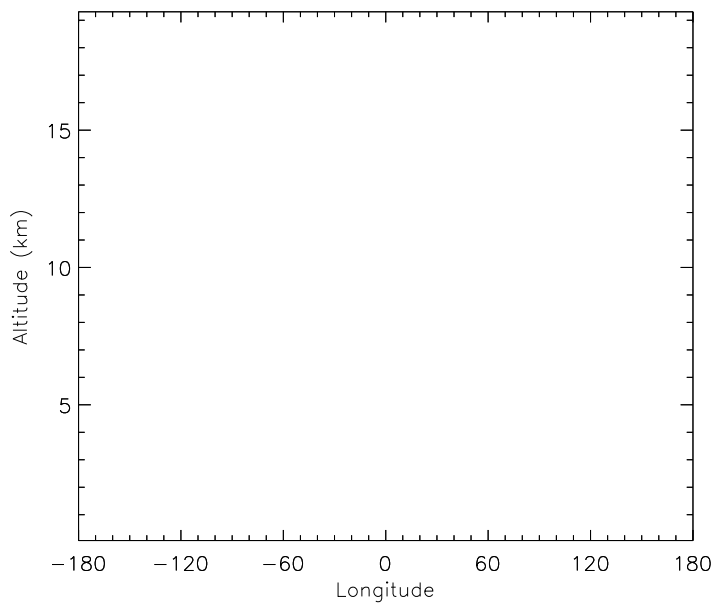
v11-01f-geosp-Run0 - v11-01d-Run1

Br2 - Diff along 15S for Jan



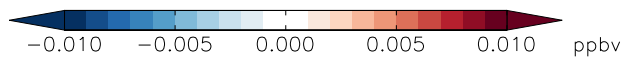
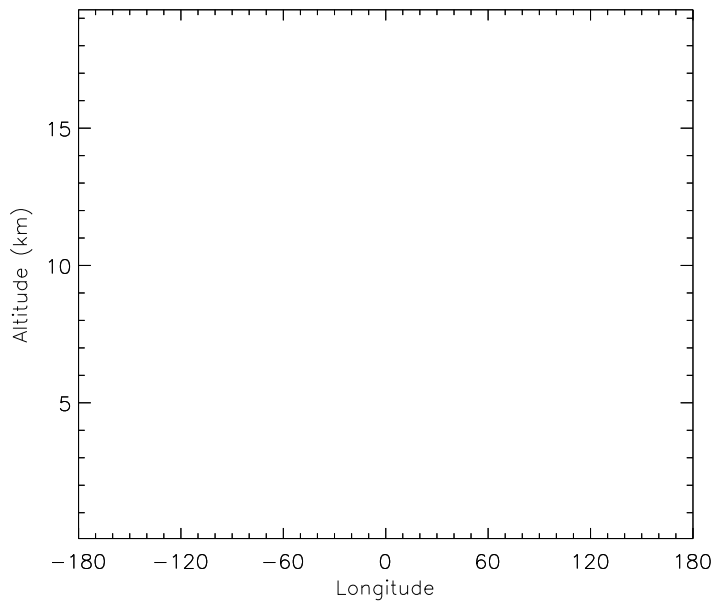
v11-01f-geosp-Run0 - v11-01d-Run1

Br2 - Diff along 42N for Jan



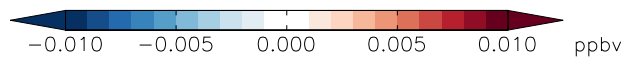
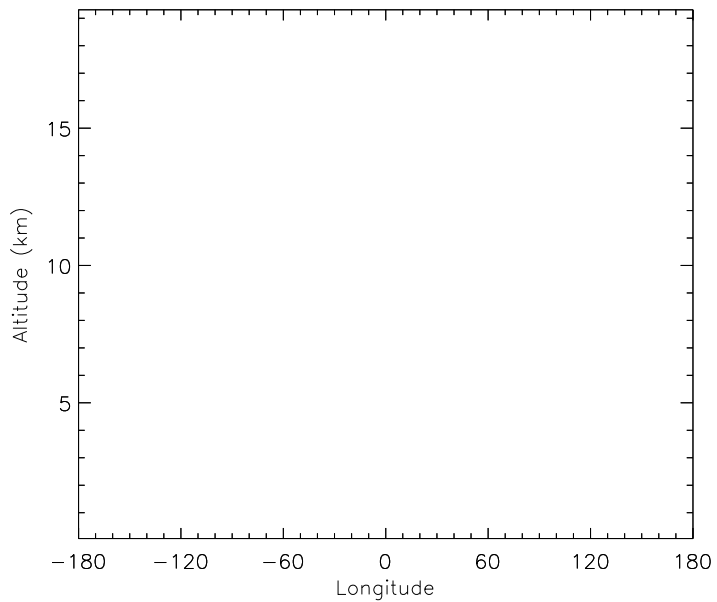
v11-01f-geosp-Run0 - v11-01b-Run0

Br2 - Diff along 15S for Jan



v11-01f-geosp-Run0 - v11-01b-Run0

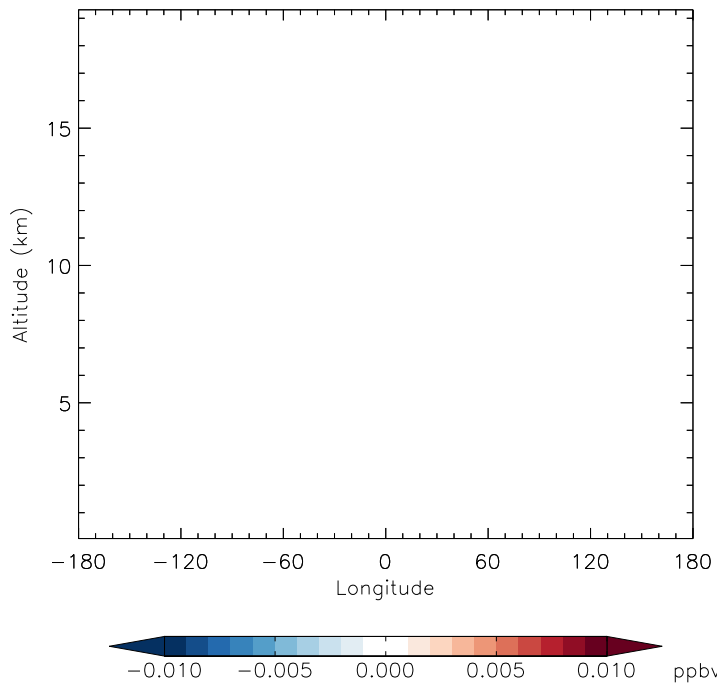
Br2 - Diff along 42N for Jan



GEOS-Chem Longitudinal Difference Profiles at 15S and 42N

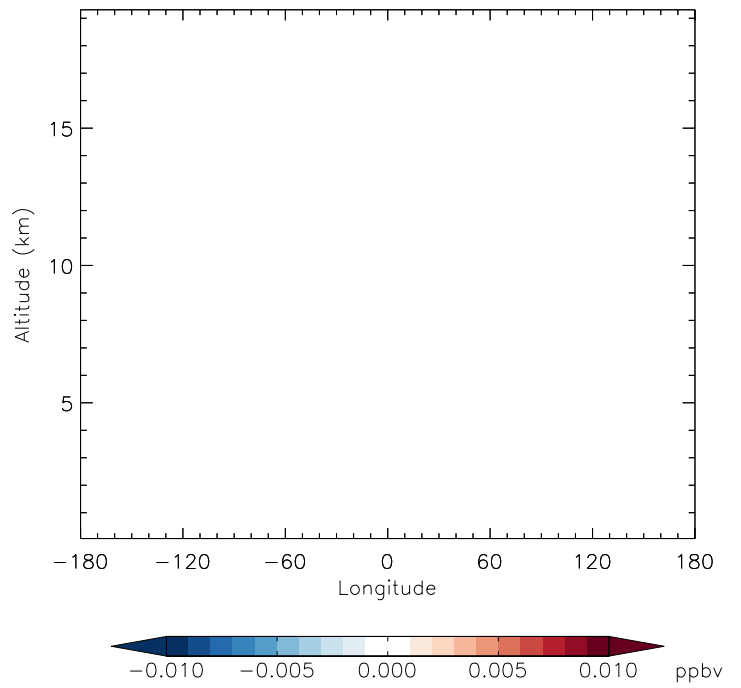
v11-01f-geosp-Run0 - v11-01d-Run1

Br - Diff along 15S for Jan



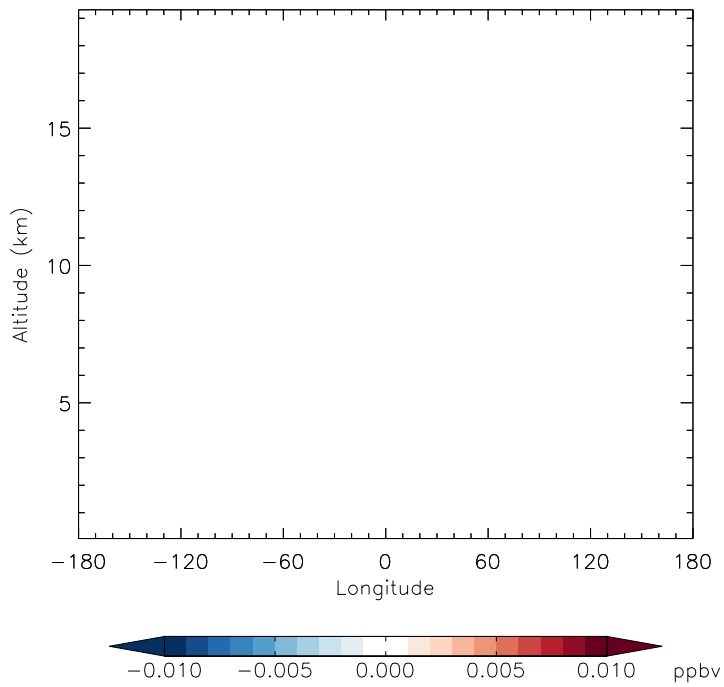
v11-01f-geosp-Run0 - v11-01d-Run1

Br - Diff along 42N for Jan



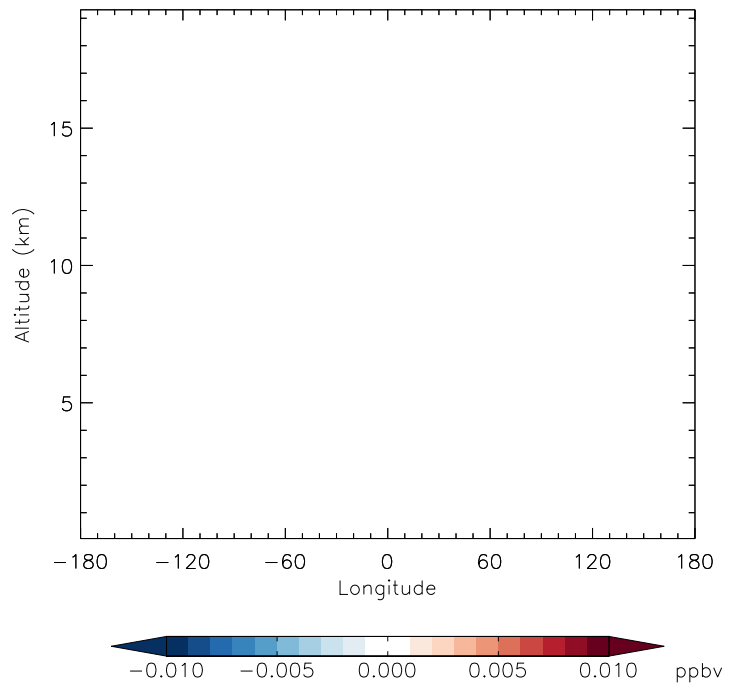
v11-01f-geosp-Run0 - v11-01b-Run0

Br - Diff along 15S for Jan



v11-01f-geosp-Run0 - v11-01b-Run0

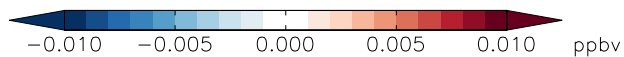
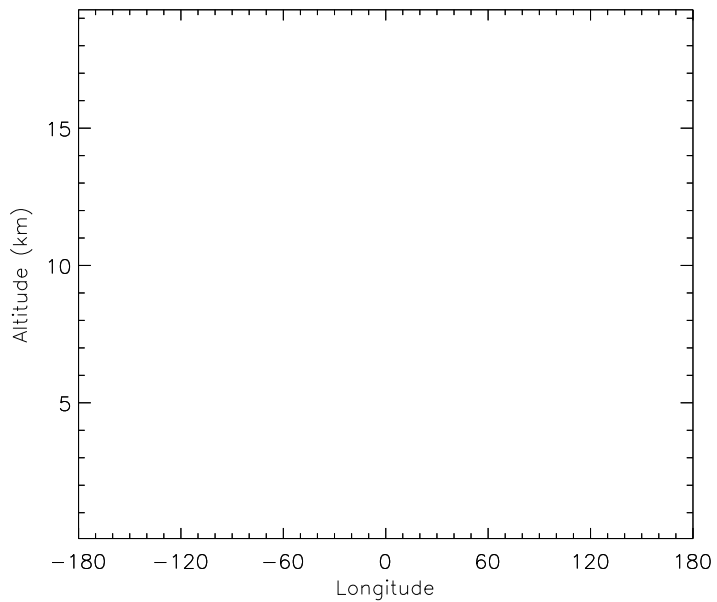
Br - Diff along 42N for Jan



GEOS-Chem Longitudinal Difference Profiles at 15S and 42N

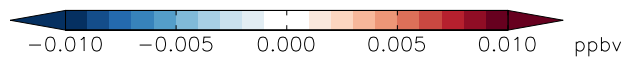
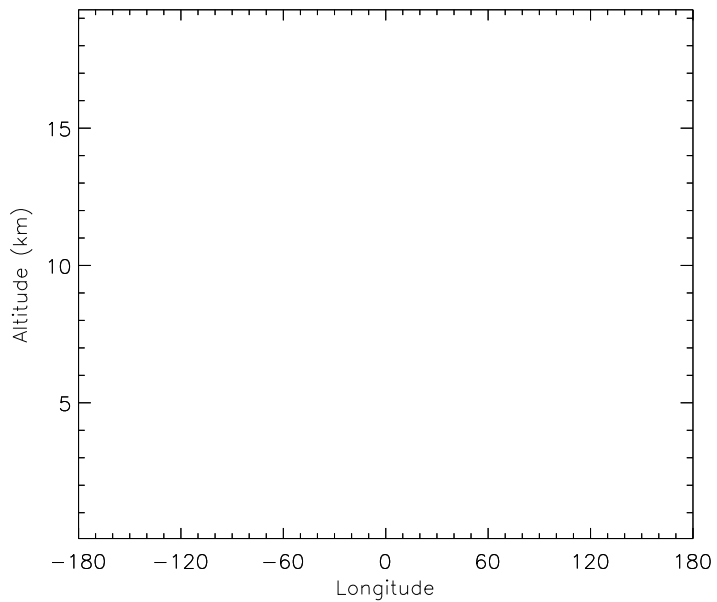
v11-01f-geosp-Run0 - v11-01d-Run1

BrO - Diff along 15S for Jan



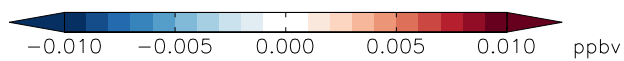
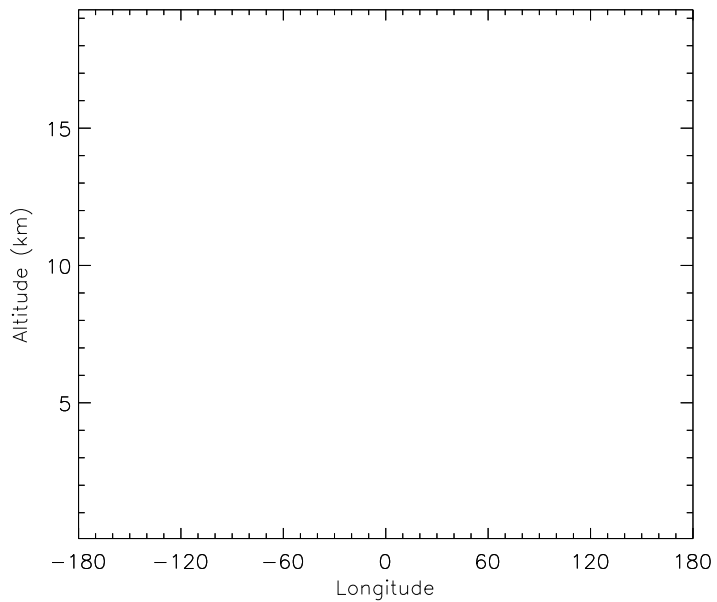
v11-01f-geosp-Run0 - v11-01d-Run1

BrO - Diff along 42N for Jan



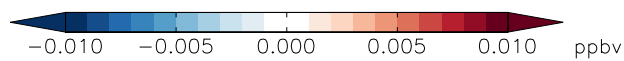
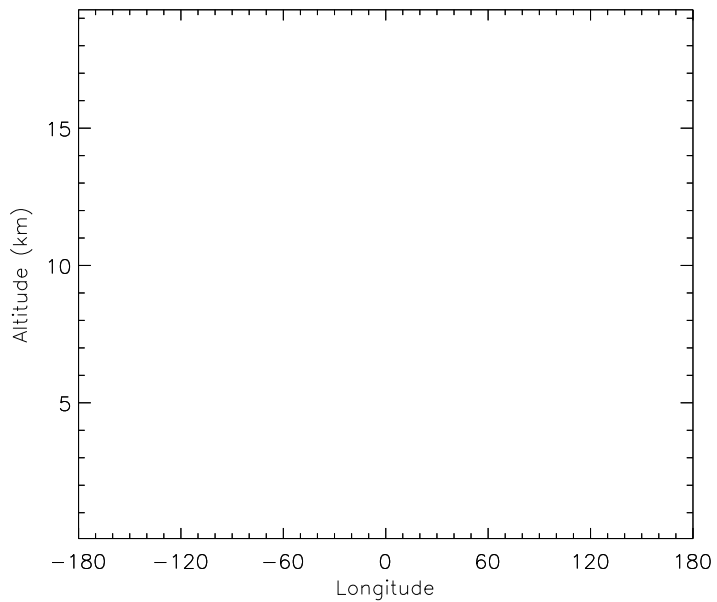
v11-01f-geosp-Run0 - v11-01b-Run0

BrO - Diff along 15S for Jan



v11-01f-geosp-Run0 - v11-01b-Run0

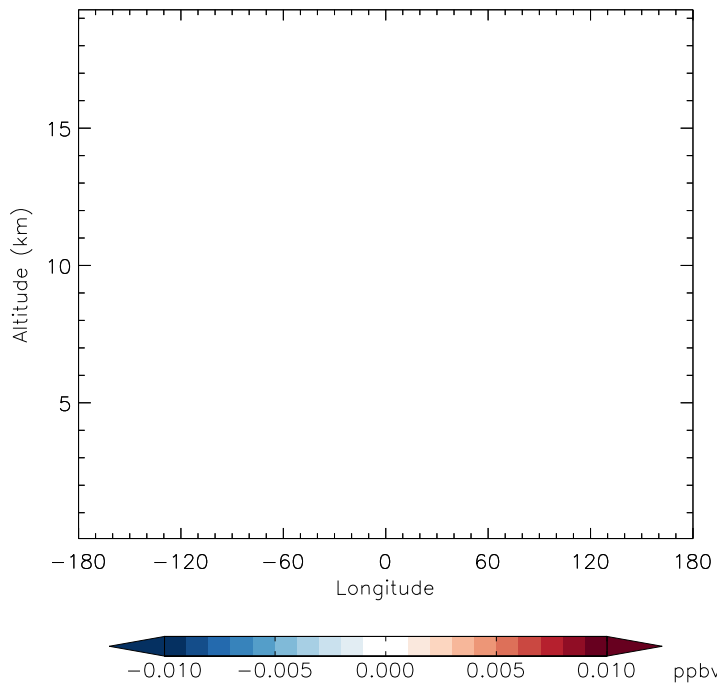
BrO - Diff along 42N for Jan



GEOS-Chem Longitudinal Difference Profiles at 15S and 42N

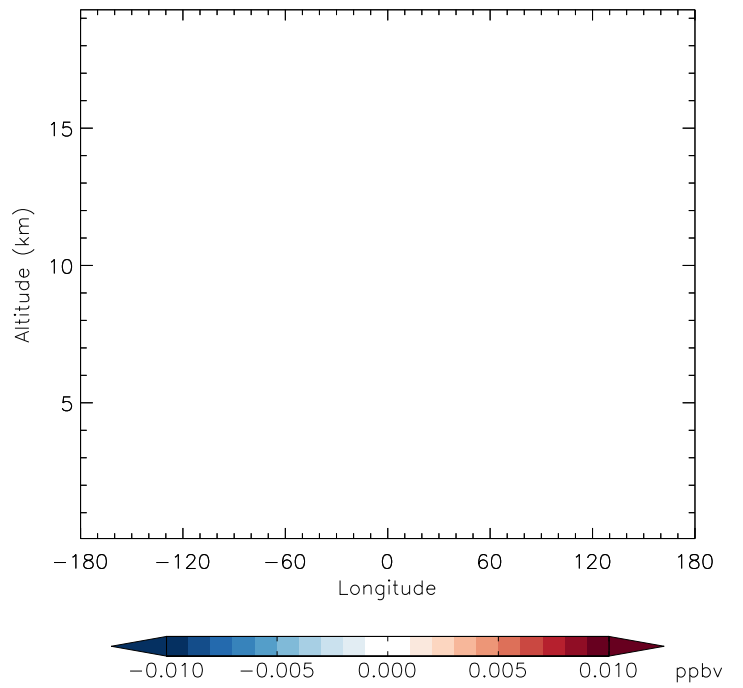
v11-01f-geosp-Run0 - v11-01d-Run1

H0Br - Diff along 15S for Jan



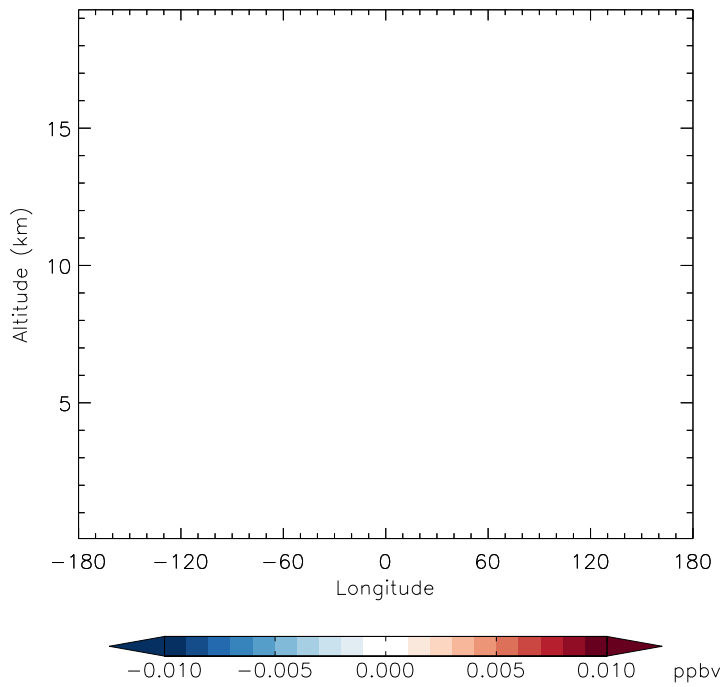
v11-01f-geosp-Run0 - v11-01d-Run1

H0Br - Diff along 42N for Jan



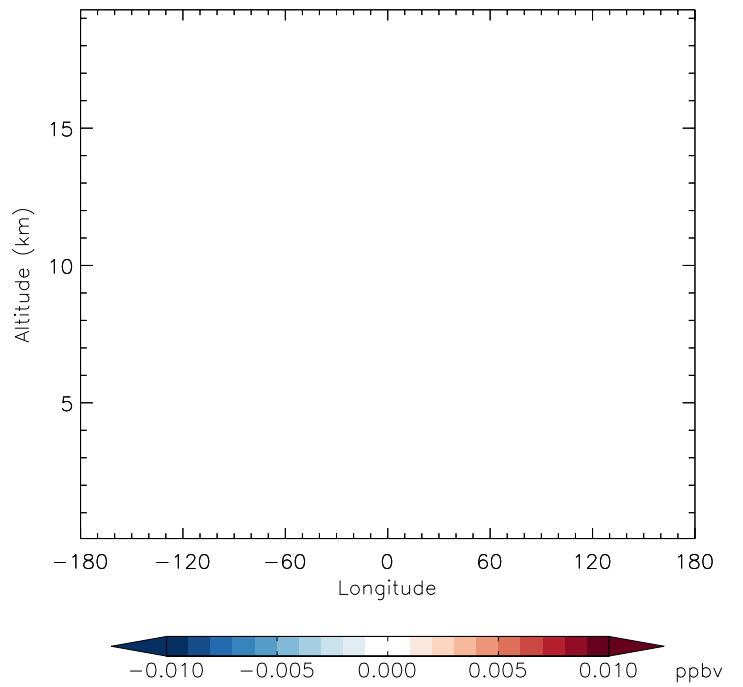
v11-01f-geosp-Run0 - v11-01b-Run0

H0Br - Diff along 15S for Jan



v11-01f-geosp-Run0 - v11-01b-Run0

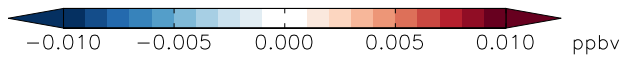
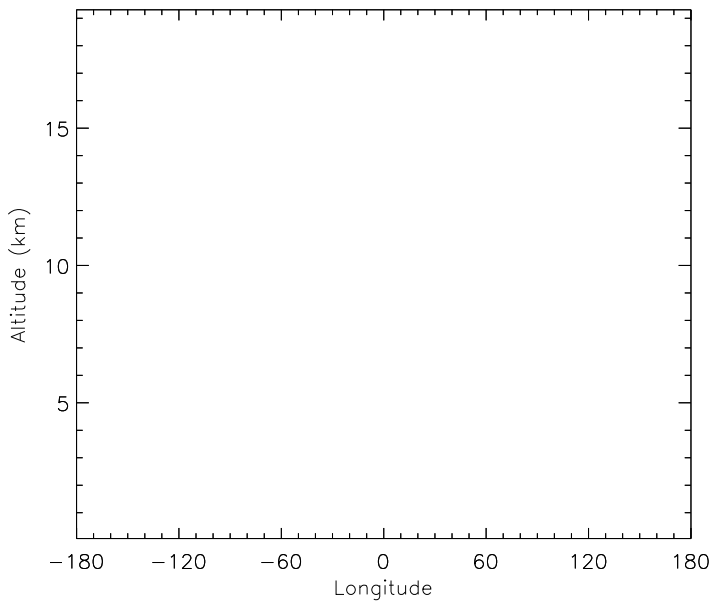
H0Br - Diff along 42N for Jan



GEOS-Chem Longitudinal Difference Profiles at 15S and 42N

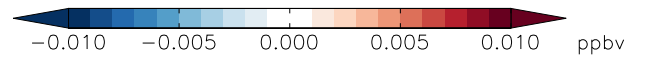
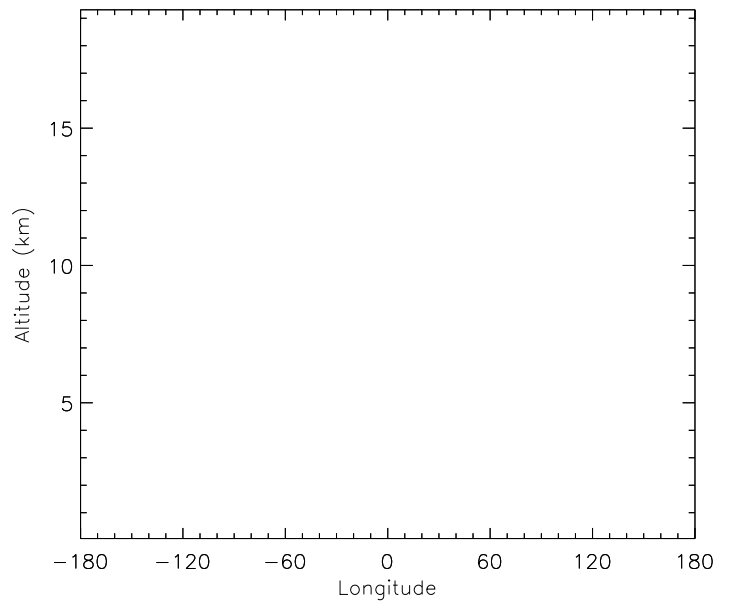
v11-01f-geosp-Run0 - v11-01d-Run1

HBr - Diff along 15S for Jan



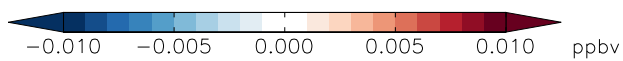
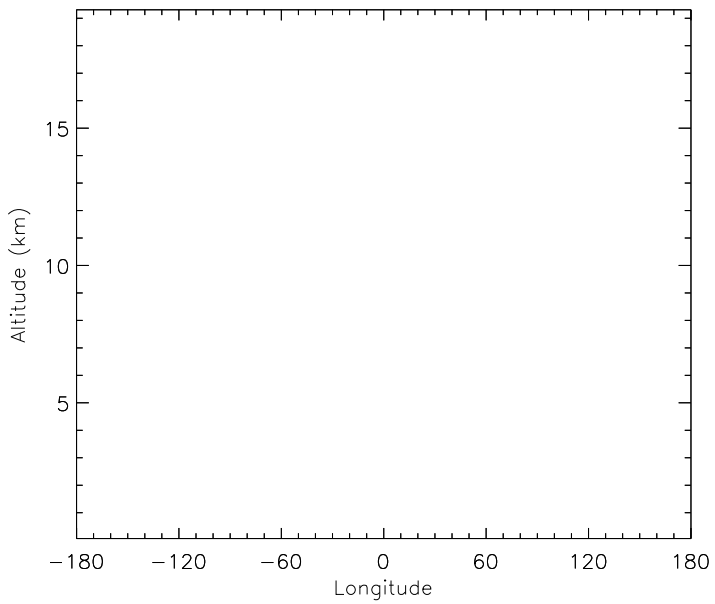
v11-01f-geosp-Run0 - v11-01d-Run1

HBr - Diff along 42N for Jan



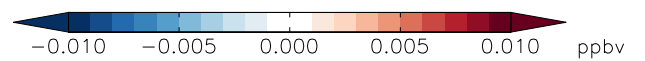
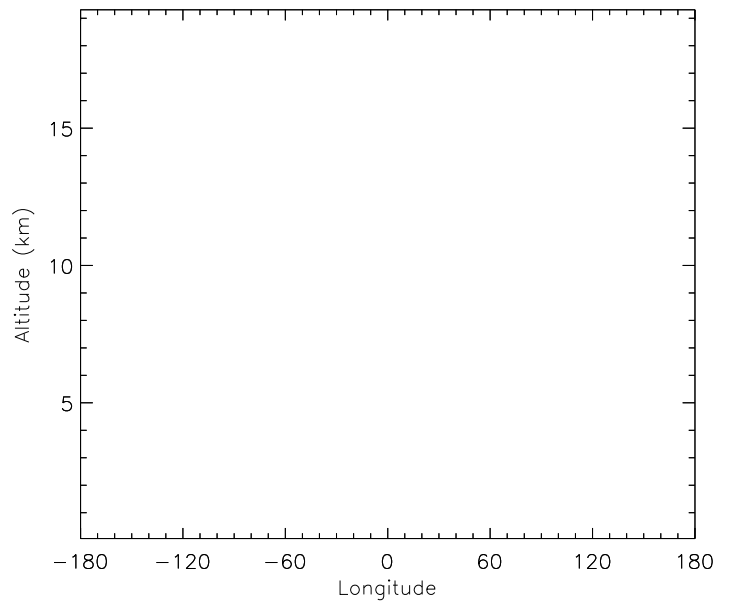
v11-01f-geosp-Run0 - v11-01b-Run0

HBr - Diff along 15S for Jan



v11-01f-geosp-Run0 - v11-01b-Run0

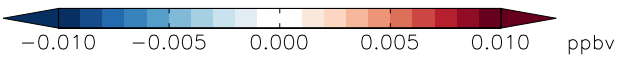
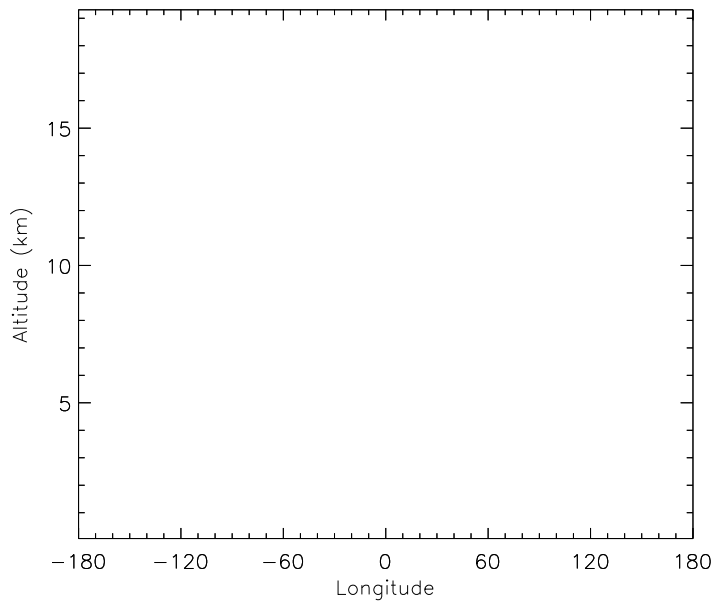
HBr - Diff along 42N for Jan



GEOS-Chem Longitudinal Difference Profiles at 15S and 42N

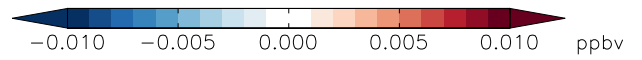
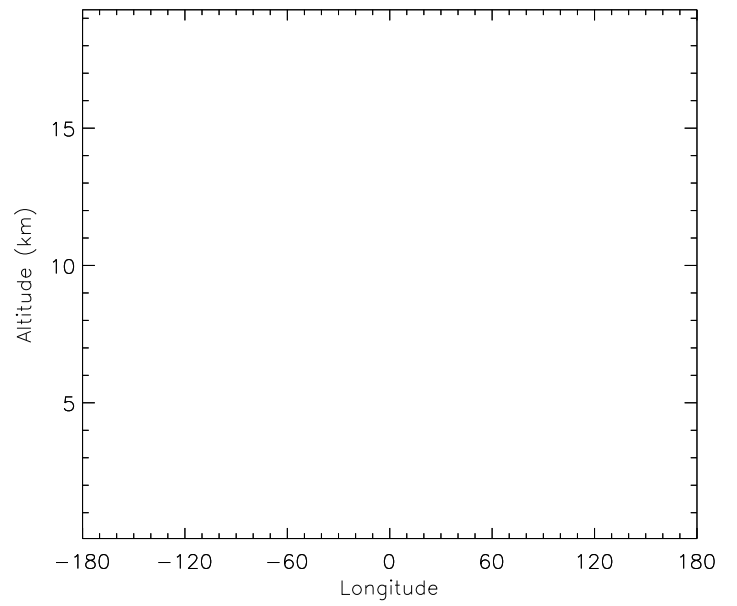
v11-01f-geosp-Run0 - v11-01d-Run1

BrNO2 - Diff along 15S for Jan



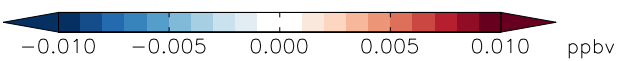
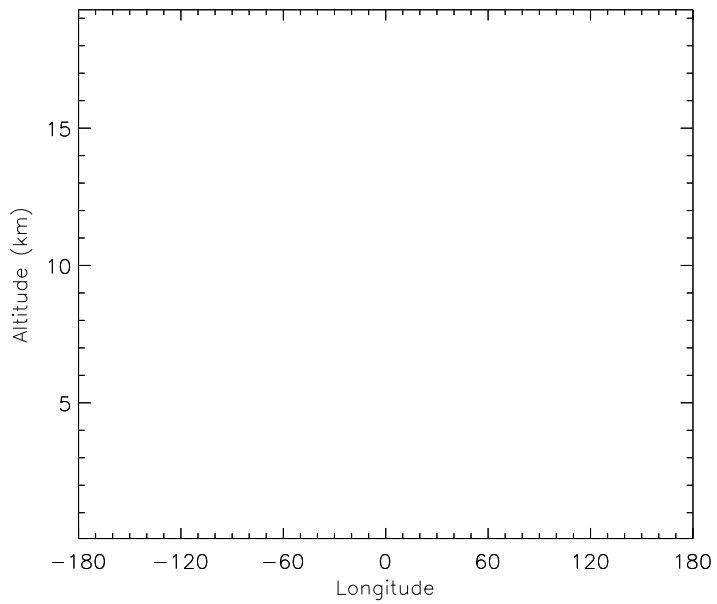
v11-01f-geosp-Run0 - v11-01d-Run1

BrNO2 - Diff along 42N for Jan



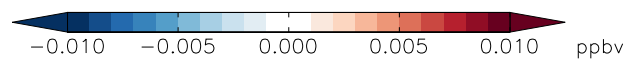
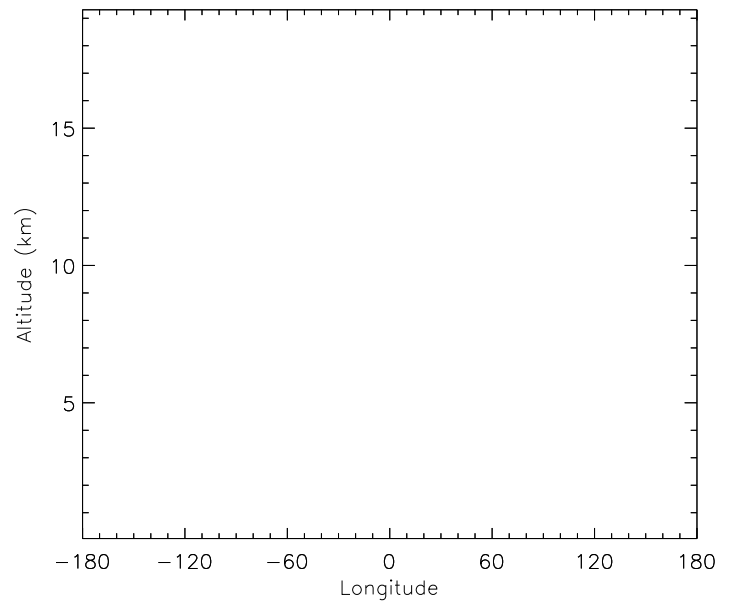
v11-01f-geosp-Run0 - v11-01b-Run0

BrNO2 - Diff along 15S for Jan



v11-01f-geosp-Run0 - v11-01b-Run0

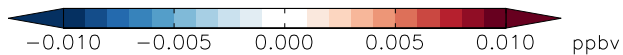
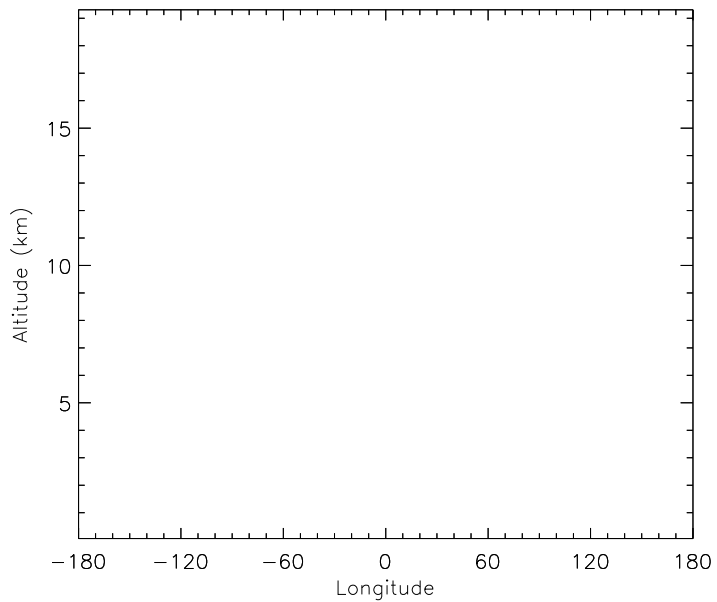
BrNO2 - Diff along 42N for Jan



GEOS-Chem Longitudinal Difference Profiles at 15S and 42N

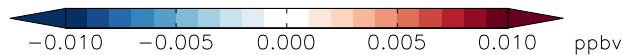
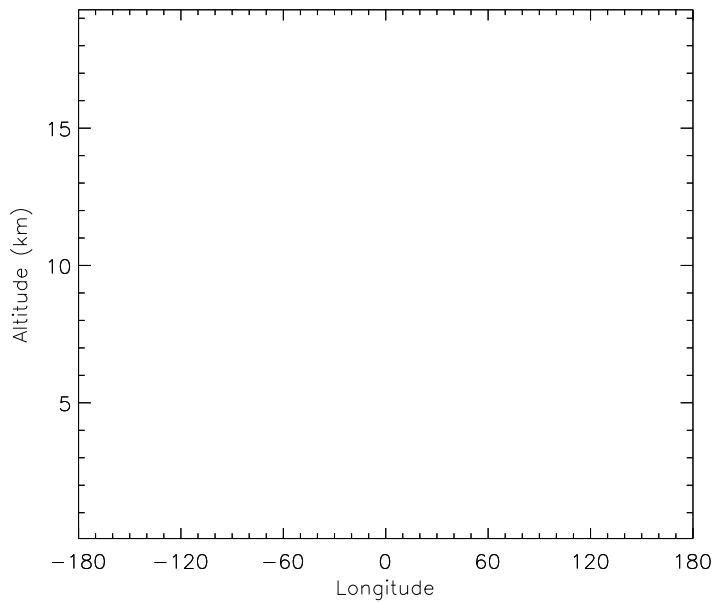
v11-01f-geosp-Run0 - v11-01d-Run1

BrNO3 - Diff along 15S for Jan



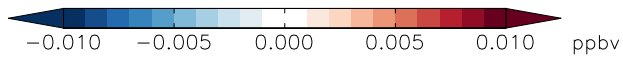
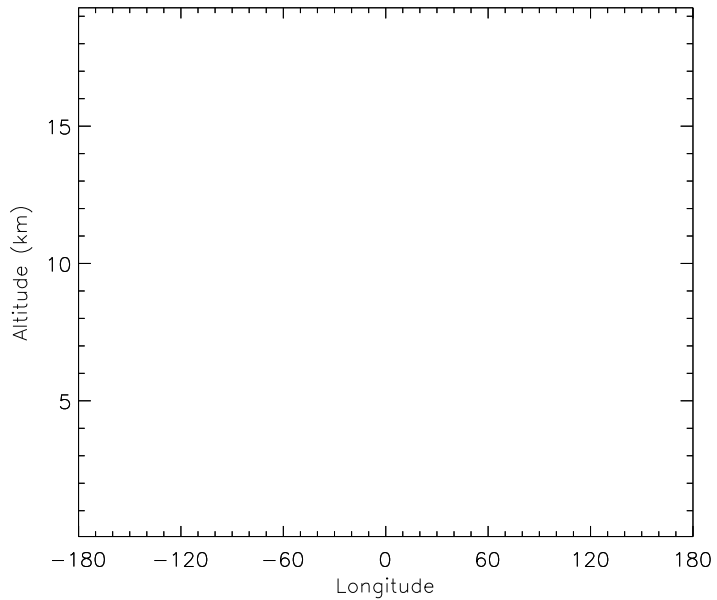
v11-01f-geosp-Run0 - v11-01d-Run1

BrNO3 - Diff along 42N for Jan



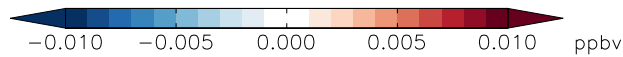
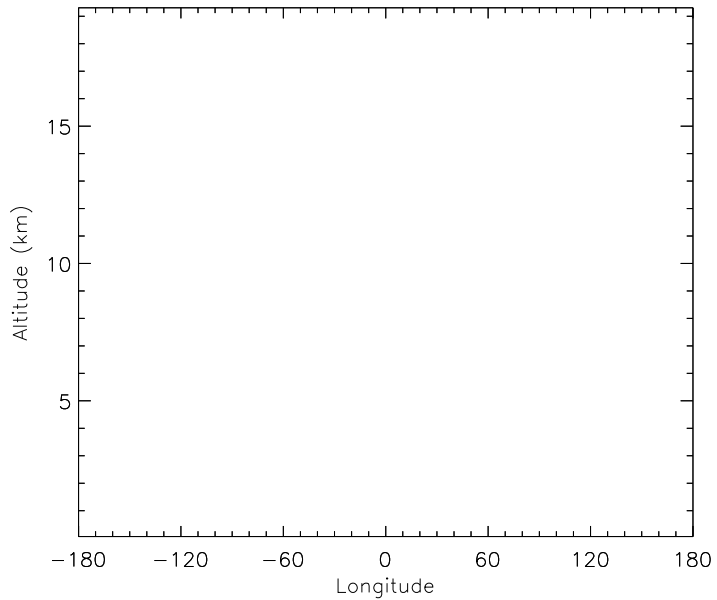
v11-01f-geosp-Run0 - v11-01b-Run0

BrNO3 - Diff along 15S for Jan



v11-01f-geosp-Run0 - v11-01b-Run0

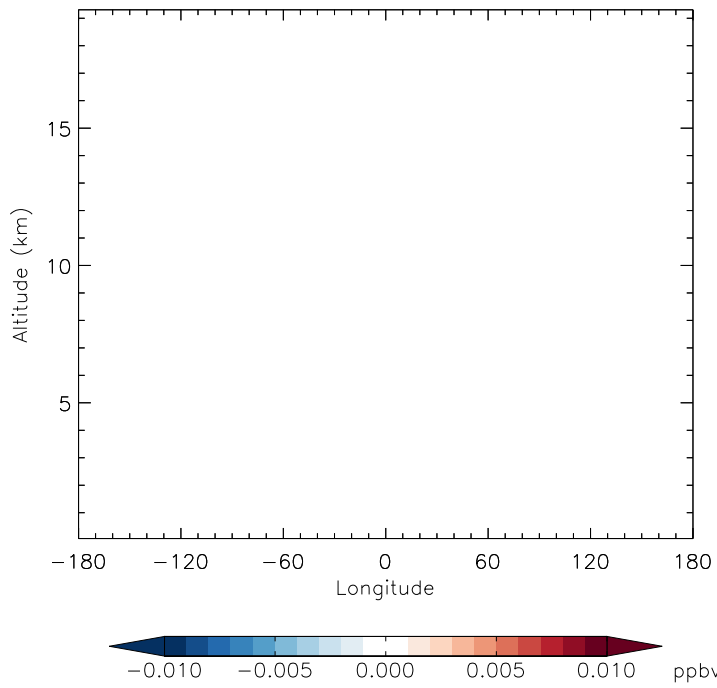
BrNO3 - Diff along 42N for Jan



GEOS-Chem Longitudinal Difference Profiles at 15S and 42N

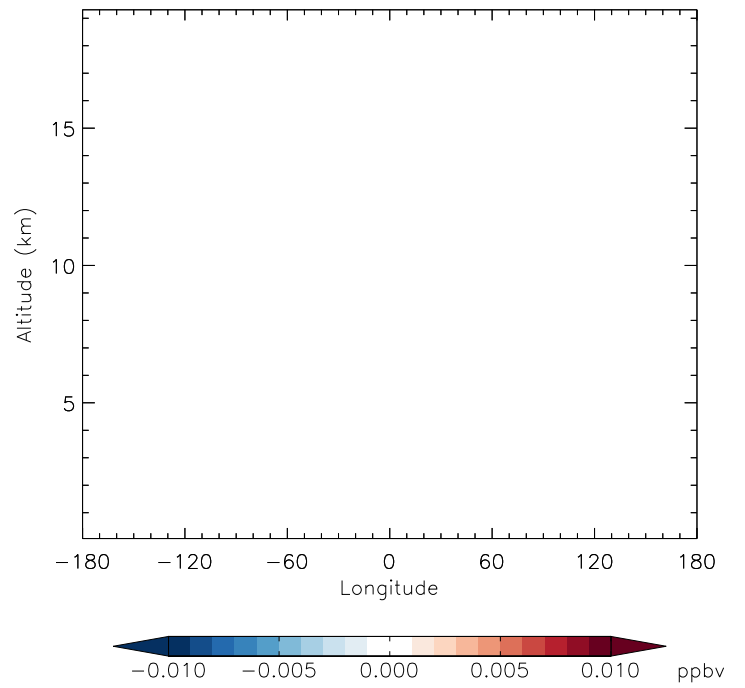
v11-01f-geosp-Run0 - v11-01d-Run1

CHBr3 - Diff along 15S for Jan



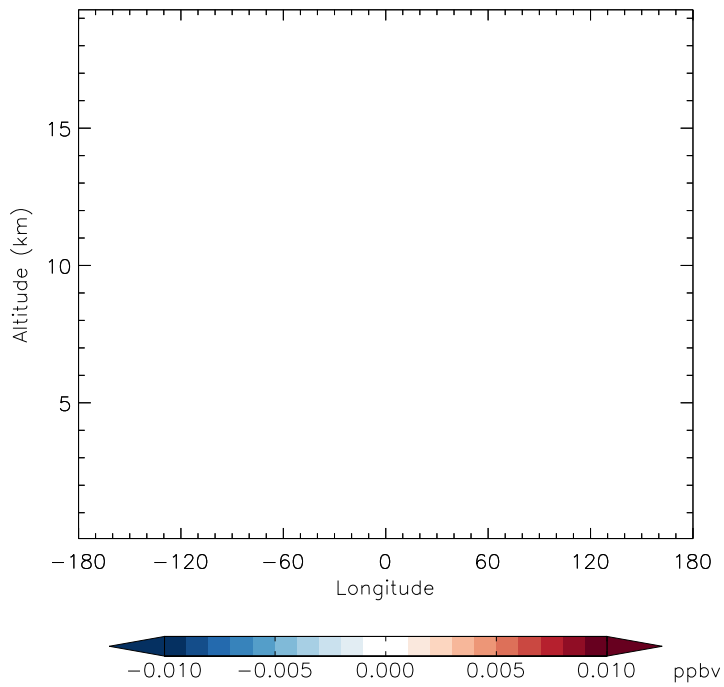
v11-01f-geosp-Run0 - v11-01d-Run1

CHBr3 - Diff along 42N for Jan



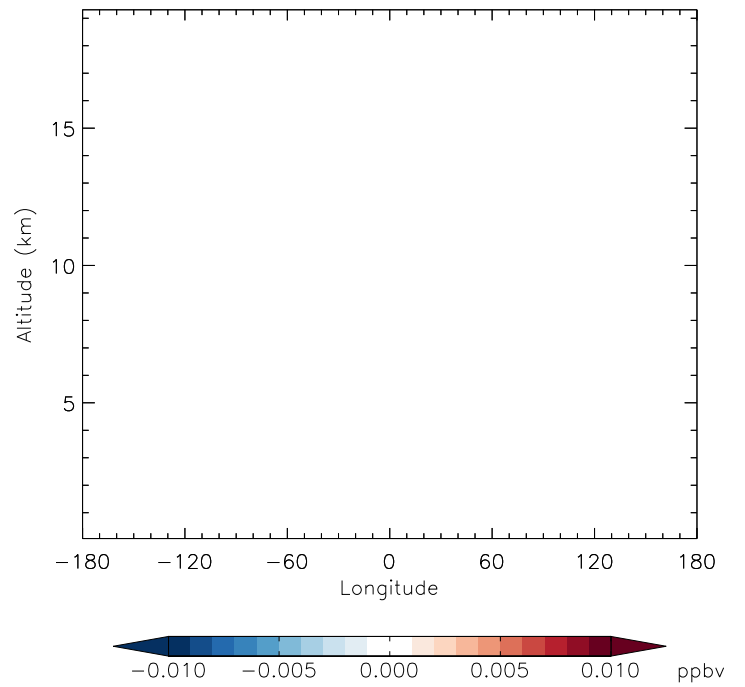
v11-01f-geosp-Run0 - v11-01b-Run0

CHBr3 - Diff along 15S for Jan



v11-01f-geosp-Run0 - v11-01b-Run0

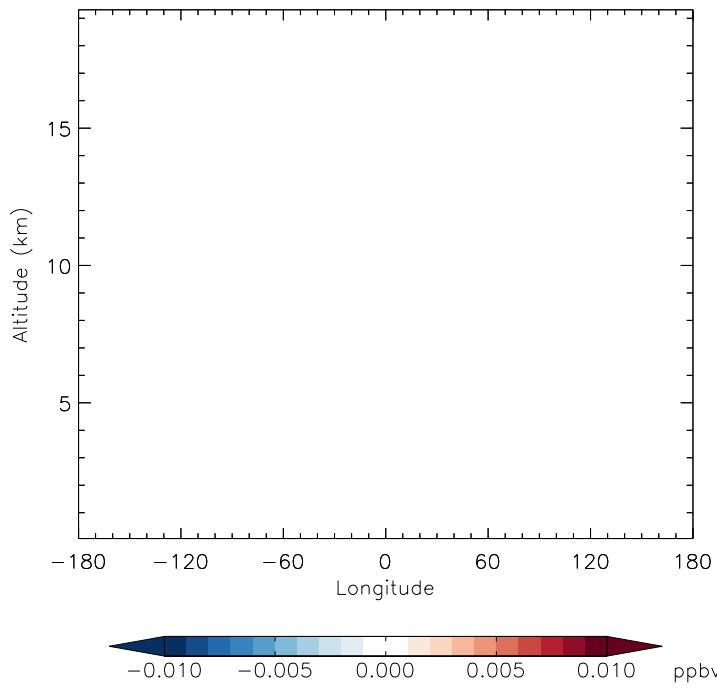
CHBr3 - Diff along 42N for Jan



GEOS-Chem Longitudinal Difference Profiles at 15S and 42N

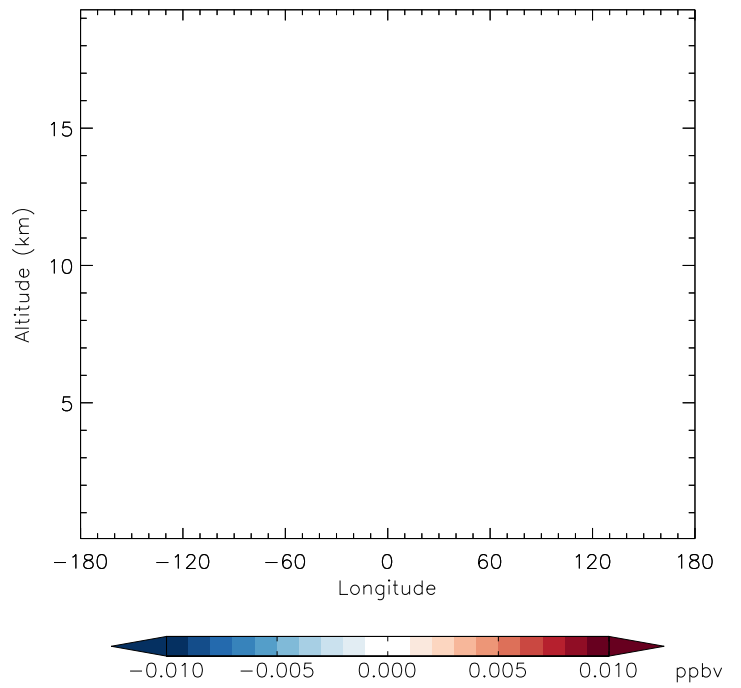
v11-01f-geosp-Run0 - v11-01d-Run1

CH2Br2 - Diff along 15S for Jan



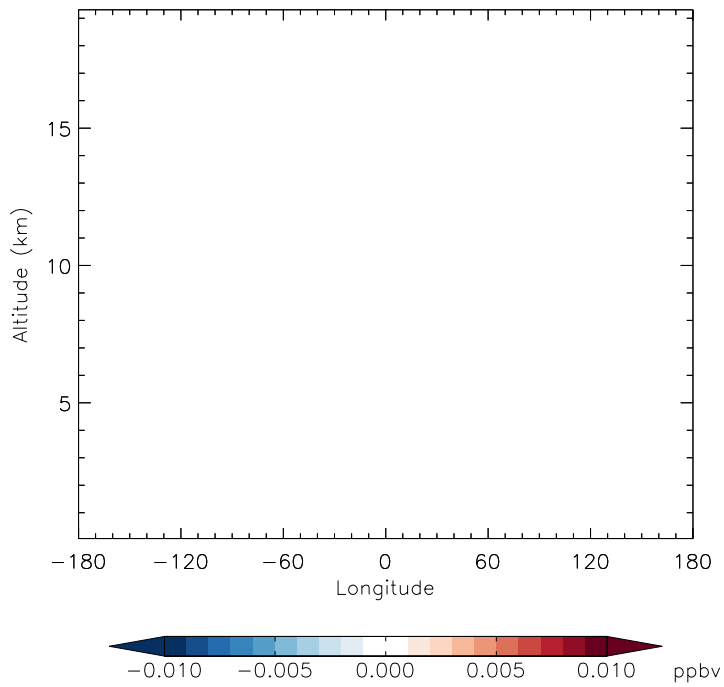
v11-01f-geosp-Run0 - v11-01d-Run1

CH2Br2 - Diff along 42N for Jan



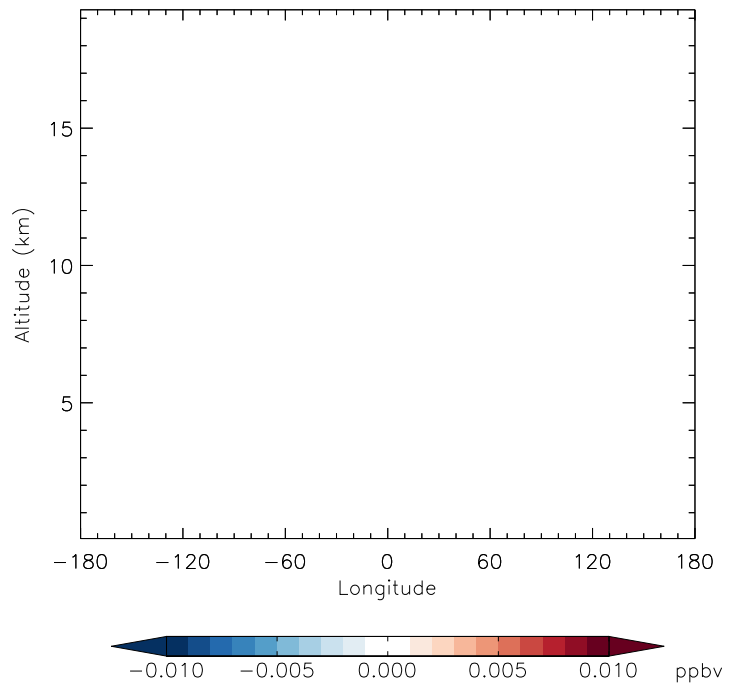
v11-01f-geosp-Run0 - v11-01b-Run0

CH2Br2 - Diff along 15S for Jan



v11-01f-geosp-Run0 - v11-01b-Run0

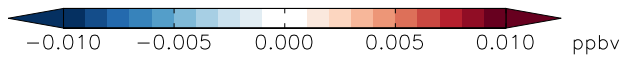
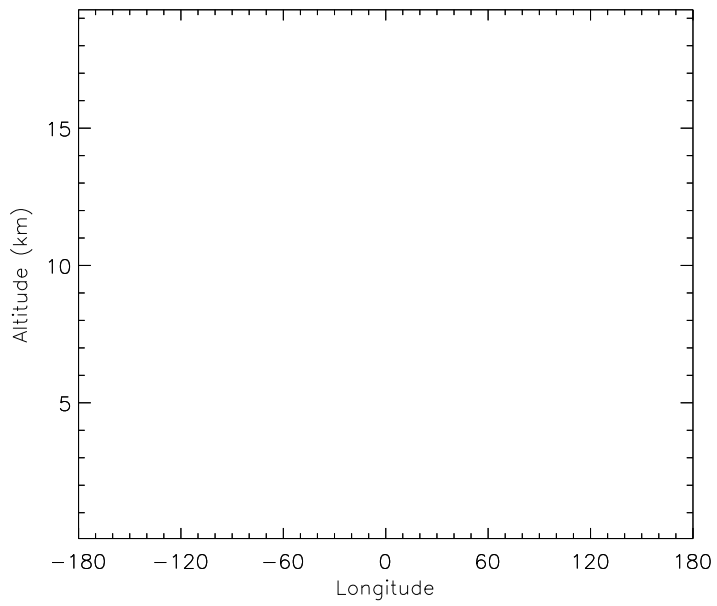
CH2Br2 - Diff along 42N for Jan



GEOS-Chem Longitudinal Difference Profiles at 15S and 42N

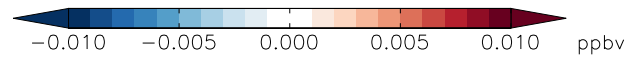
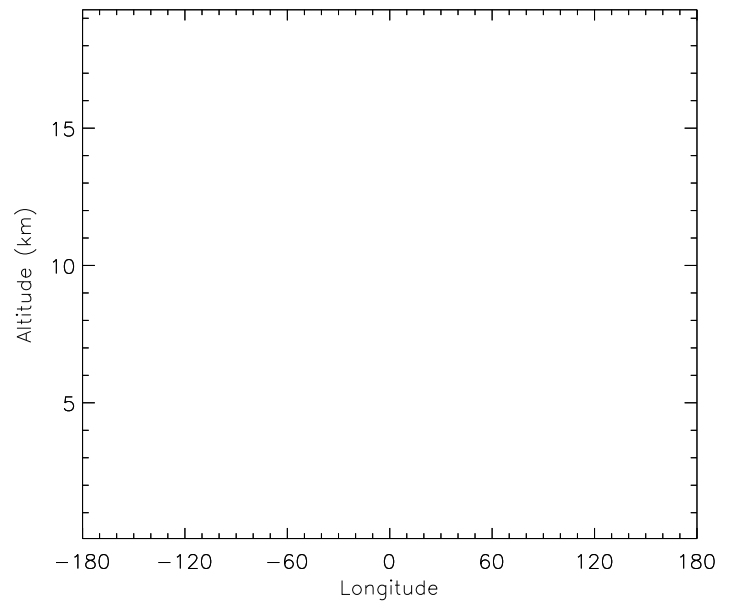
v11-01f-geosp-Run0 - v11-01d-Run1

CH3Br - Diff along 15S for Jan



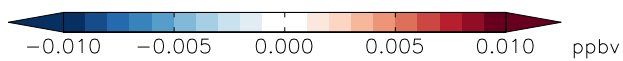
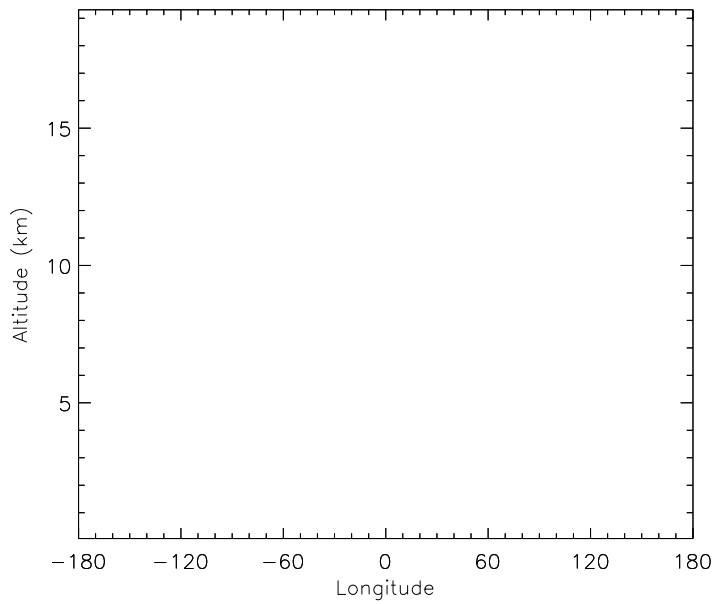
v11-01f-geosp-Run0 - v11-01d-Run1

CH3Br - Diff along 42N for Jan



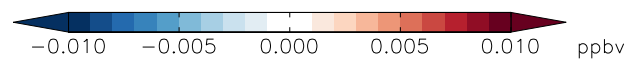
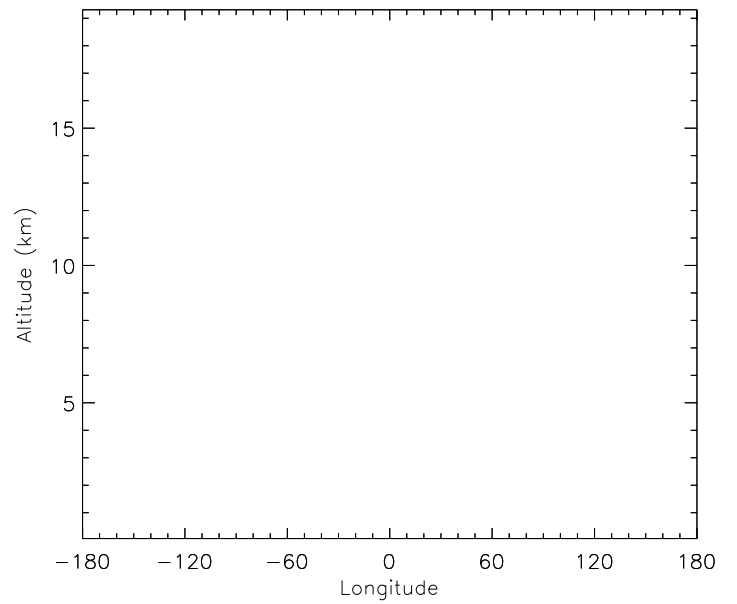
v11-01f-geosp-Run0 - v11-01b-Run0

CH3Br - Diff along 15S for Jan



v11-01f-geosp-Run0 - v11-01b-Run0

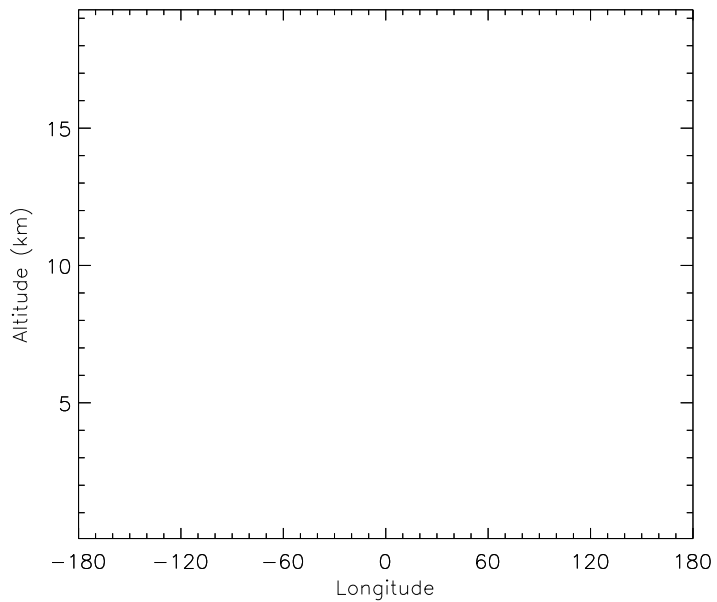
CH3Br - Diff along 42N for Jan



GEOS-Chem Longitudinal Difference Profiles at 15S and 42N

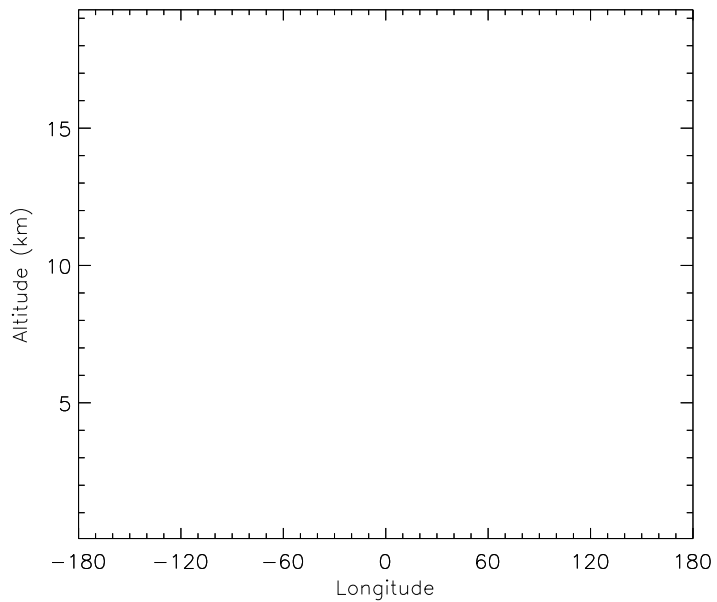
v11-01f-geosp-Run0 - v11-01d-Run1

MPN - Diff along 15S for Jan



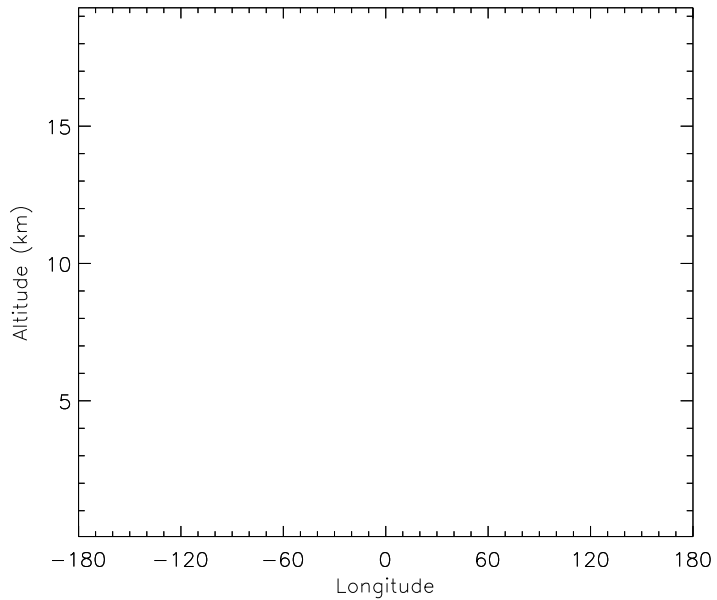
v11-01f-geosp-Run0 - v11-01d-Run1

MPN - Diff along 42N for Jan



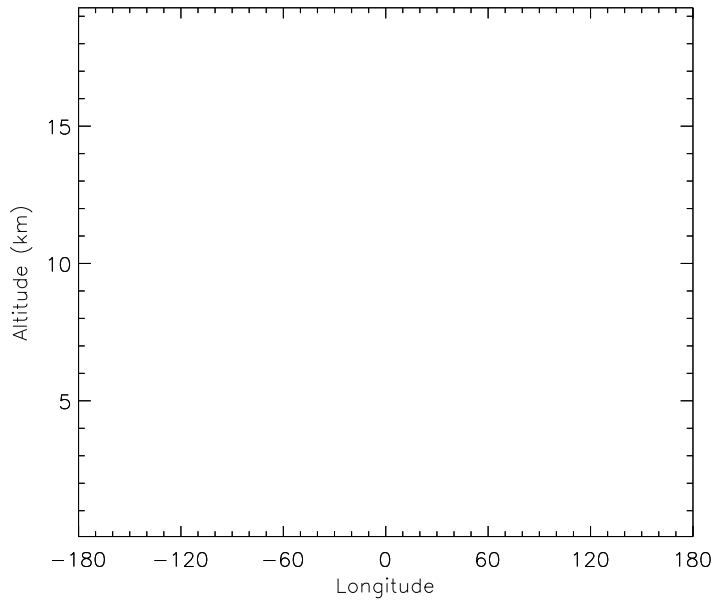
v11-01f-geosp-Run0 - v11-01b-Run0

MPN - Diff along 15S for Jan



v11-01f-geosp-Run0 - v11-01b-Run0

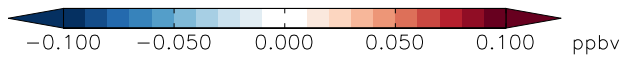
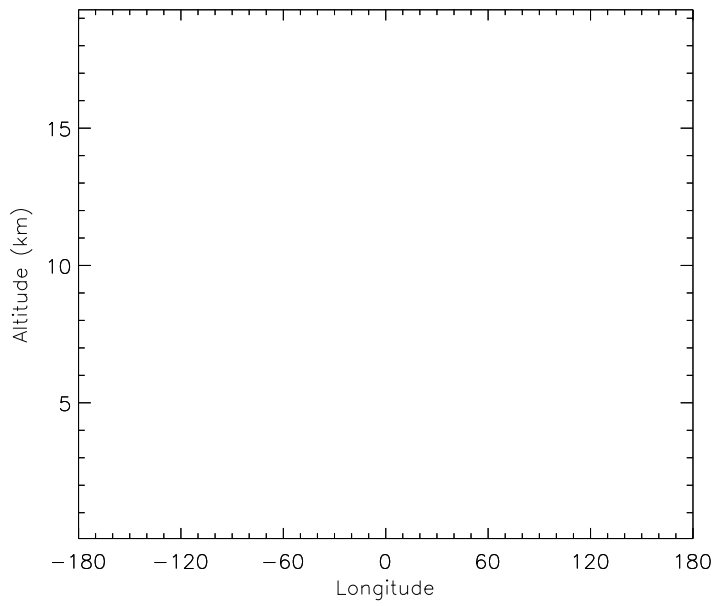
MPN - Diff along 42N for Jan



GEOS-Chem Longitudinal Difference Profiles at 15S and 42N

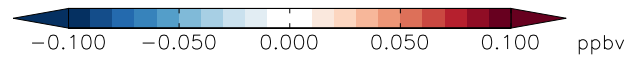
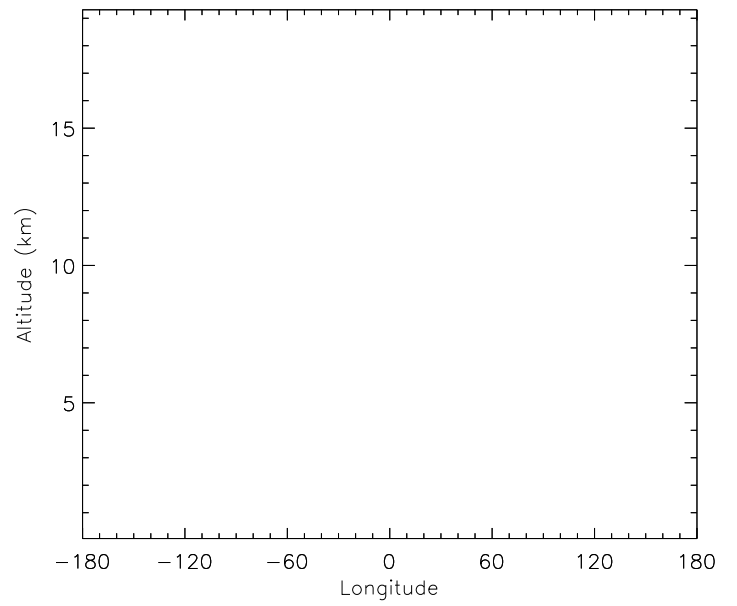
v11-01f-geosfp-Run0 - v11-01d-Run1

ISOPN - Diff along 15S for Jan



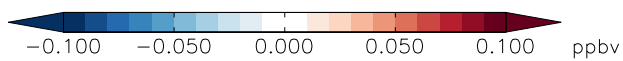
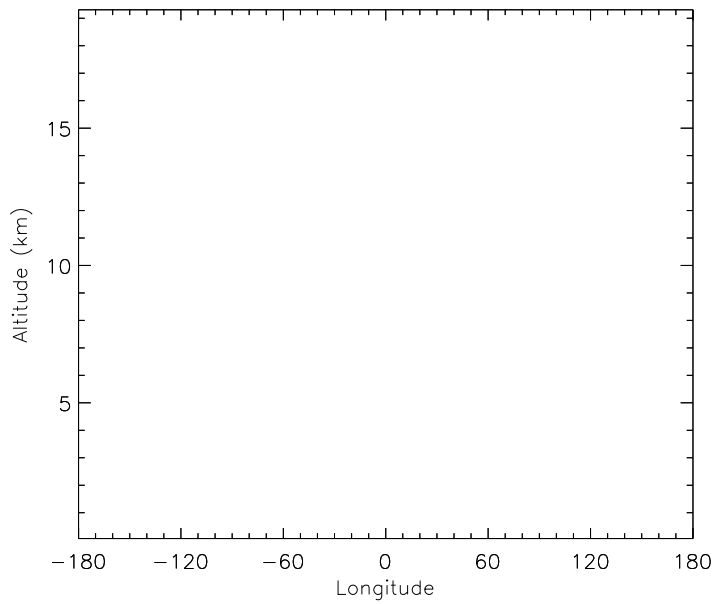
v11-01f-geosfp-Run0 - v11-01d-Run1

ISOPN - Diff along 42N for Jan



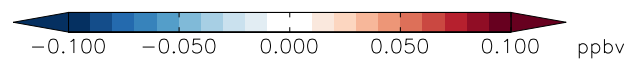
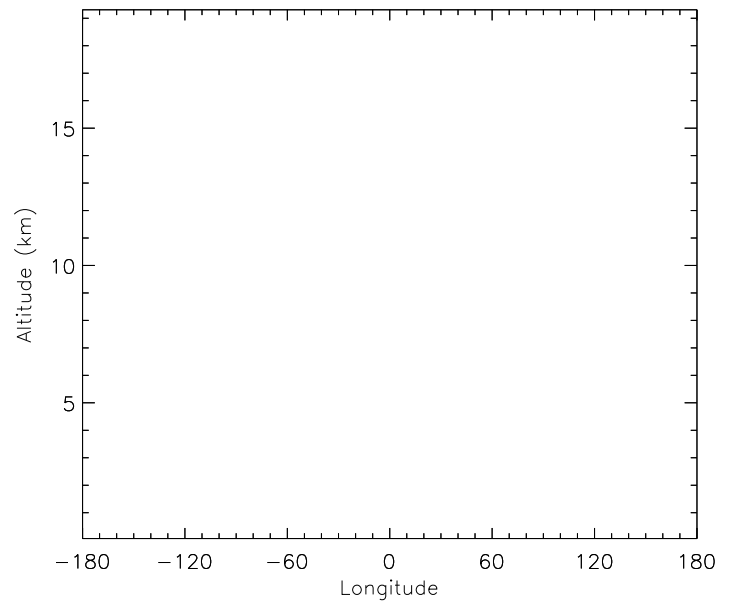
v11-01f-geosfp-Run0 - v11-01b-Run0

ISOPN - Diff along 15S for Jan



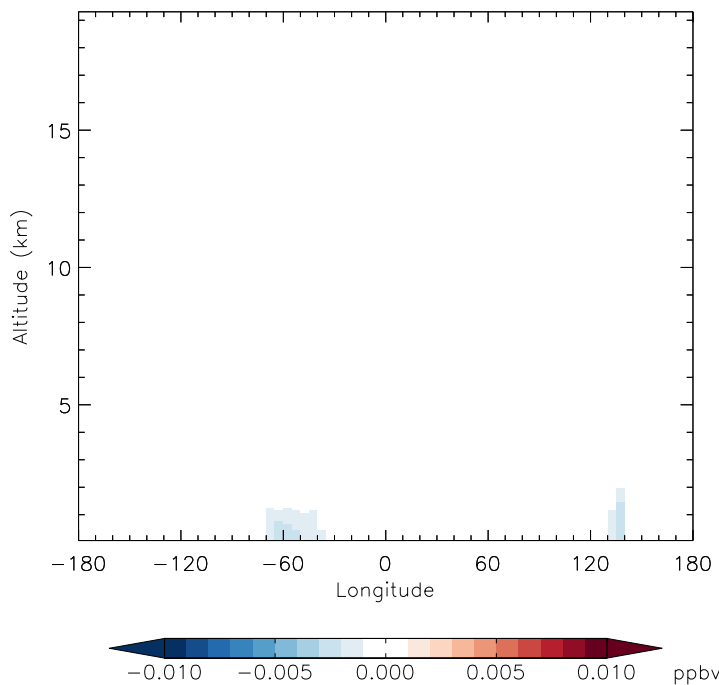
v11-01f-geosfp-Run0 - v11-01b-Run0

ISOPN - Diff along 42N for Jan

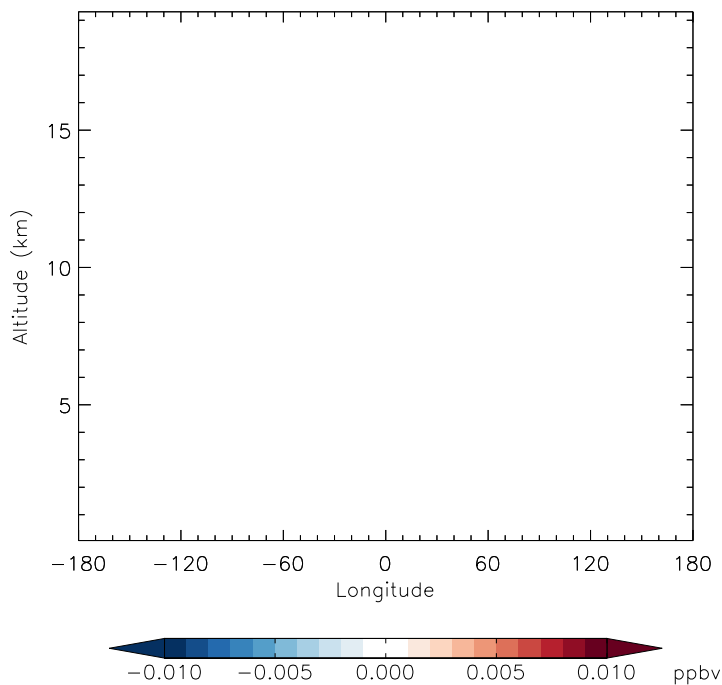


GEOS-Chem Longitudinal Difference Profiles at 15S and 42N

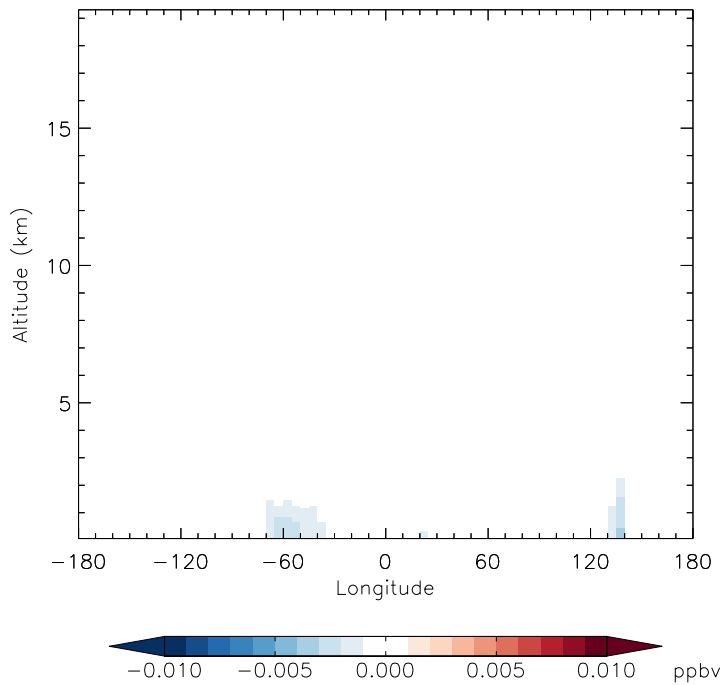
v11-01f-geosp-Run0 - v11-01d-Run1
MOBA - Diff along 15S for Jan



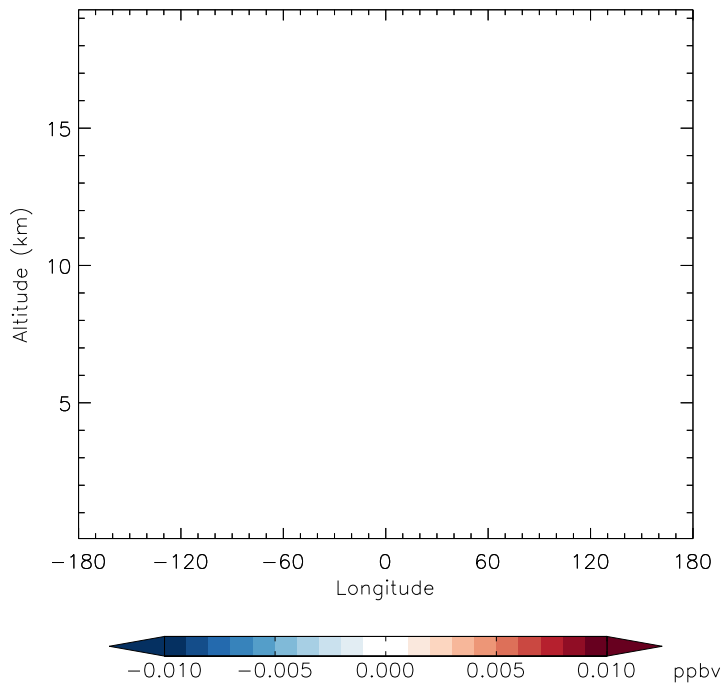
v11-01f-geosp-Run0 - v11-01d-Run1
MOBA - Diff along 42N for Jan



v11-01f-geosp-Run0 - v11-01b-Run0
MOBA - Diff along 15S for Jan



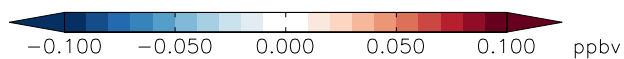
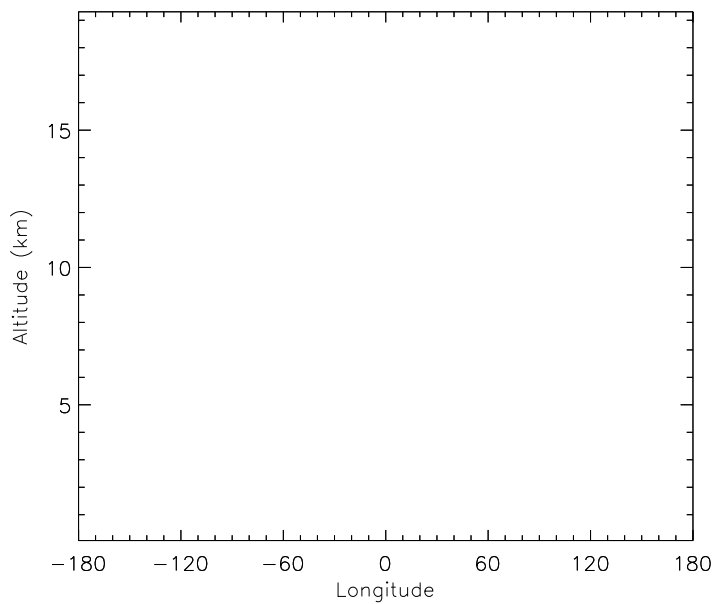
v11-01f-geosp-Run0 - v11-01b-Run0
MOBA - Diff along 42N for Jan



GEOS-Chem Longitudinal Difference Profiles at 15S and 42N

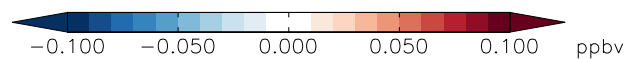
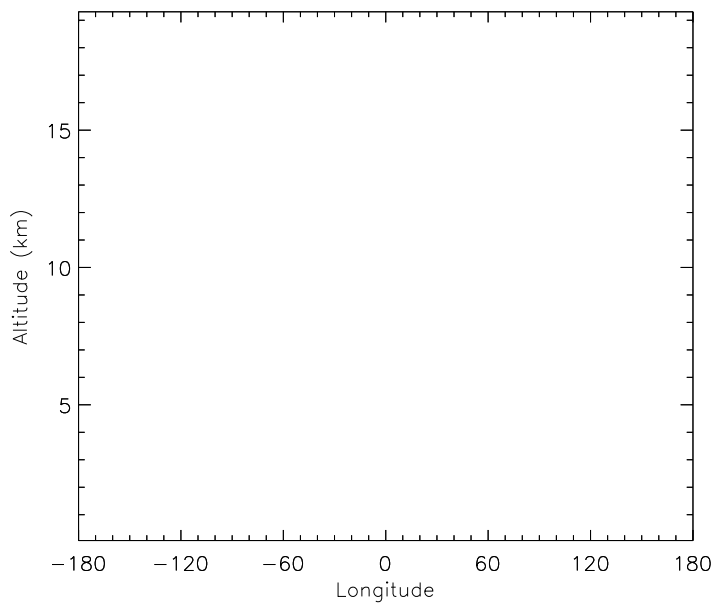
v11-01f-geosp-Run0 - v11-01d-Run1

PROPNN - Diff along 15S for Jan



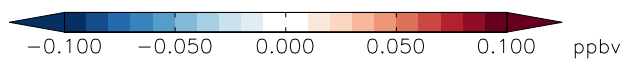
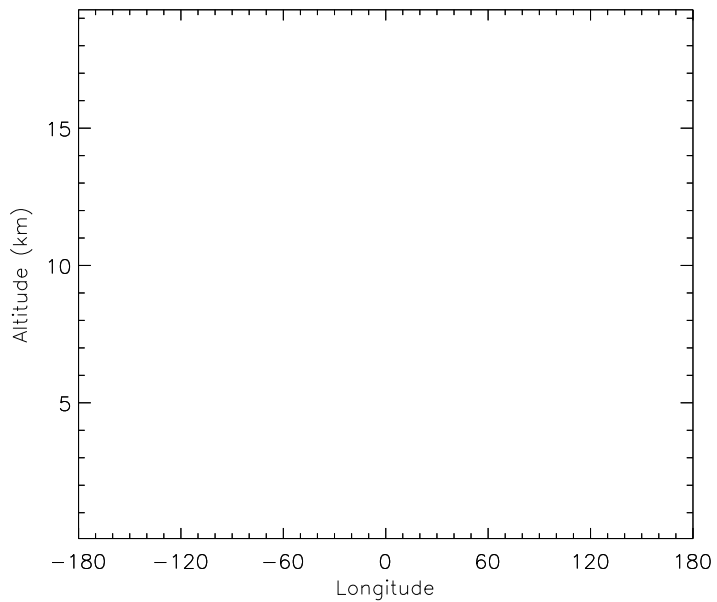
v11-01f-geosp-Run0 - v11-01d-Run1

PROPNN - Diff along 42N for Jan



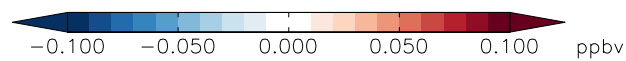
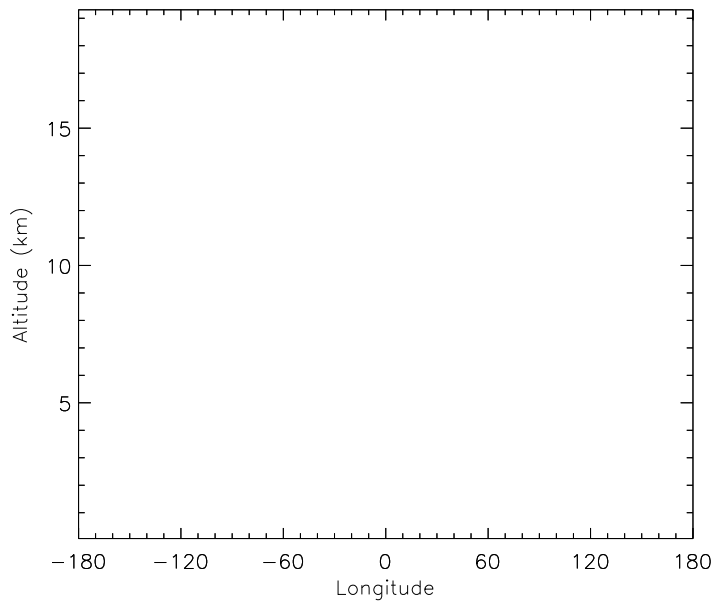
v11-01f-geosp-Run0 - v11-01b-Run0

PROPNN - Diff along 15S for Jan



v11-01f-geosp-Run0 - v11-01b-Run0

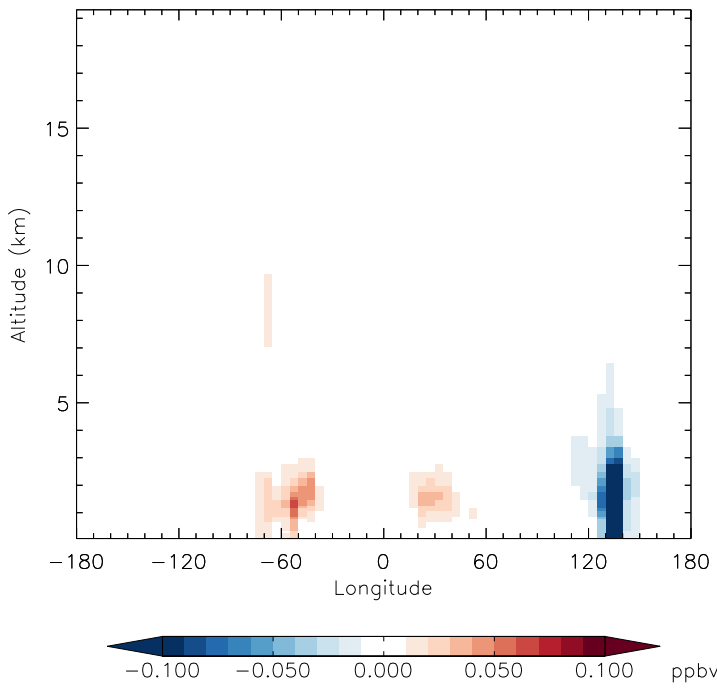
PROPNN - Diff along 42N for Jan



GEOS-Chem Longitudinal Difference Profiles at 15S and 42N

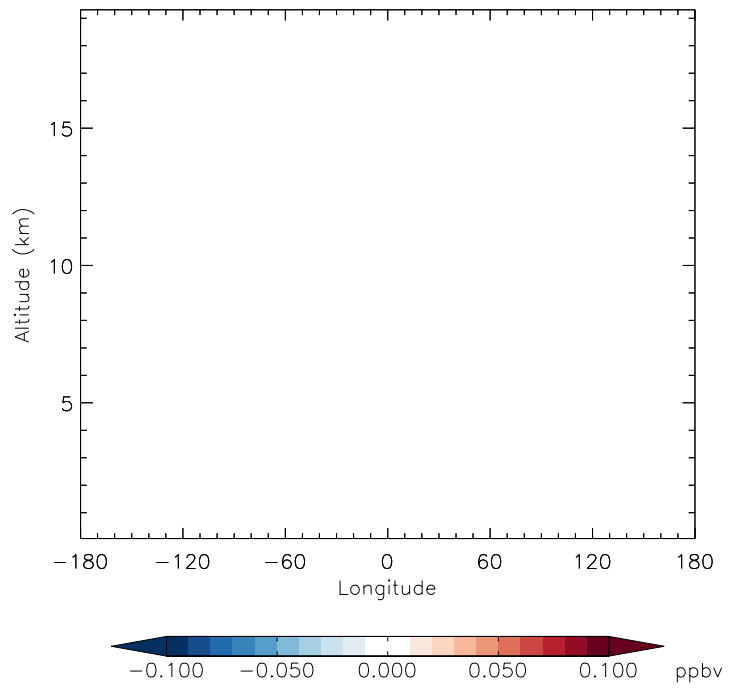
v11-01f-geosp-Run0 - v11-01d-Run1

HAC - Diff along 15S for Jan



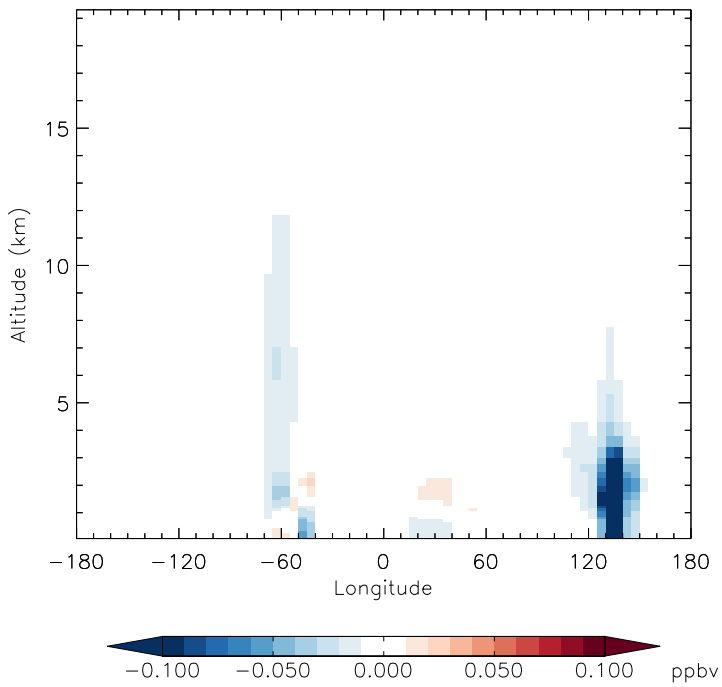
v11-01f-geosp-Run0 - v11-01d-Run1

HAC - Diff along 42N for Jan



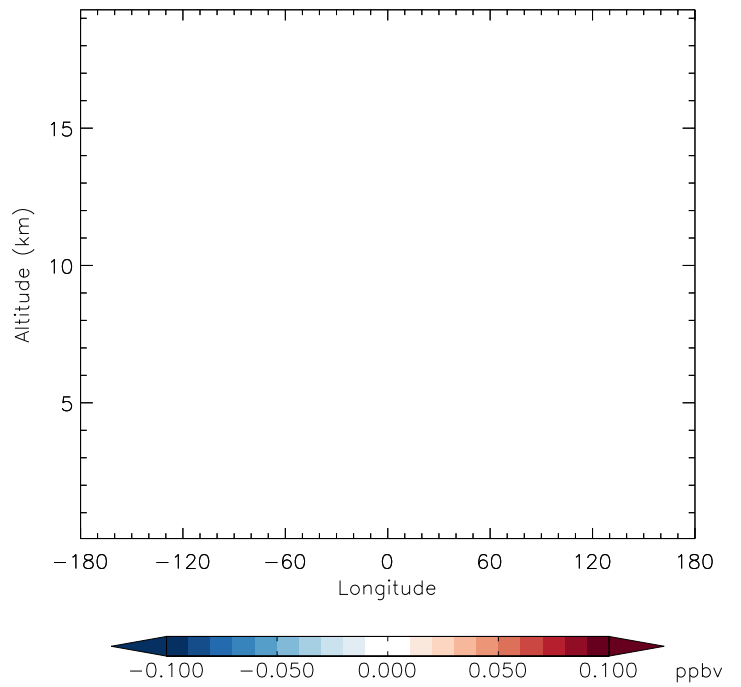
v11-01f-geosp-Run0 - v11-01b-Run0

HAC - Diff along 15S for Jan



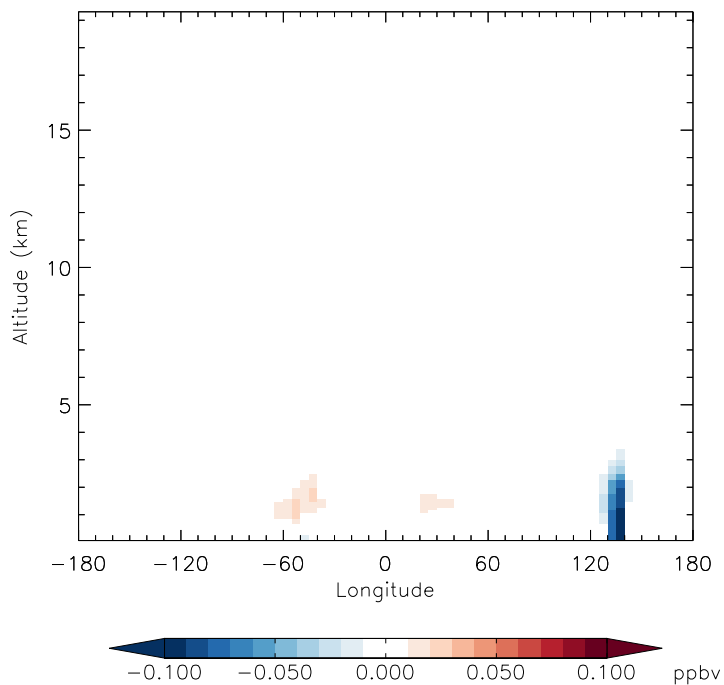
v11-01f-geosp-Run0 - v11-01b-Run0

HAC - Diff along 42N for Jan

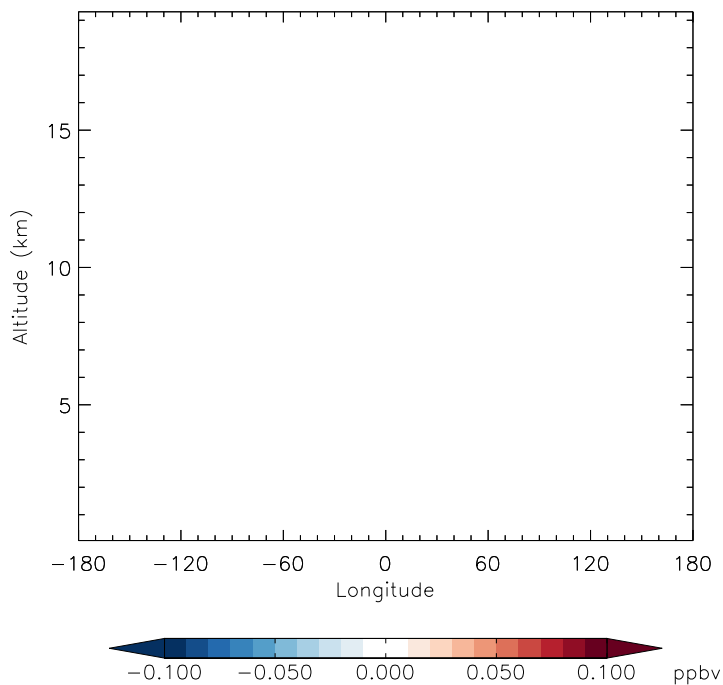


GEOS-Chem Longitudinal Difference Profiles at 15S and 42N

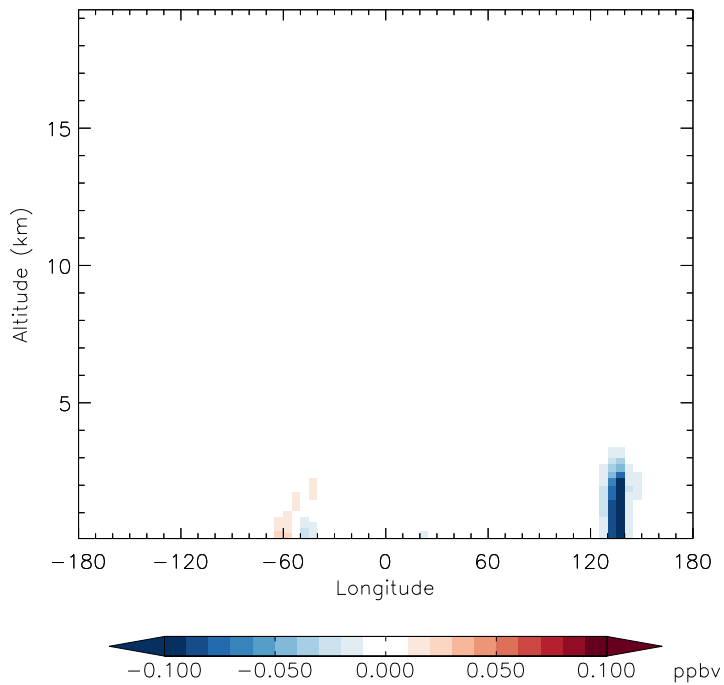
v11-01f-geosp-Run0 - v11-01d-Run1
GLYC - Diff along 15S for Jan



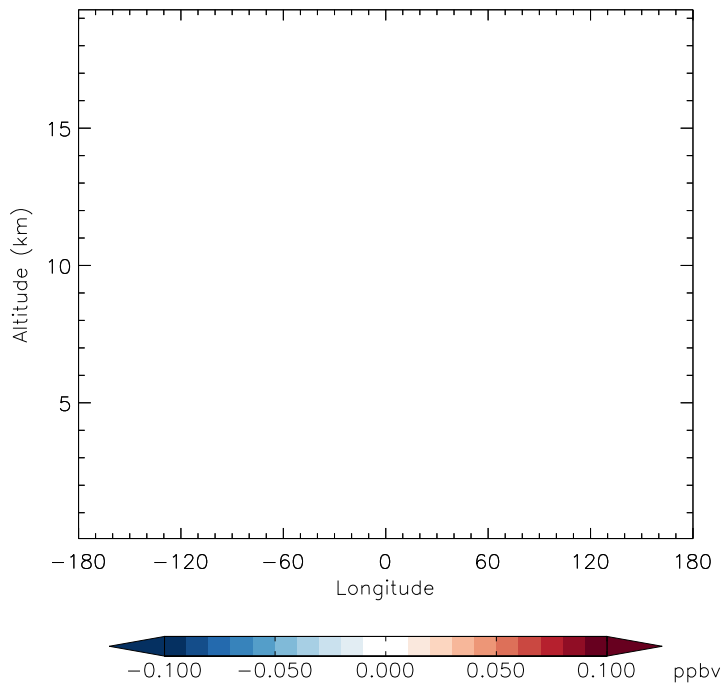
v11-01f-geosp-Run0 - v11-01d-Run1
GLYC - Diff along 42N for Jan



v11-01f-geosp-Run0 - v11-01b-Run0
GLYC - Diff along 15S for Jan



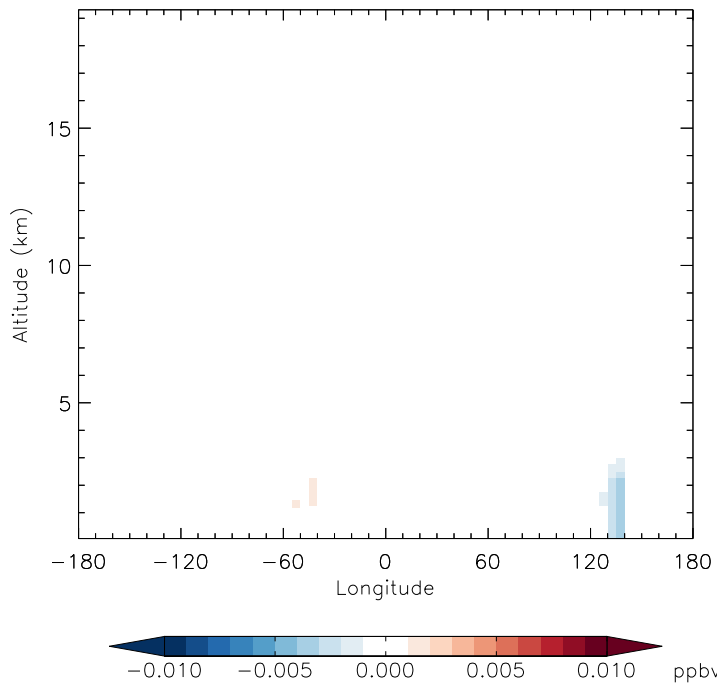
v11-01f-geosp-Run0 - v11-01b-Run0
GLYC - Diff along 42N for Jan



GEOS-Chem Longitudinal Difference Profiles at 15S and 42N

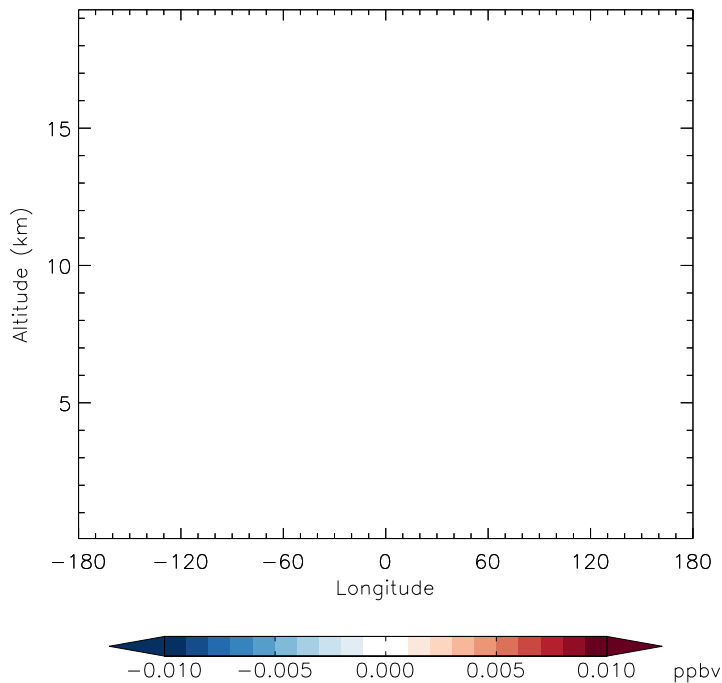
v11-01f-geosp-Run0 - v11-01d-Run1

MMN - Diff along 15S for Jan



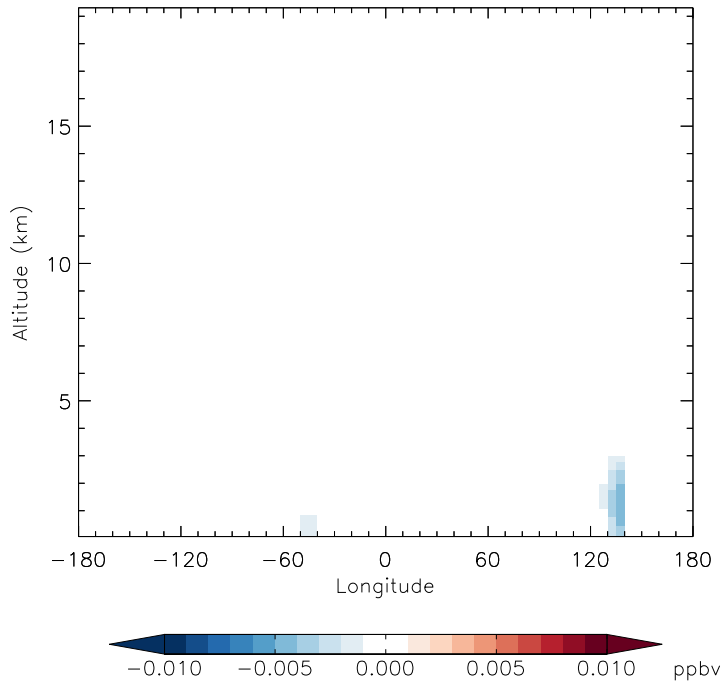
v11-01f-geosp-Run0 - v11-01d-Run1

MMN - Diff along 42N for Jan



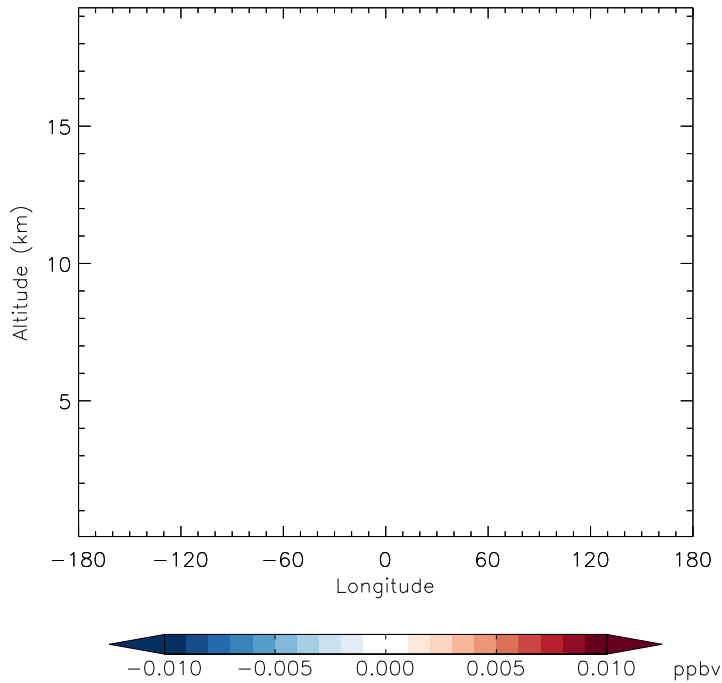
v11-01f-geosp-Run0 - v11-01b-Run0

MMN - Diff along 15S for Jan



v11-01f-geosp-Run0 - v11-01b-Run0

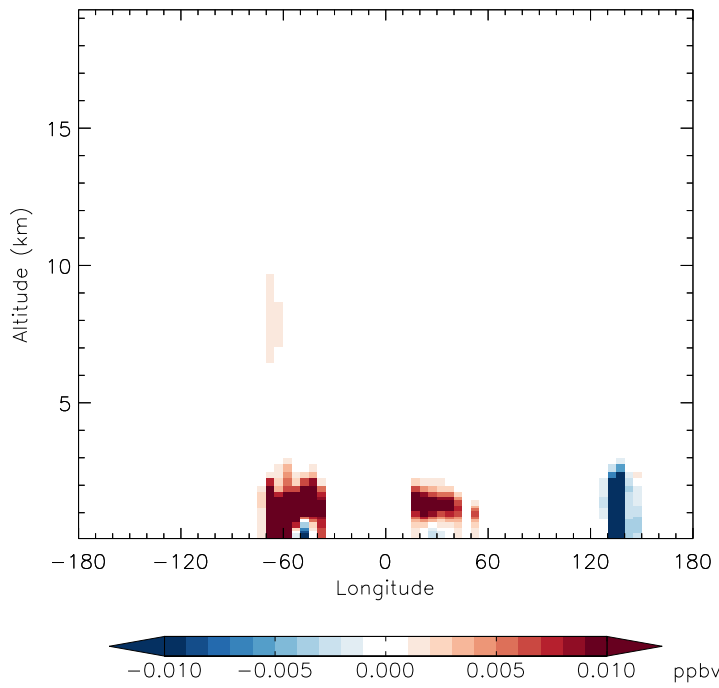
MMN - Diff along 42N for Jan



GEOS-Chem Longitudinal Difference Profiles at 15S and 42N

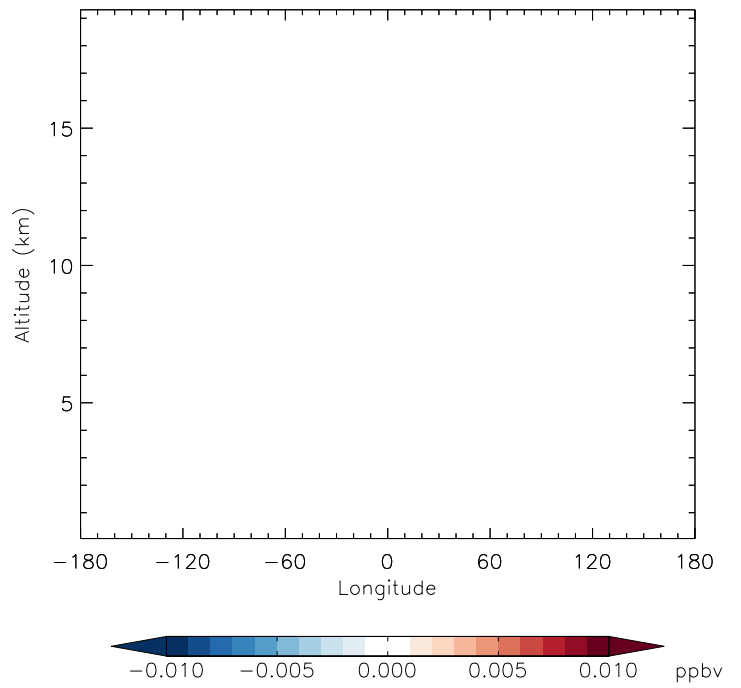
v11-01f-geosp-Run0 - v11-01d-Run1

RIP - Diff along 15S for Jan



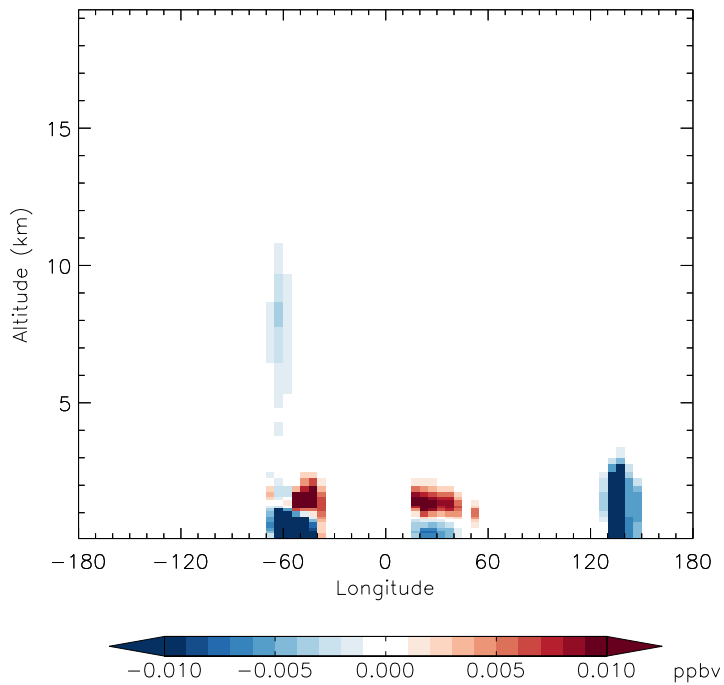
v11-01f-geosp-Run0 - v11-01d-Run1

RIP - Diff along 42N for Jan



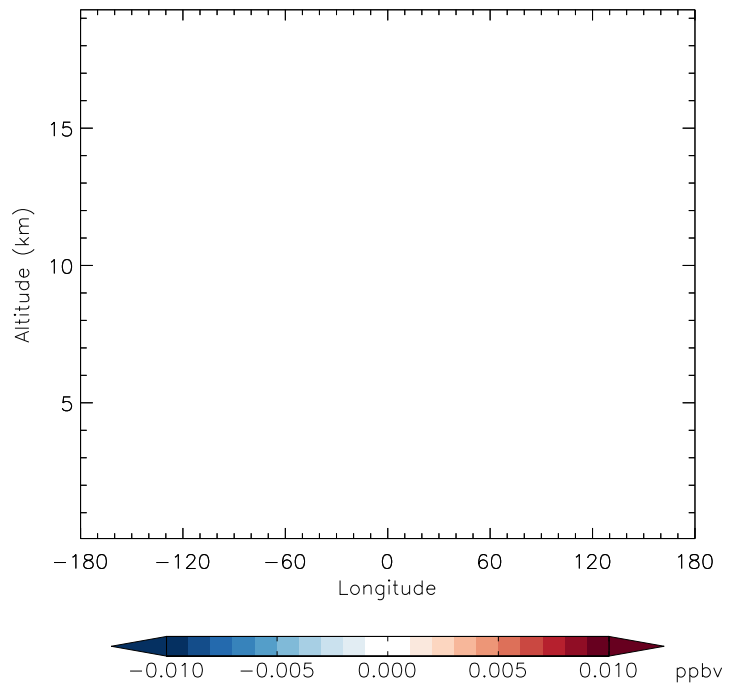
v11-01f-geosp-Run0 - v11-01b-Run0

RIP - Diff along 15S for Jan



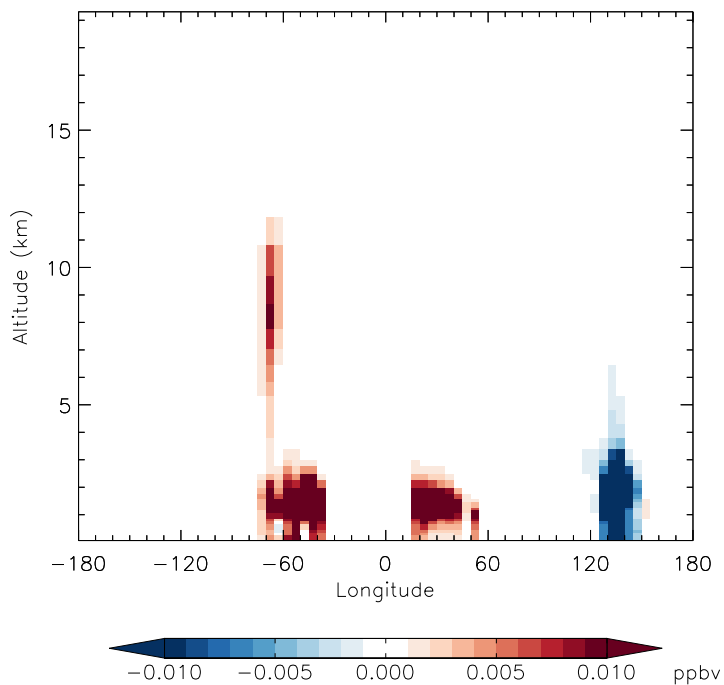
v11-01f-geosp-Run0 - v11-01b-Run0

RIP - Diff along 42N for Jan

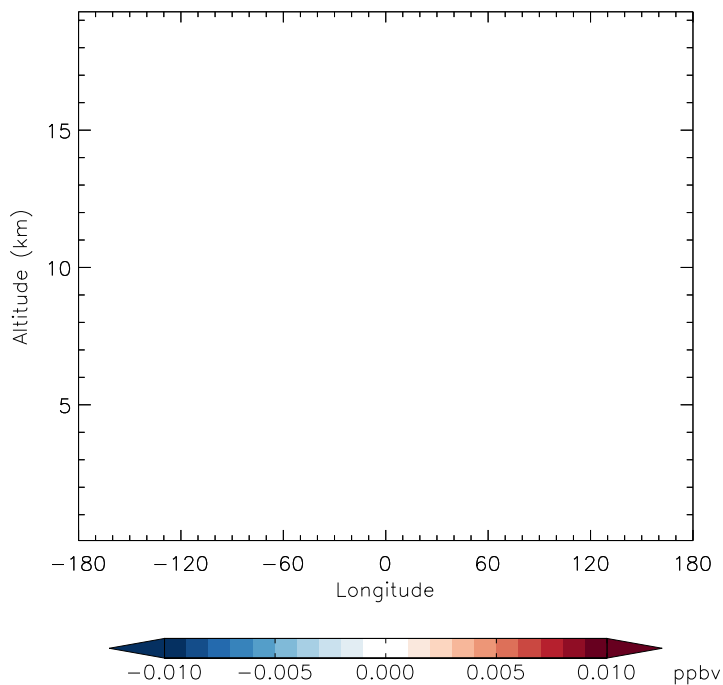


GEOS-Chem Longitudinal Difference Profiles at 15S and 42N

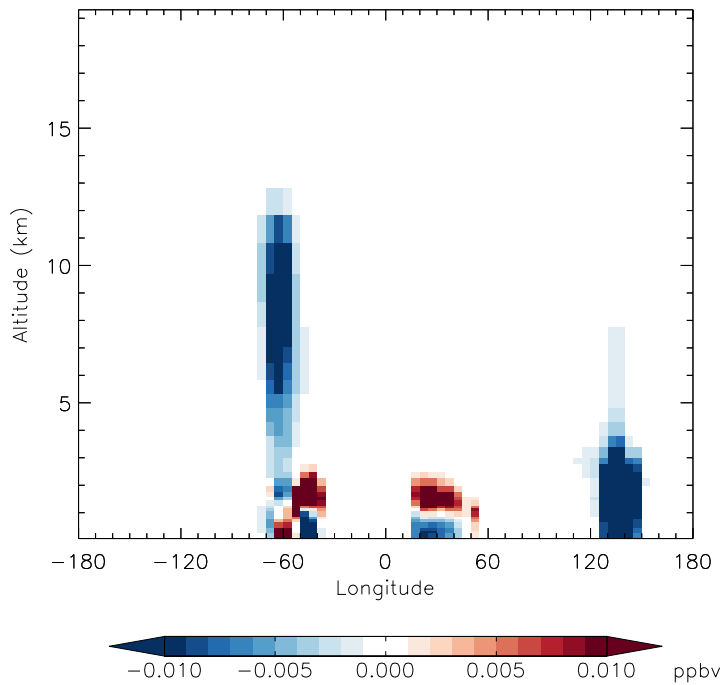
v11-01f-geosp-Run0 - v11-01d-Run1
IEPOX - Diff along 15S for Jan



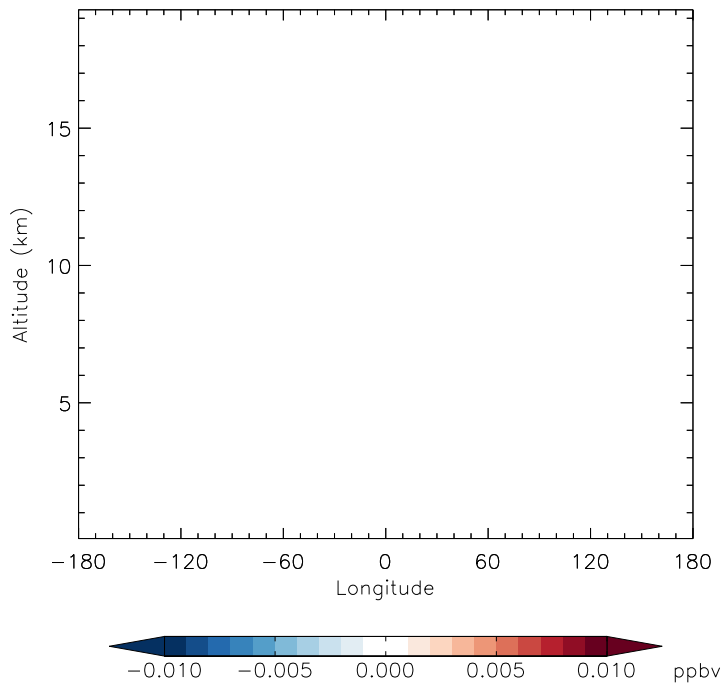
v11-01f-geosp-Run0 - v11-01d-Run1
IEPOX - Diff along 42N for Jan



v11-01f-geosp-Run0 - v11-01b-Run0
IEPOX - Diff along 15S for Jan



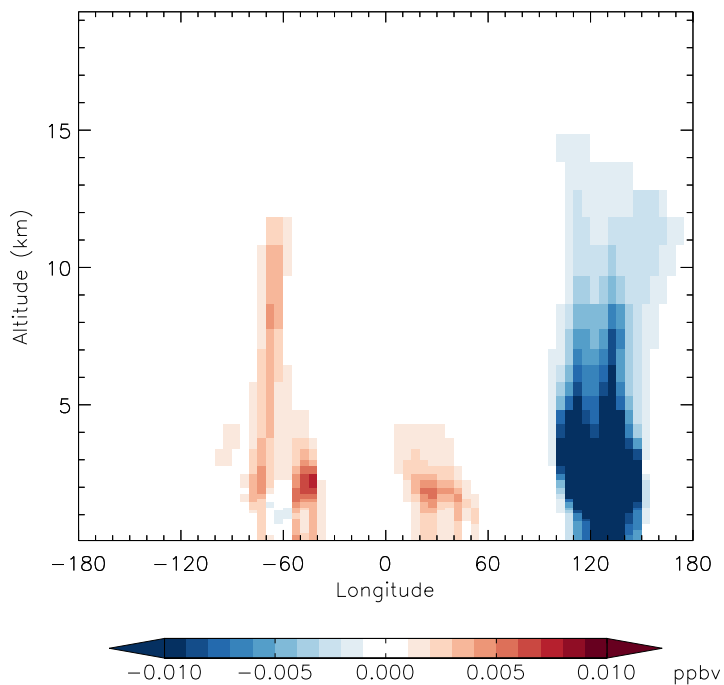
v11-01f-geosp-Run0 - v11-01b-Run0
IEPOX - Diff along 42N for Jan



GEOS-Chem Longitudinal Difference Profiles at 15S and 42N

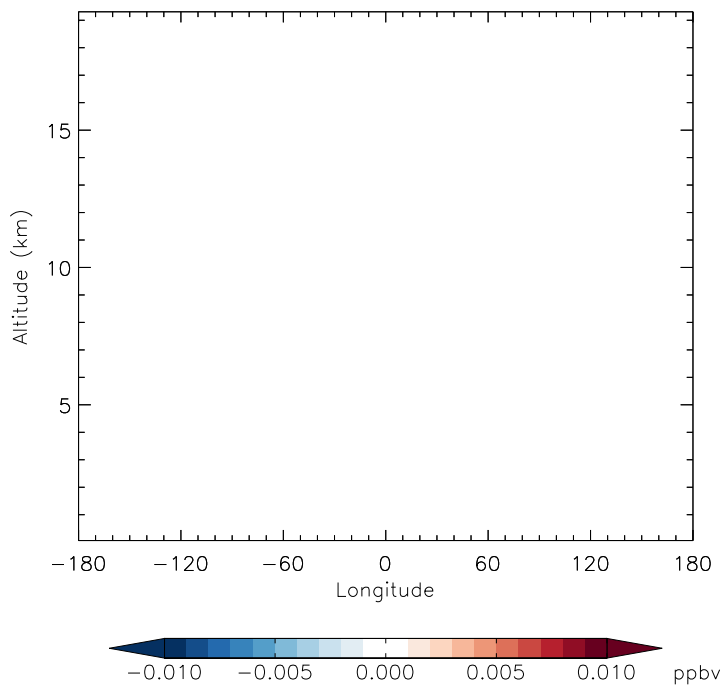
v11-01f-geosp-Run0 - v11-01d-Run1

MAP - Diff along 15S for Jan



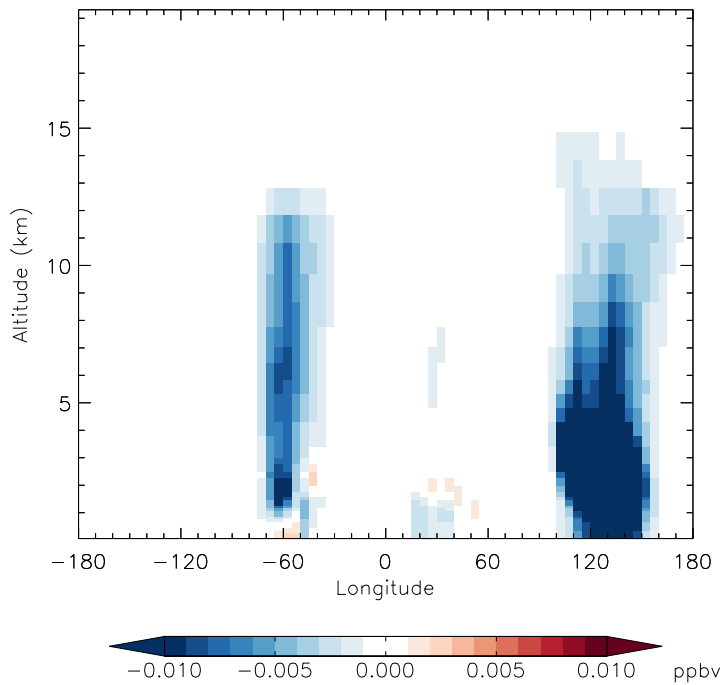
v11-01f-geosp-Run0 - v11-01d-Run1

MAP - Diff along 42N for Jan



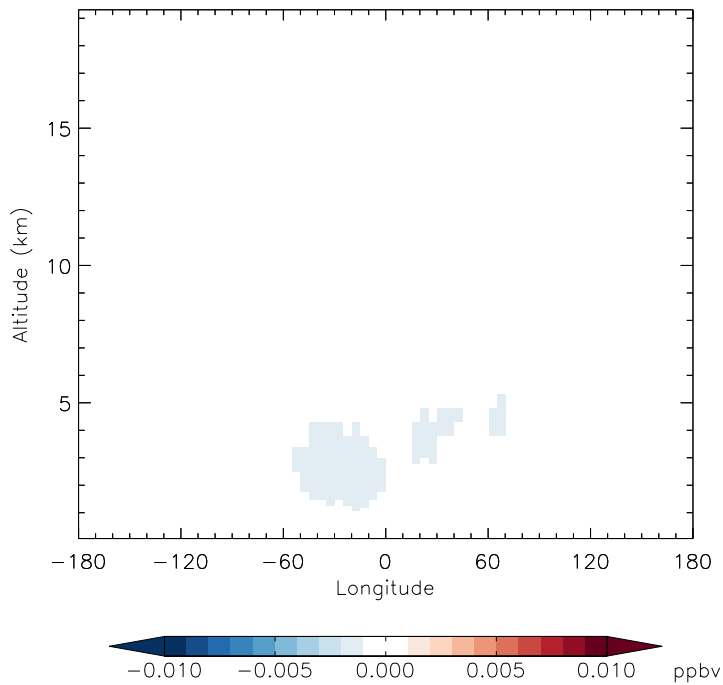
v11-01f-geosp-Run0 - v11-01b-Run0

MAP - Diff along 15S for Jan



v11-01f-geosp-Run0 - v11-01b-Run0

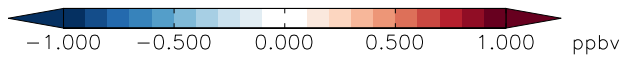
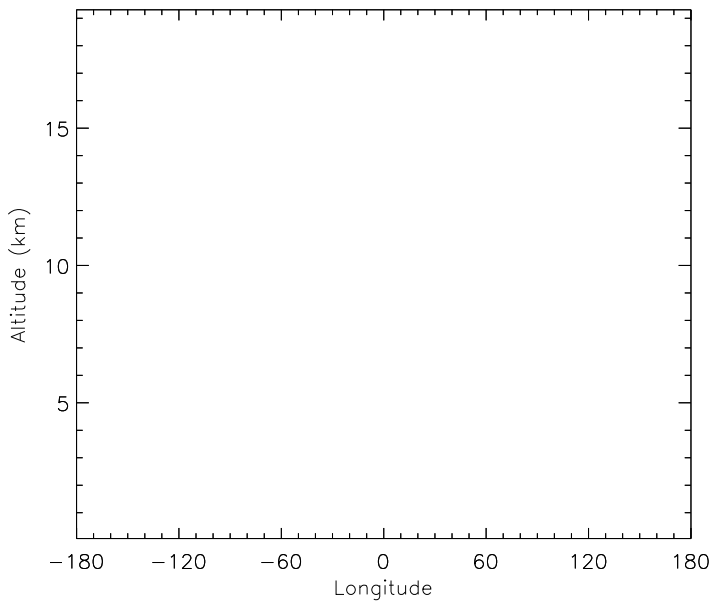
MAP - Diff along 42N for Jan



GEOS-Chem Longitudinal Difference Profiles at 15S and 42N

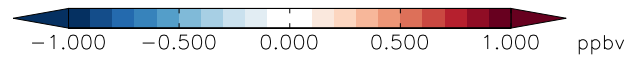
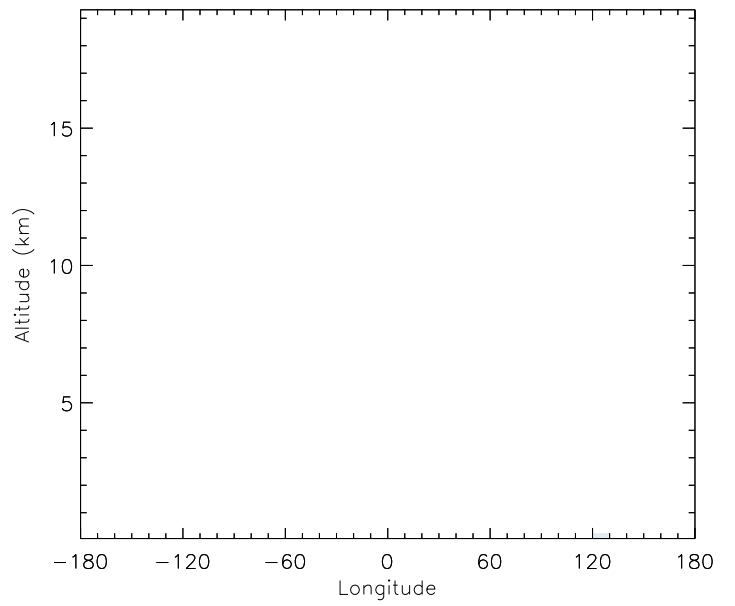
v11-01f-geosp-Run0 - v11-01d-Run1

NO₂ - Diff along 15S for Jan



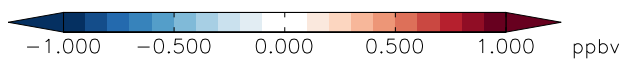
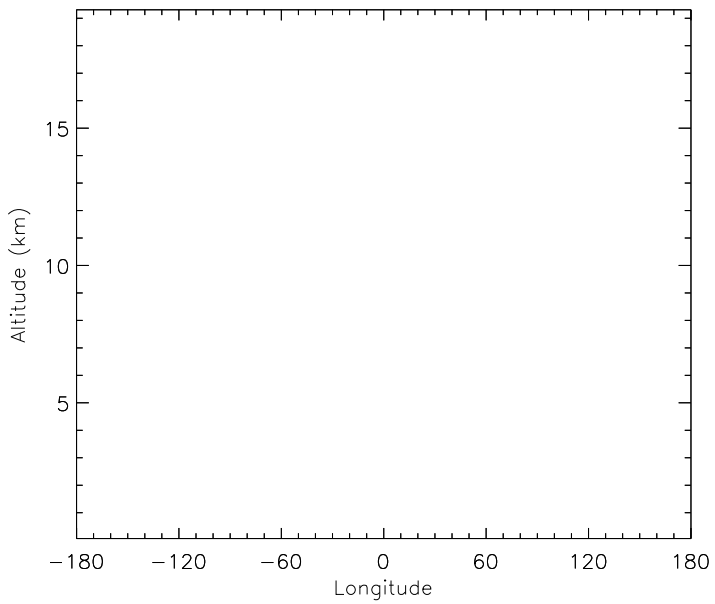
v11-01f-geosp-Run0 - v11-01d-Run1

NO₂ - Diff along 42N for Jan



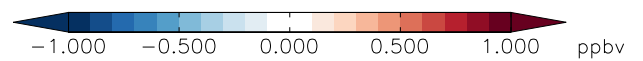
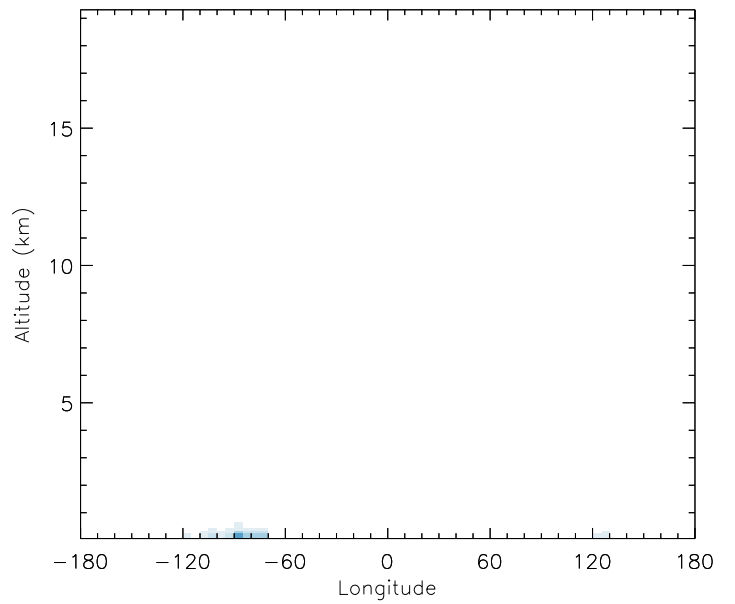
v11-01f-geosp-Run0 - v11-01b-Run0

NO₂ - Diff along 15S for Jan



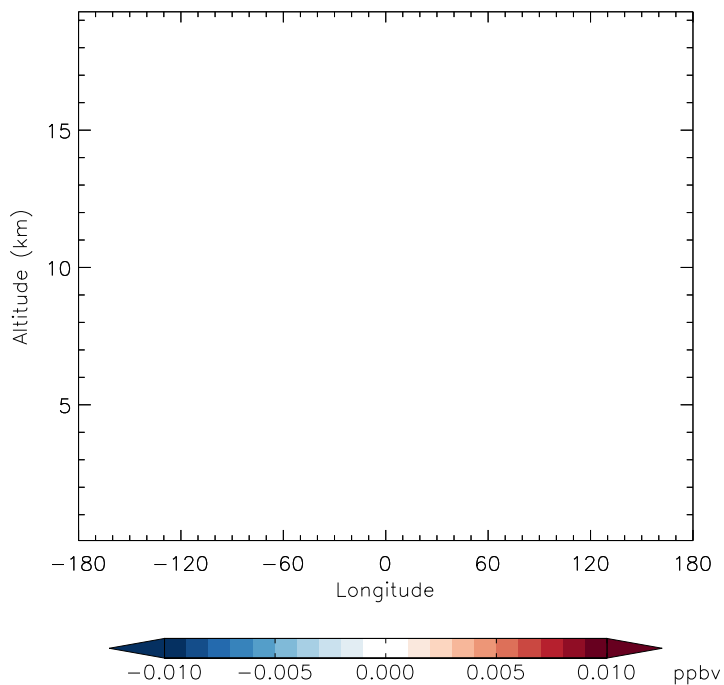
v11-01f-geosp-Run0 - v11-01b-Run0

NO₂ - Diff along 42N for Jan

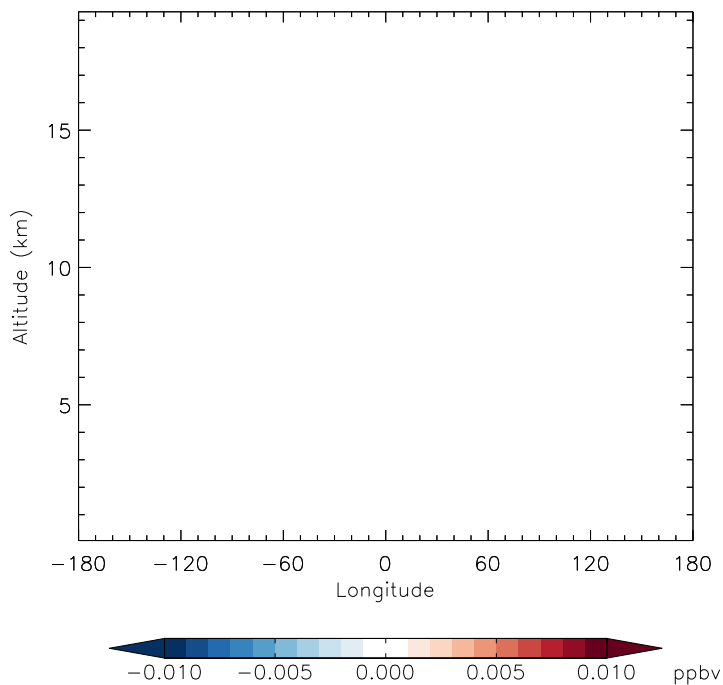


GEOS-Chem Longitudinal Difference Profiles at 15S and 42N

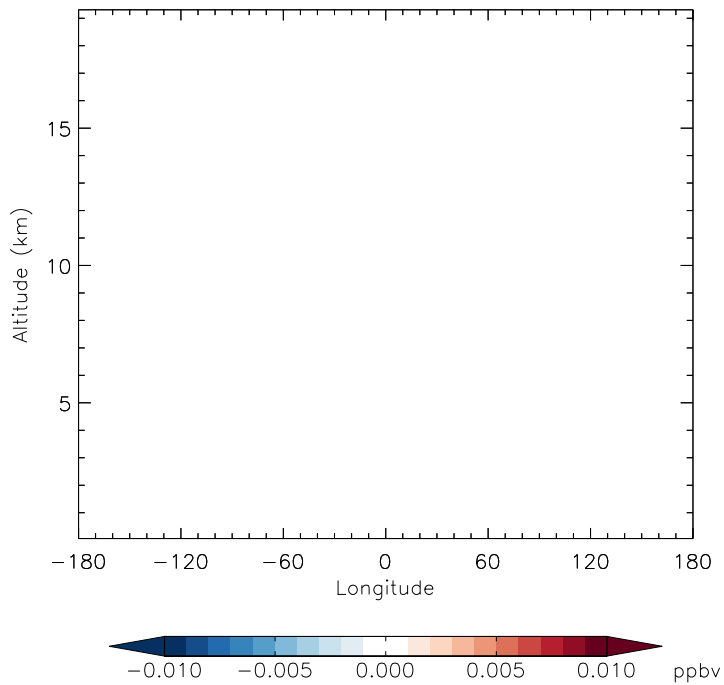
v11-01f-geosp-Run0 - v11-01d-Run1
NO3 - Diff along 15S for Jan



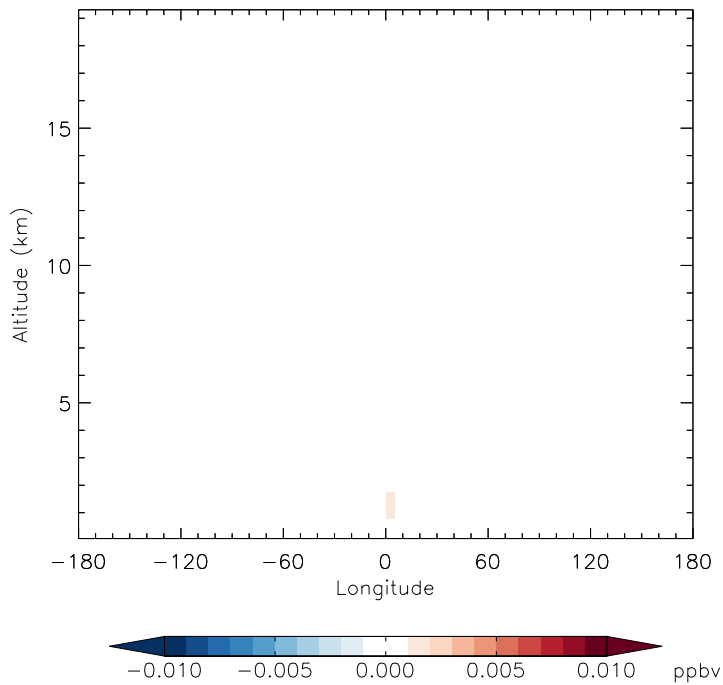
v11-01f-geosp-Run0 - v11-01d-Run1
NO3 - Diff along 42N for Jan



v11-01f-geosp-Run0 - v11-01b-Run0
NO3 - Diff along 15S for Jan



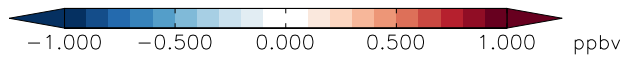
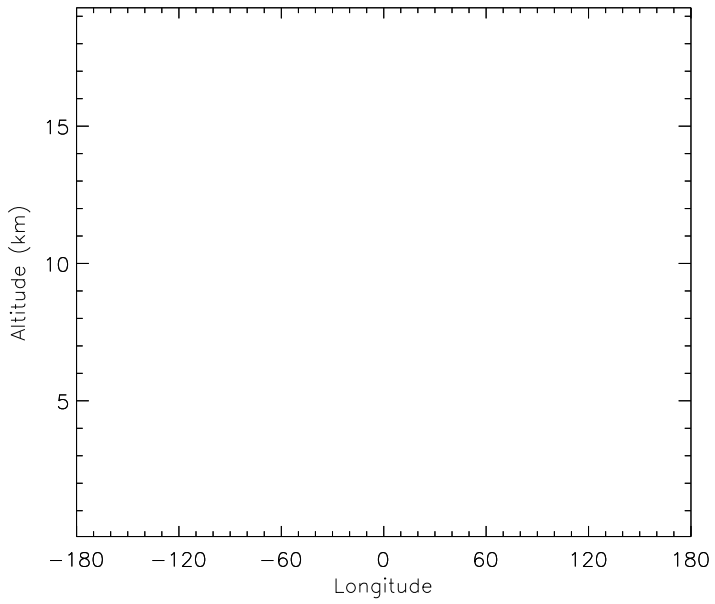
v11-01f-geosp-Run0 - v11-01b-Run0
NO3 - Diff along 42N for Jan



GEOS-Chem Longitudinal Difference Profiles at 15S and 42N

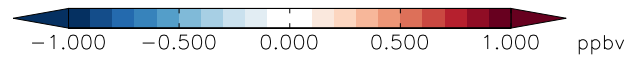
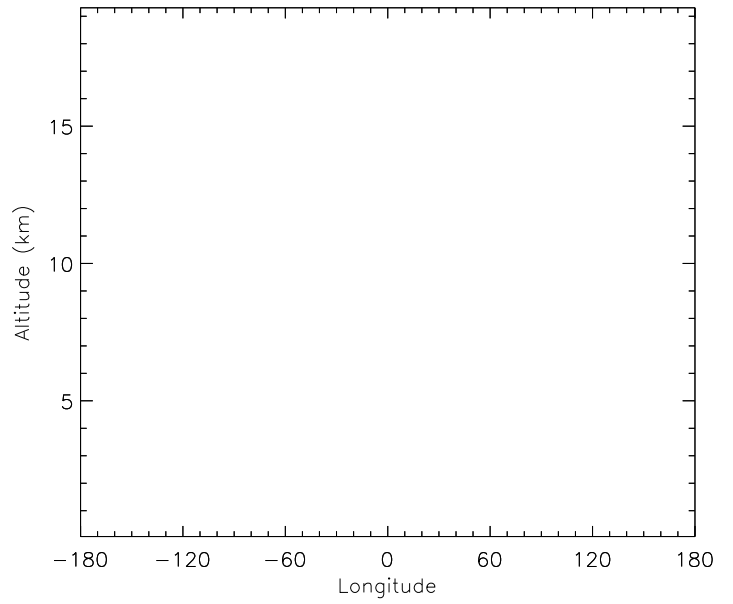
v11-01f-geosp-Run0 - v11-01d-Run1

HNO₂ - Diff along 15S for Jan



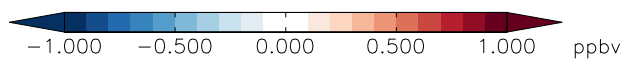
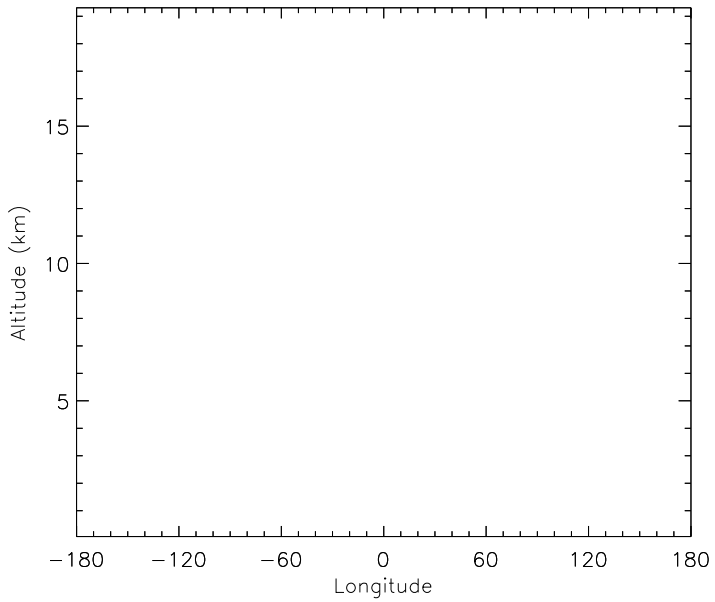
v11-01f-geosp-Run0 - v11-01d-Run1

HNO₂ - Diff along 42N for Jan



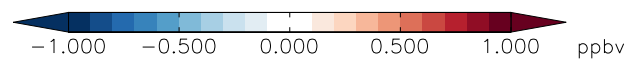
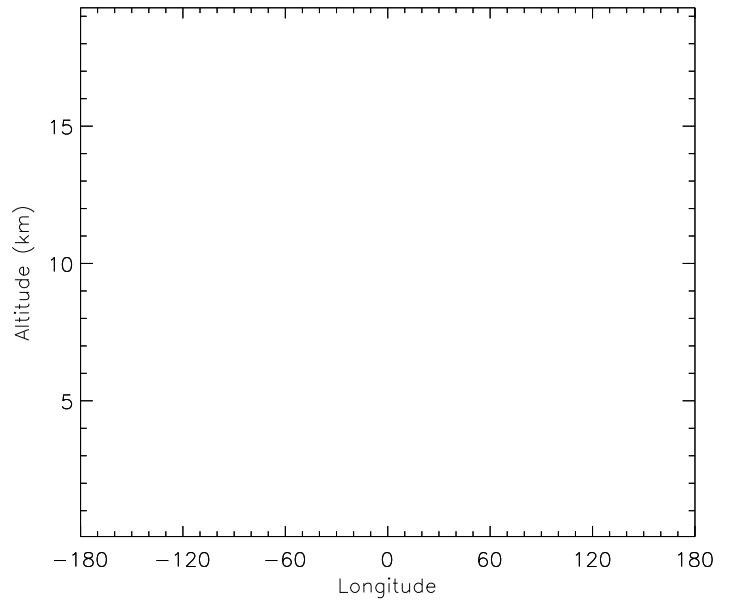
v11-01f-geosp-Run0 - v11-01b-Run0

HNO₂ - Diff along 15S for Jan



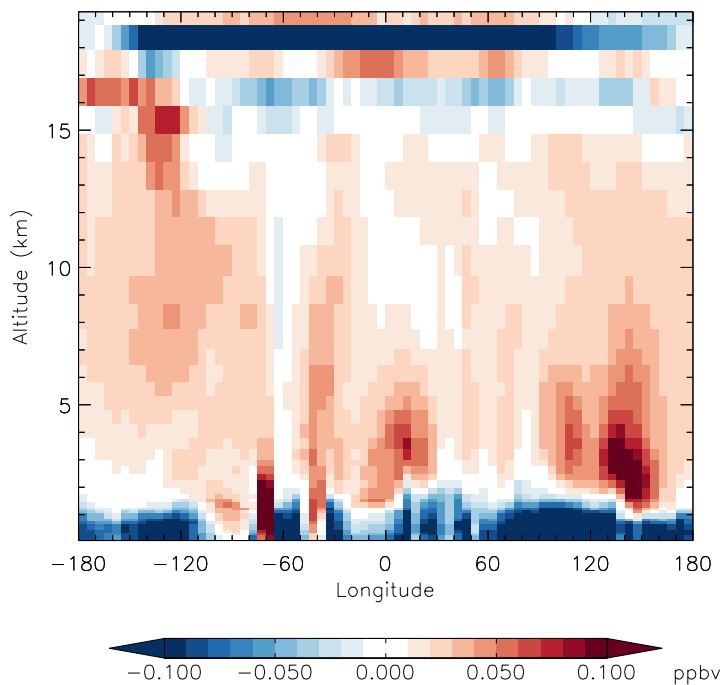
v11-01f-geosp-Run0 - v11-01b-Run0

HNO₂ - Diff along 42N for Jan

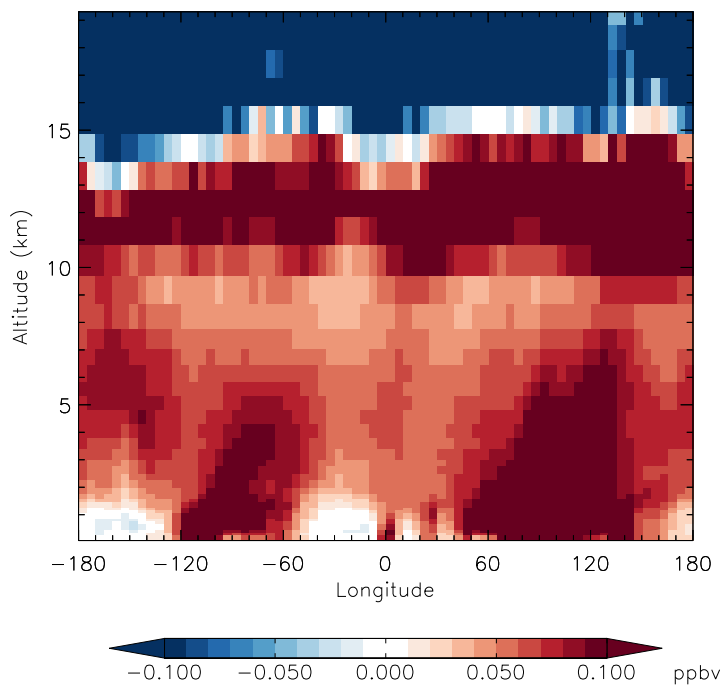


GEOS-Chem Longitudinal Difference Profiles at 15S and 42N

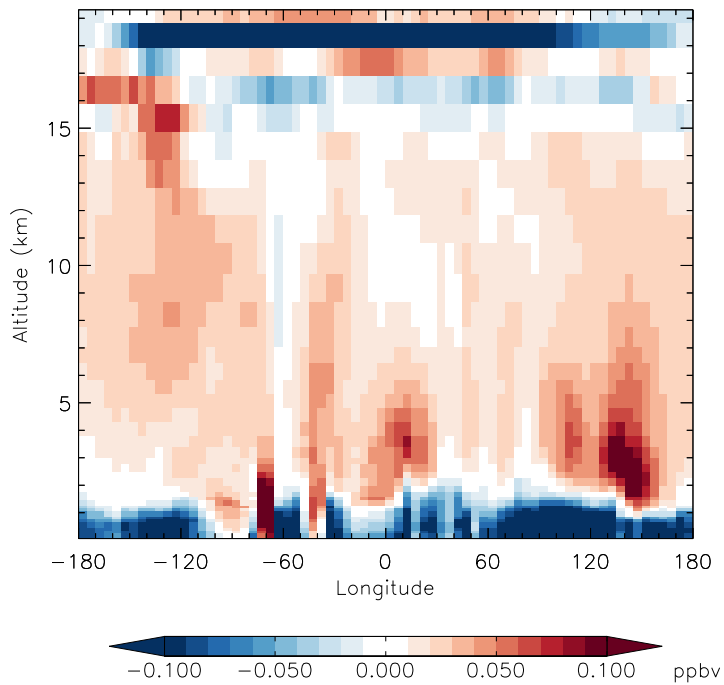
v11-01f-geosp-Run0 - v11-01d-Run1
N2O - Diff along 15S for Jan



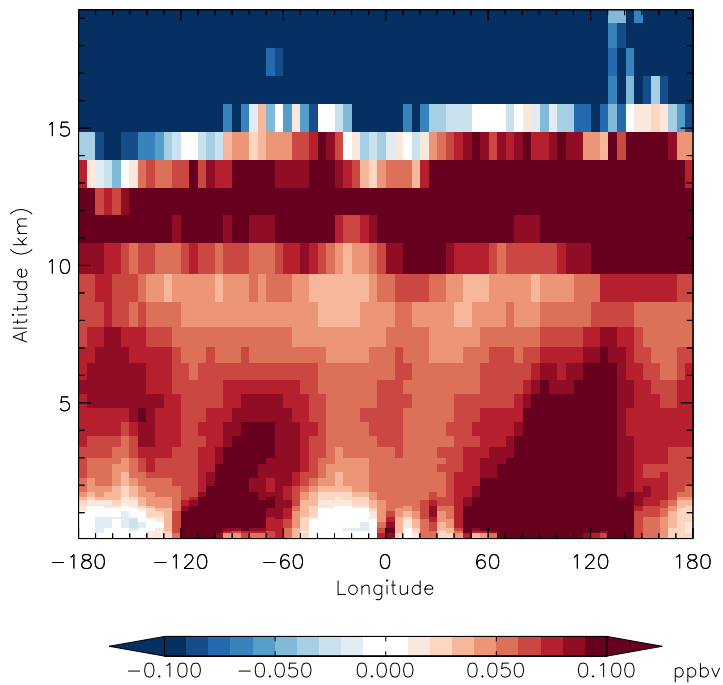
v11-01f-geosp-Run0 - v11-01d-Run1
N2O - Diff along 42N for Jan



v11-01f-geosp-Run0 - v11-01b-Run0
N2O - Diff along 15S for Jan



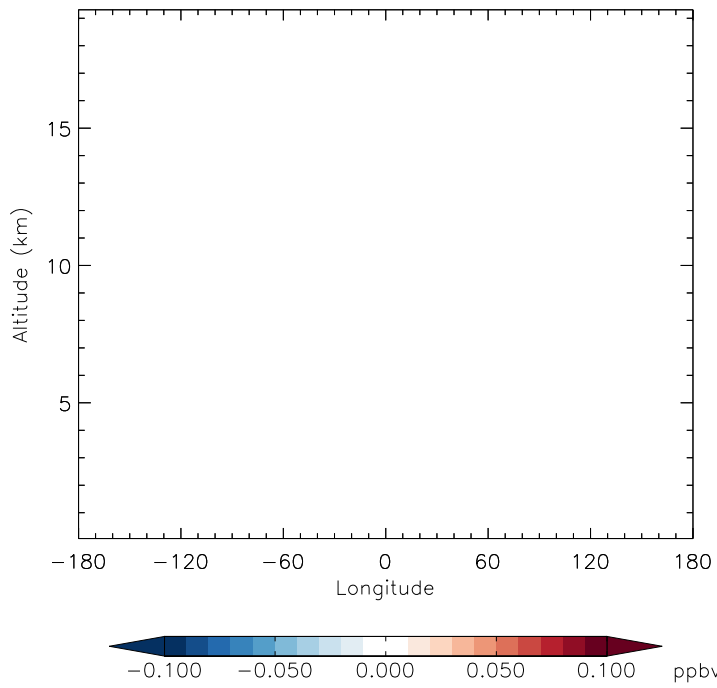
v11-01f-geosp-Run0 - v11-01b-Run0
N2O - Diff along 42N for Jan



GEOS-Chem Longitudinal Difference Profiles at 15S and 42N

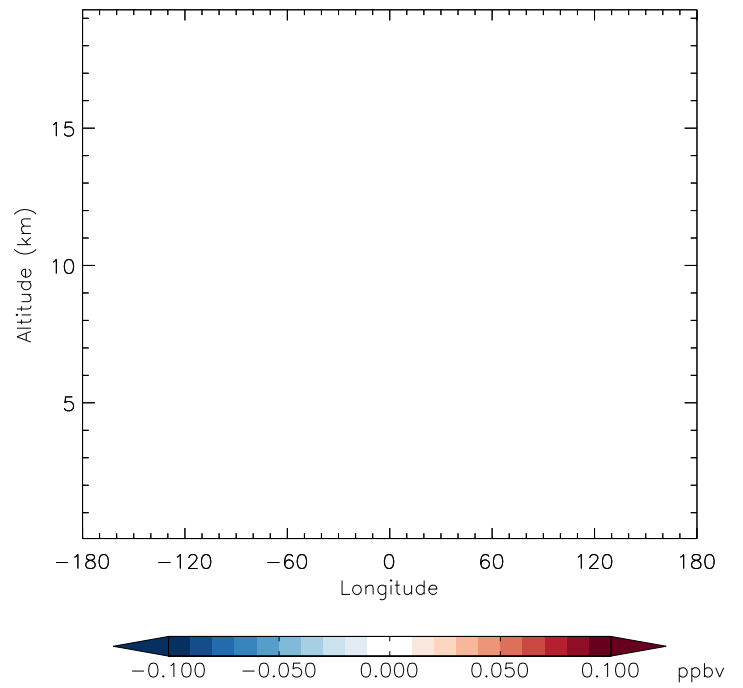
v11-01f-geosp-Run0 - v11-01d-Run1

OCS - Diff along 15S for Jan



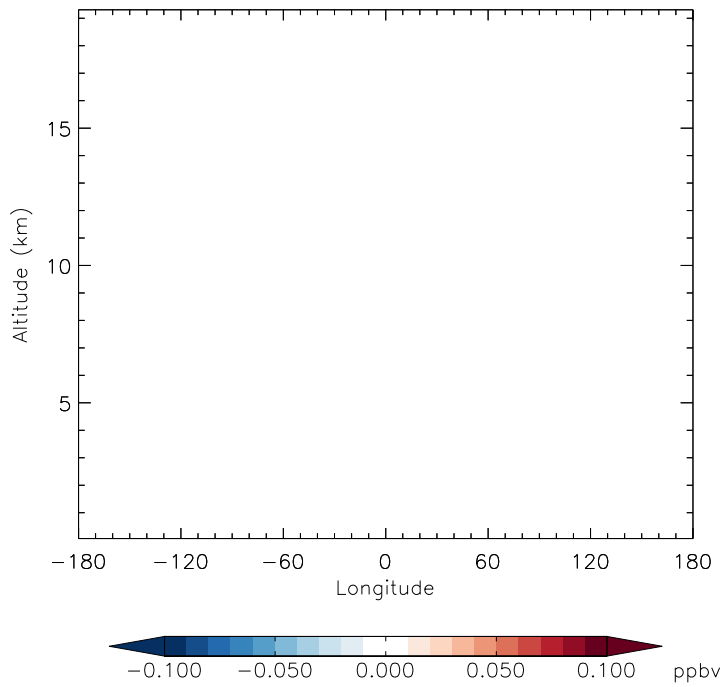
v11-01f-geosp-Run0 - v11-01d-Run1

OCS - Diff along 42N for Jan



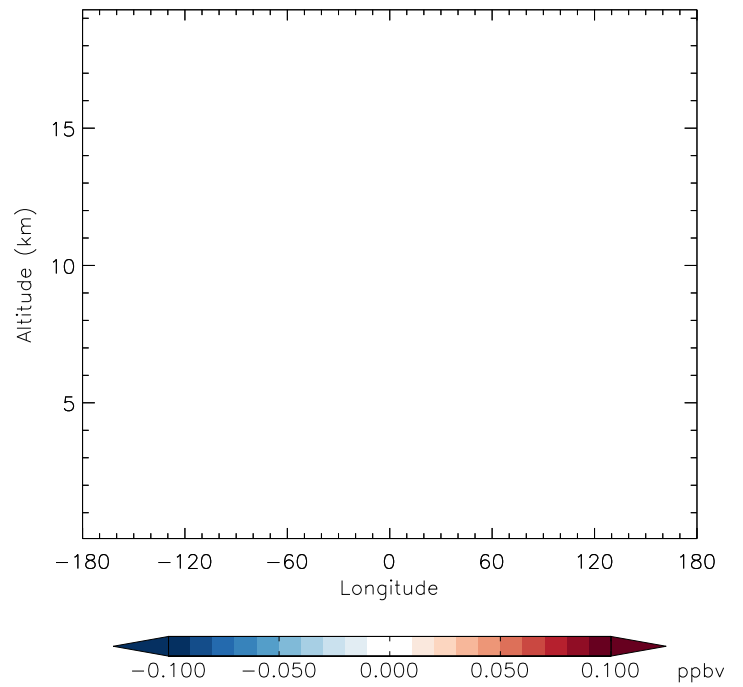
v11-01f-geosp-Run0 - v11-01b-Run0

OCS - Diff along 15S for Jan



v11-01f-geosp-Run0 - v11-01b-Run0

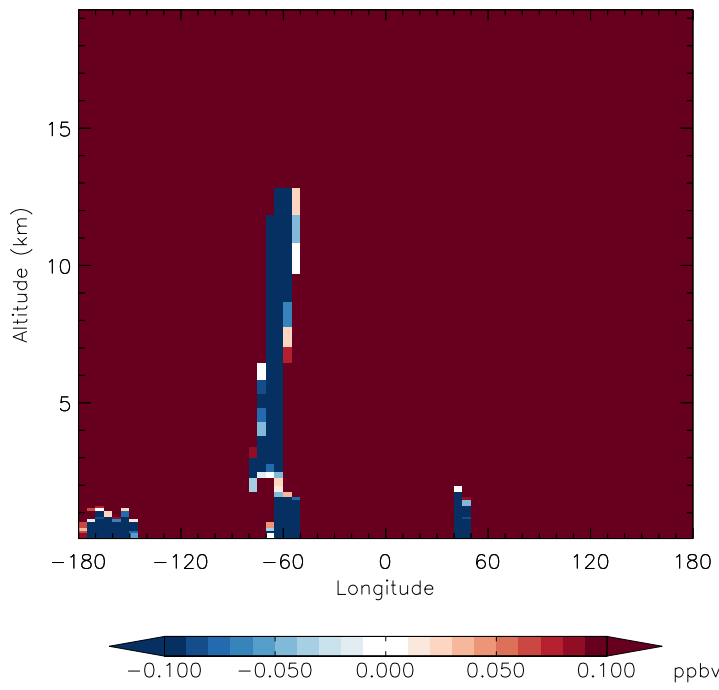
OCS - Diff along 42N for Jan



GEOS-Chem Longitudinal Difference Profiles at 15S and 42N

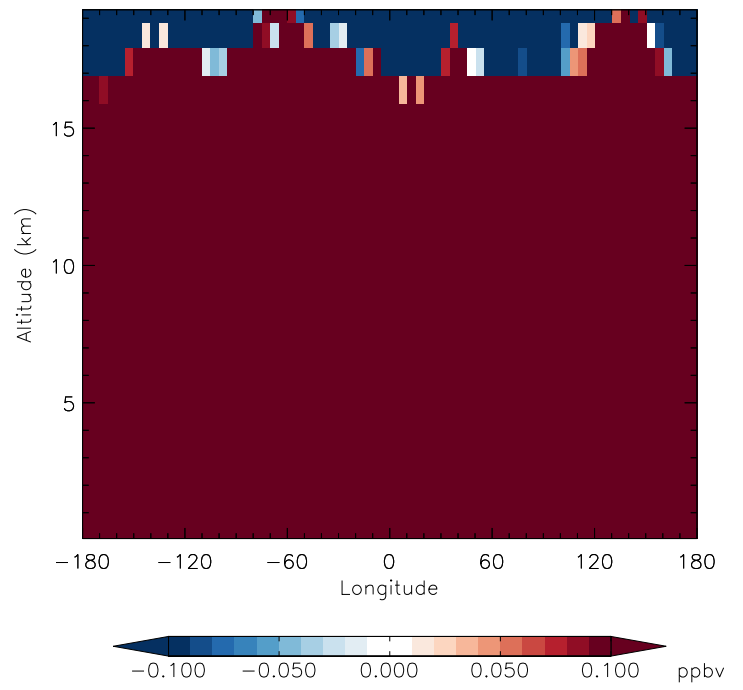
v11-01f-geosp-Run0 - v11-01d-Run1

CH4 - Diff along 15S for Jan



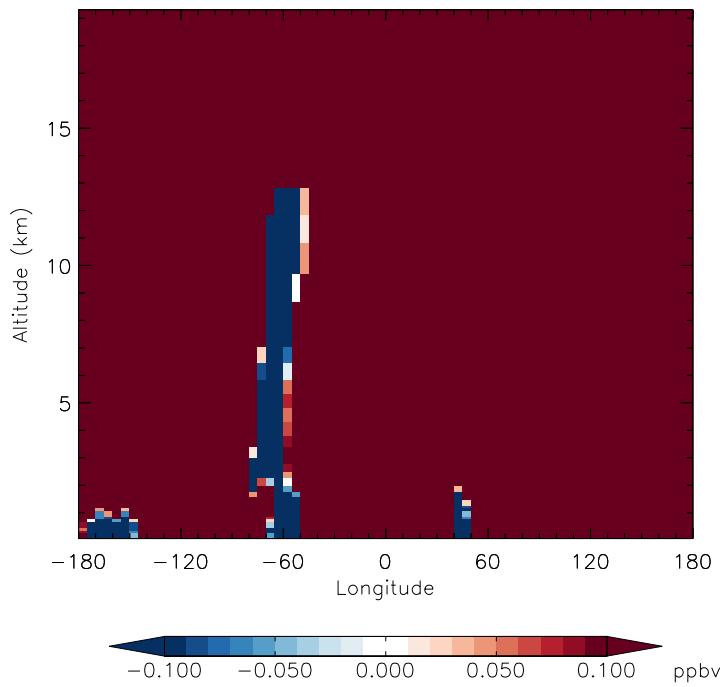
v11-01f-geosp-Run0 - v11-01d-Run1

CH4 - Diff along 42N for Jan



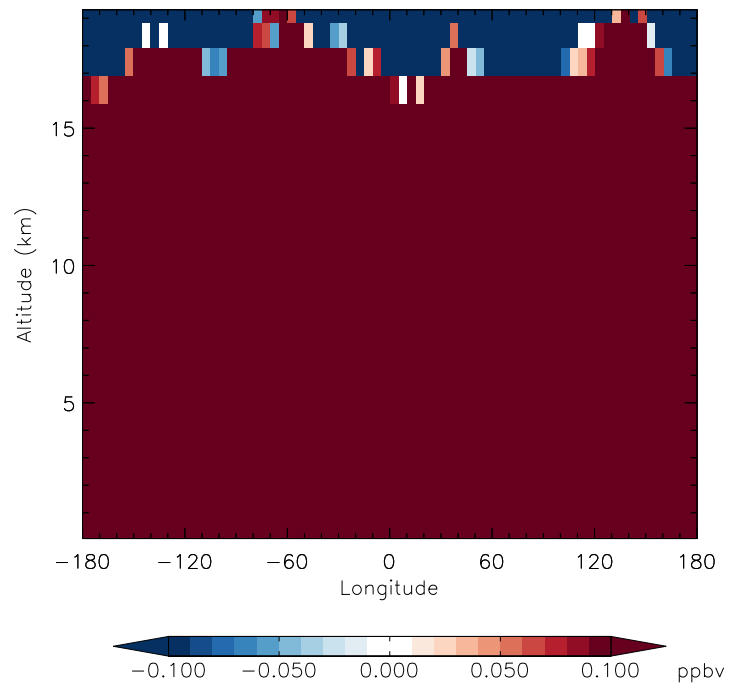
v11-01f-geosp-Run0 - v11-01b-Run0

CH4 - Diff along 15S for Jan



v11-01f-geosp-Run0 - v11-01b-Run0

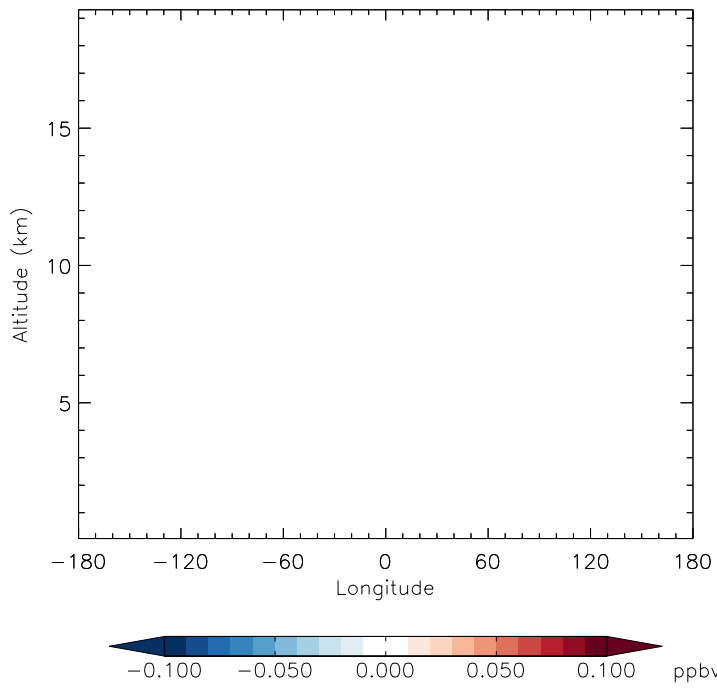
CH4 - Diff along 42N for Jan



GEOS-Chem Longitudinal Difference Profiles at 15S and 42N

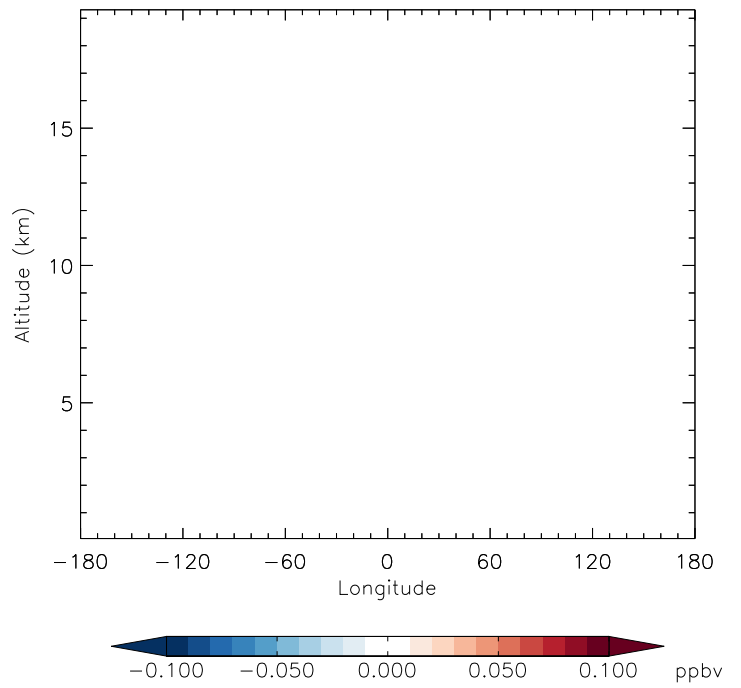
v11-01f-geosp-Run0 - v11-01d-Run1

BrCl - Diff along 15S for Jan



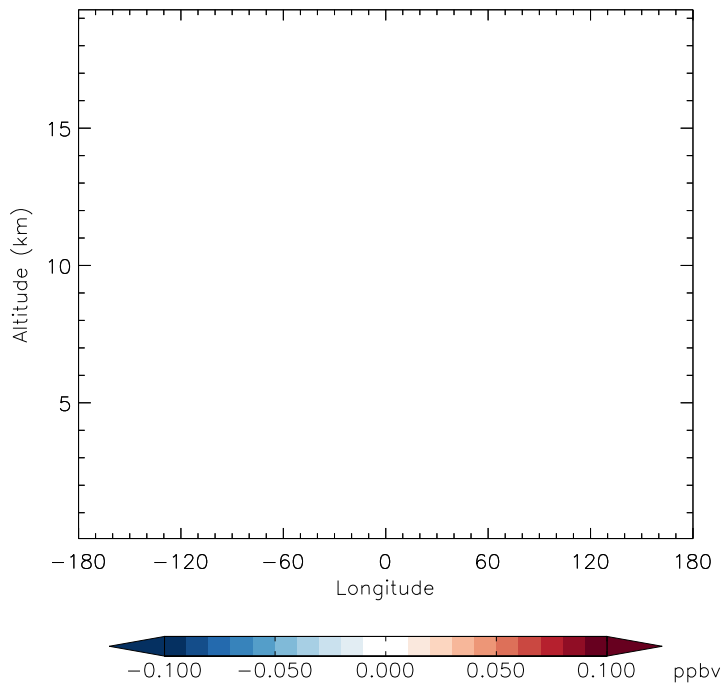
v11-01f-geosp-Run0 - v11-01d-Run1

BrCl - Diff along 42N for Jan



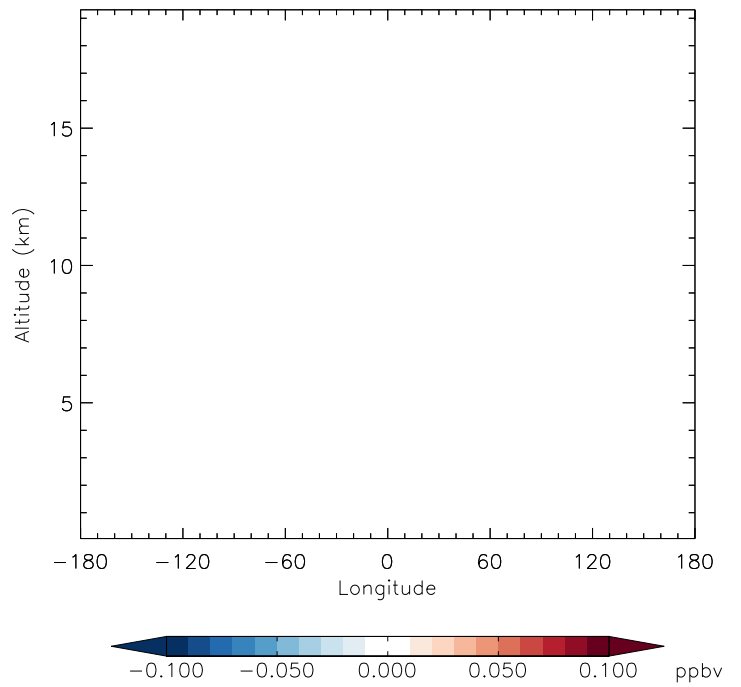
v11-01f-geosp-Run0 - v11-01b-Run0

BrCl - Diff along 15S for Jan



v11-01f-geosp-Run0 - v11-01b-Run0

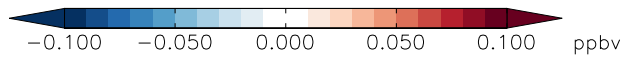
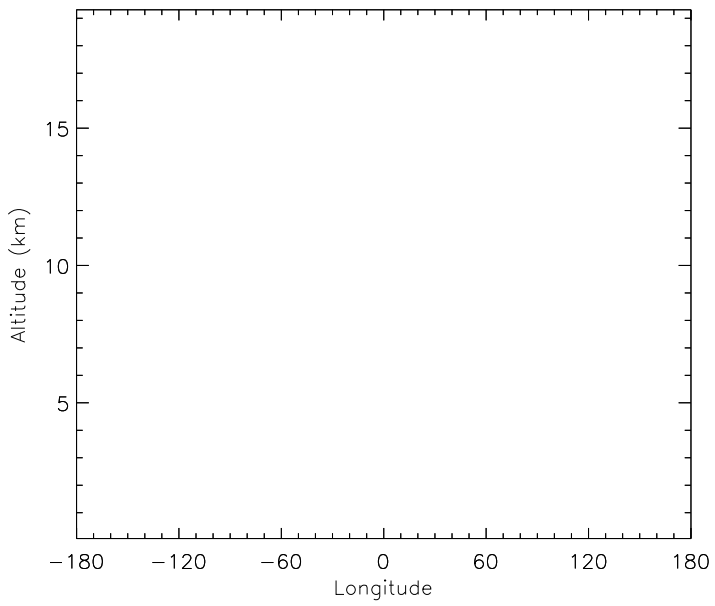
BrCl - Diff along 42N for Jan



GEOS-Chem Longitudinal Difference Profiles at 15S and 42N

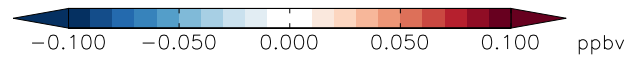
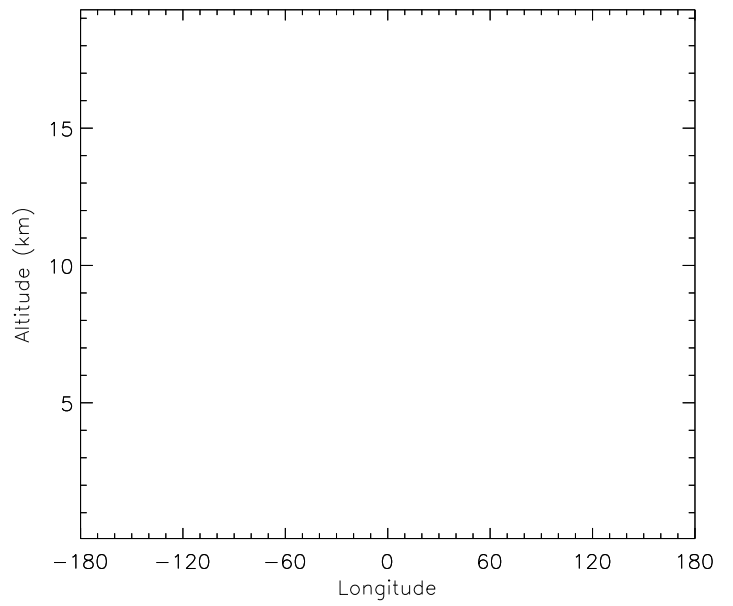
v11-01f-geosp-Run0 - v11-01d-Run1

HCl - Diff along 15S for Jan



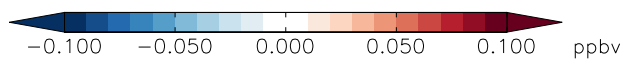
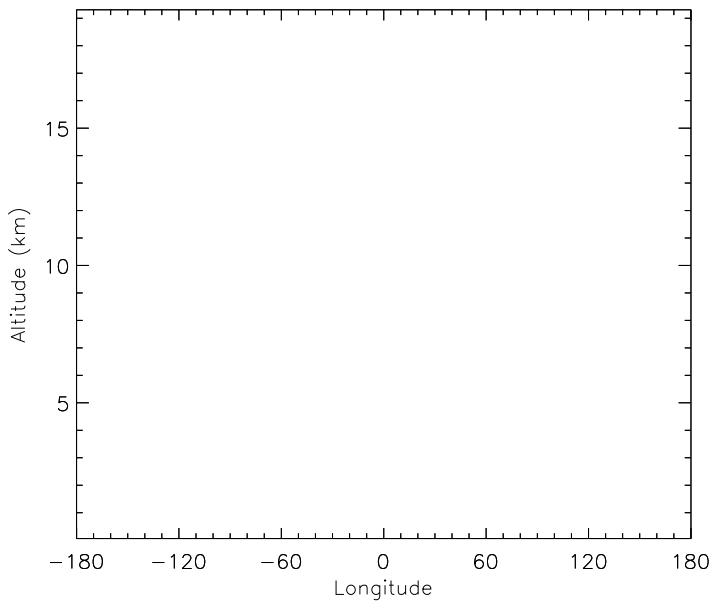
v11-01f-geosp-Run0 - v11-01d-Run1

HCl - Diff along 42N for Jan



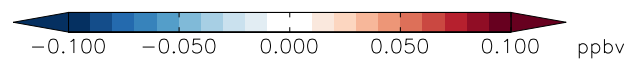
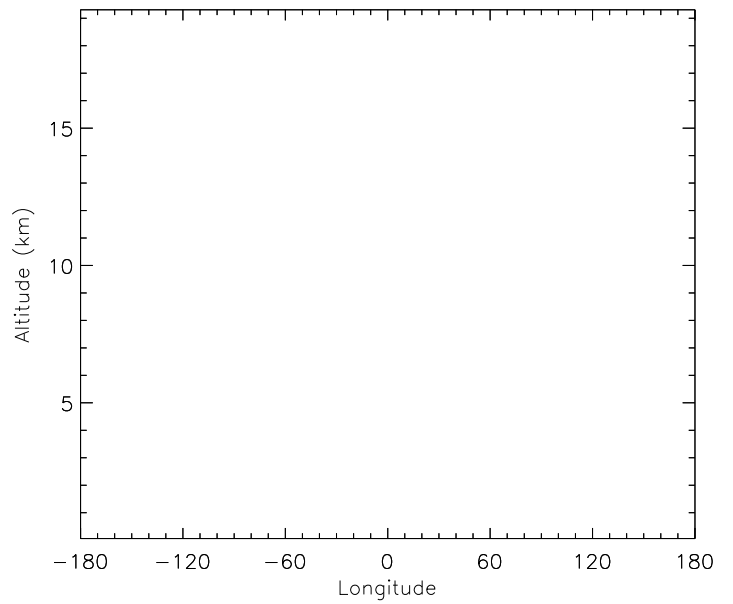
v11-01f-geosp-Run0 - v11-01b-Run0

HCl - Diff along 15S for Jan



v11-01f-geosp-Run0 - v11-01b-Run0

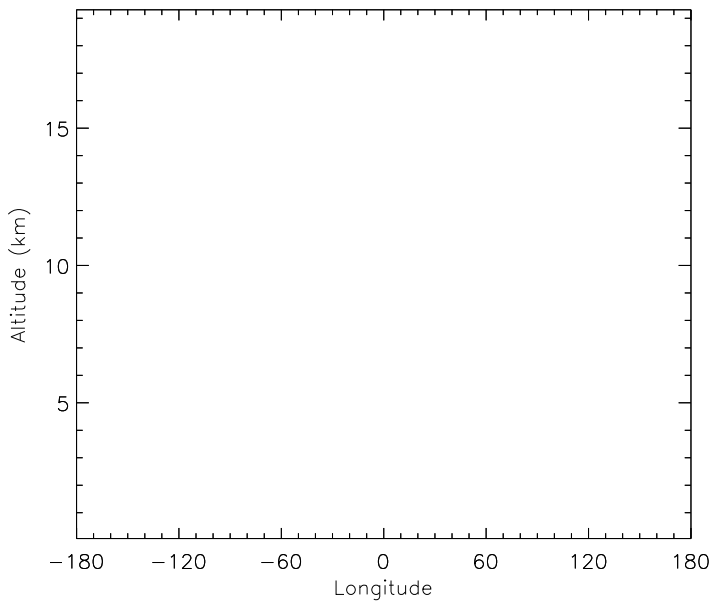
HCl - Diff along 42N for Jan



GEOS-Chem Longitudinal Difference Profiles at 15S and 42N

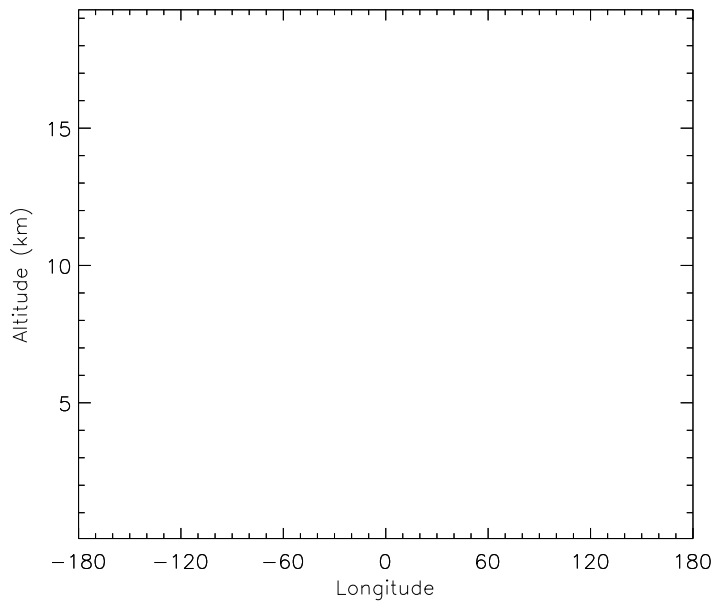
v11-01f-geosp-Run0 - v11-01d-Run1

CCl4 - Diff along 15S for Jan



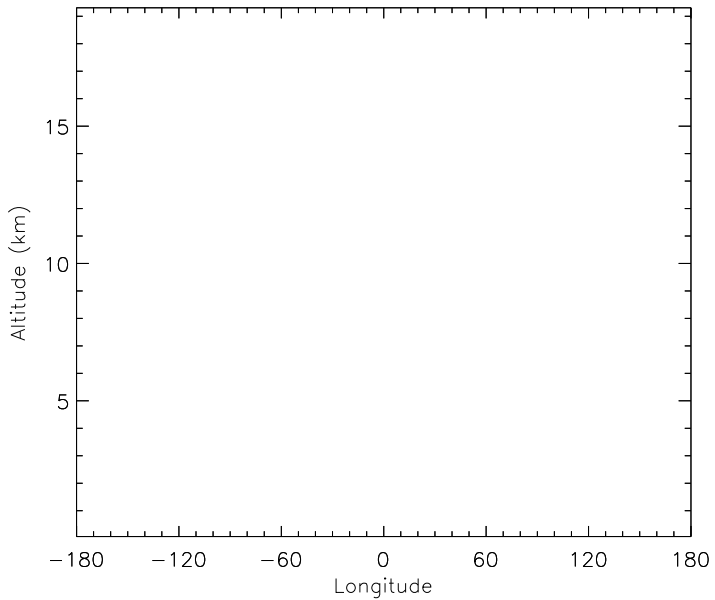
v11-01f-geosp-Run0 - v11-01d-Run1

CCl4 - Diff along 42N for Jan



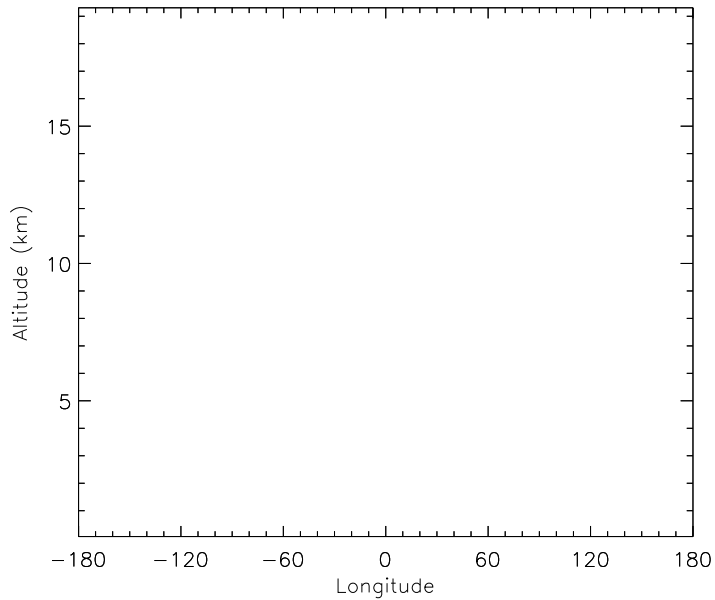
v11-01f-geosp-Run0 - v11-01b-Run0

CCl4 - Diff along 15S for Jan



v11-01f-geosp-Run0 - v11-01b-Run0

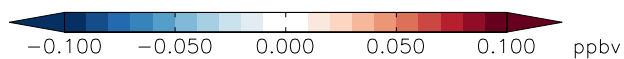
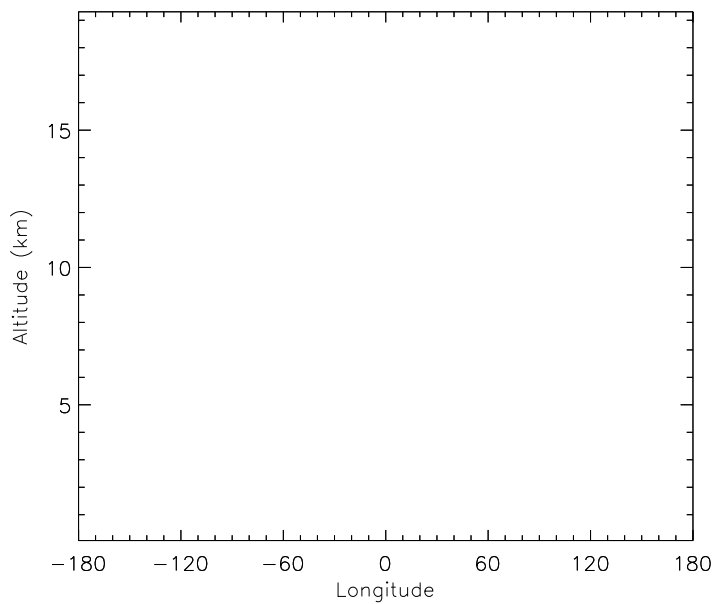
CCl4 - Diff along 42N for Jan



GEOS-Chem Longitudinal Difference Profiles at 15S and 42N

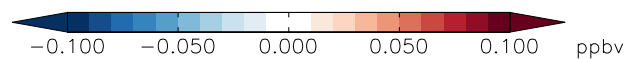
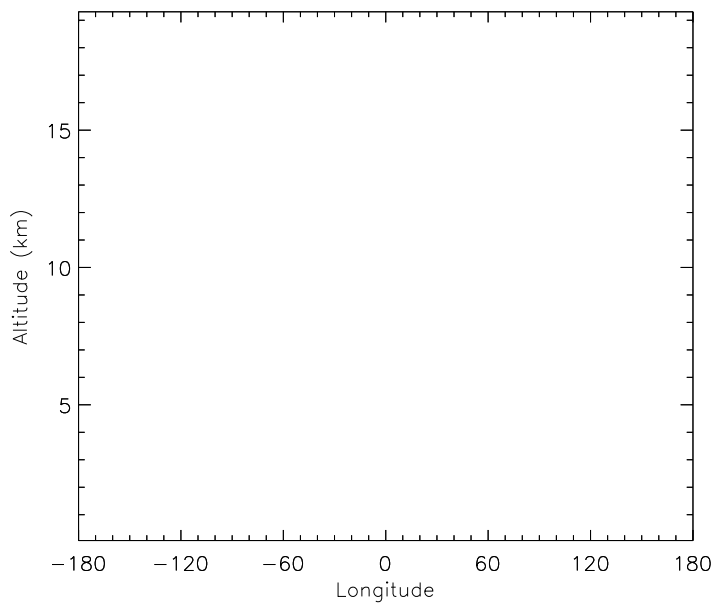
v11-01f-geosp-Run0 - v11-01d-Run1

CH₃Cl - Diff along 15S for Jan



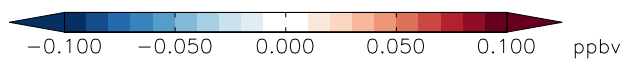
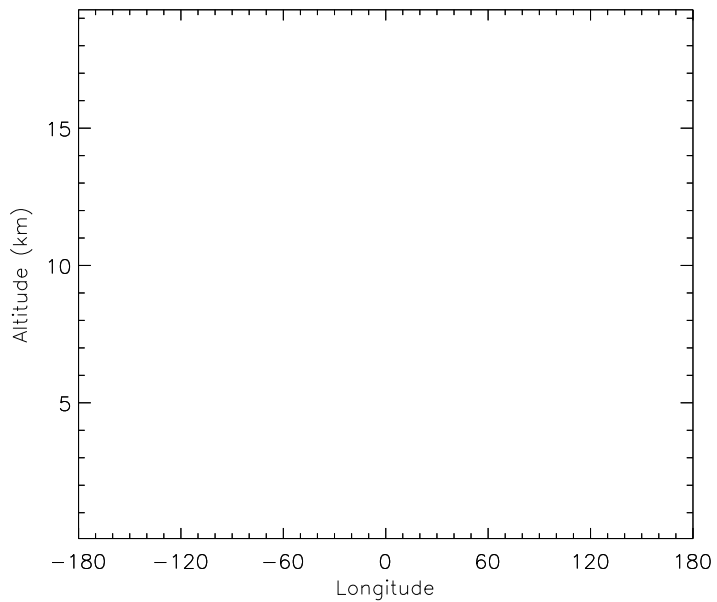
v11-01f-geosp-Run0 - v11-01d-Run1

CH₃Cl - Diff along 42N for Jan



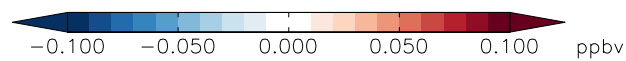
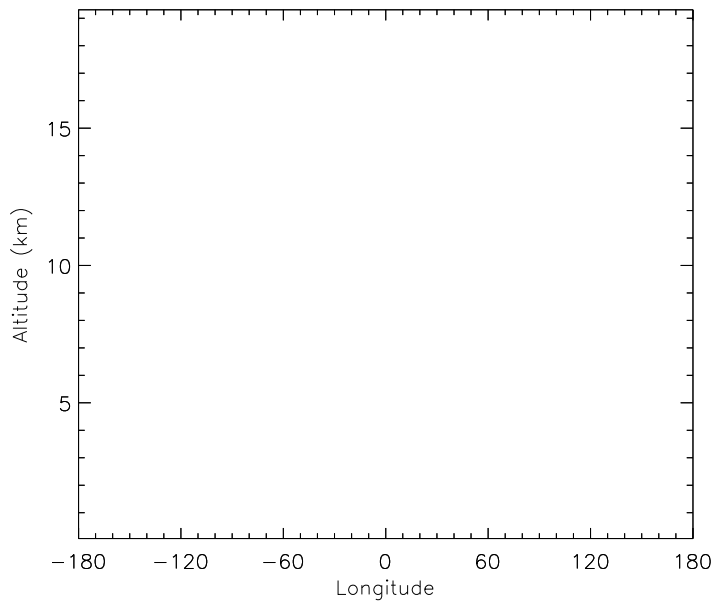
v11-01f-geosp-Run0 - v11-01b-Run0

CH₃Cl - Diff along 15S for Jan



v11-01f-geosp-Run0 - v11-01b-Run0

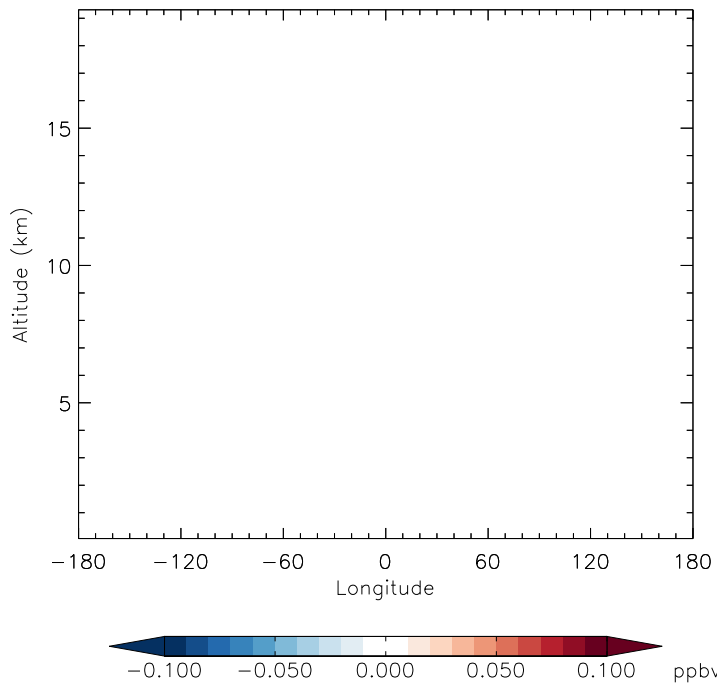
CH₃Cl - Diff along 42N for Jan



GEOS-Chem Longitudinal Difference Profiles at 15S and 42N

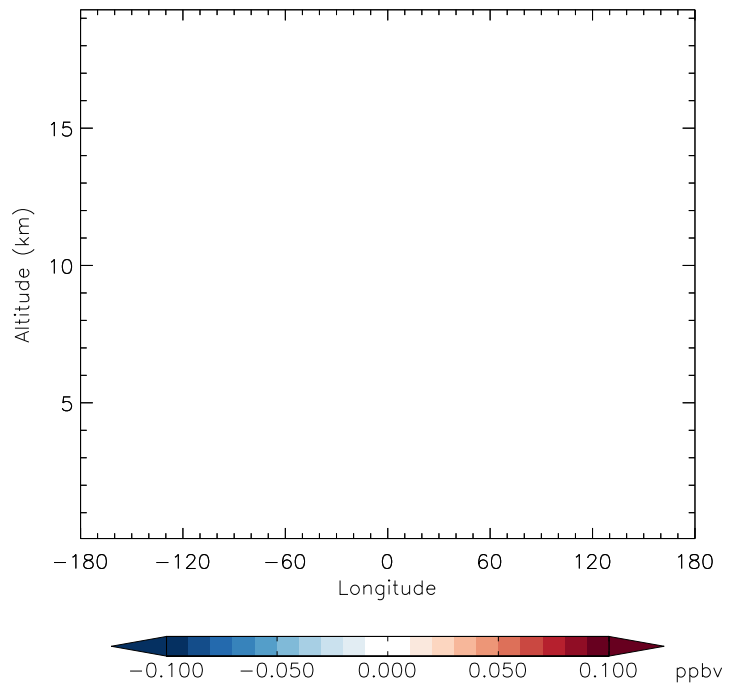
v11-01f-geosp-Run0 - v11-01d-Run1

CH₃CCI₃ - Diff along 15S for Jan



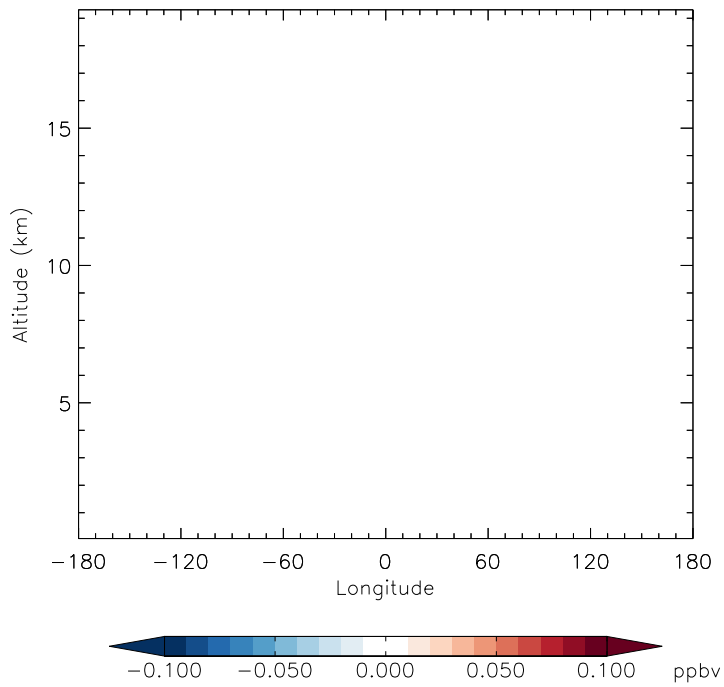
v11-01f-geosp-Run0 - v11-01d-Run1

CH₃CCI₃ - Diff along 42N for Jan



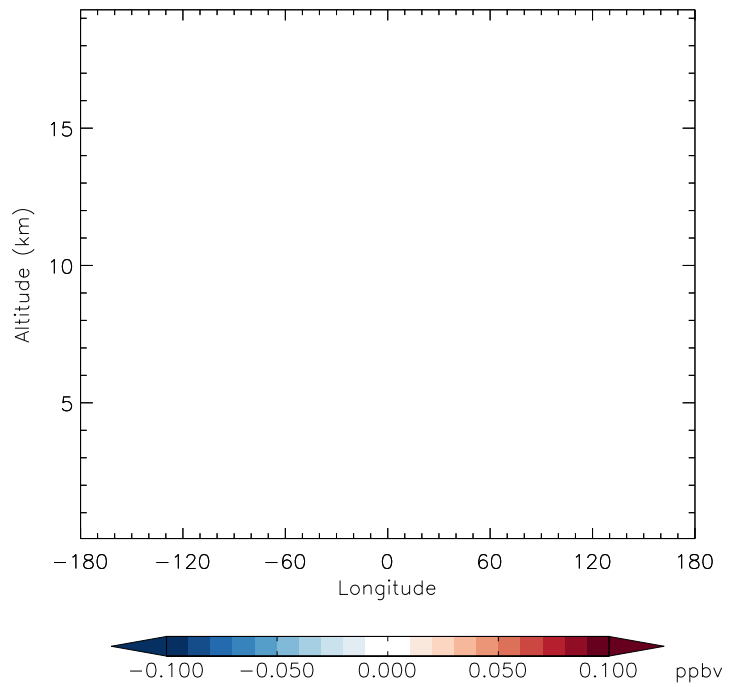
v11-01f-geosp-Run0 - v11-01b-Run0

CH₃CCI₃ - Diff along 15S for Jan



v11-01f-geosp-Run0 - v11-01b-Run0

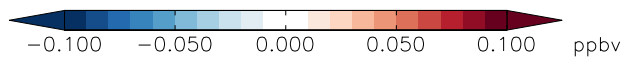
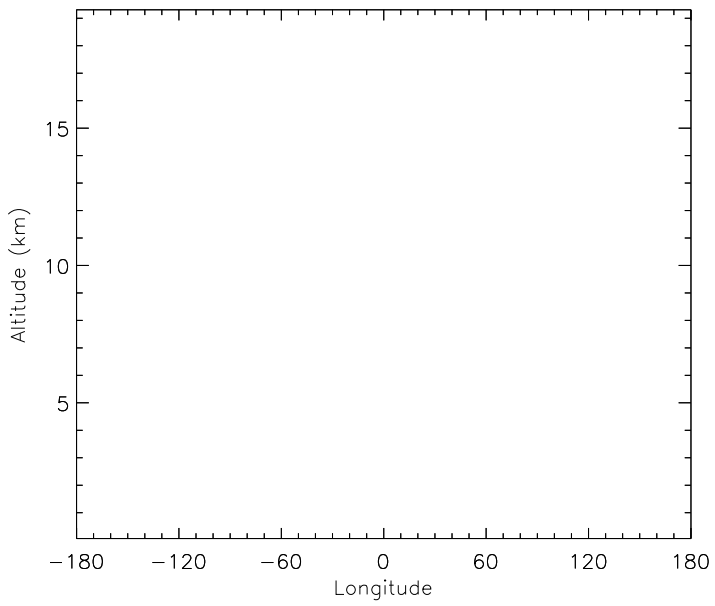
CH₃CCI₃ - Diff along 42N for Jan



GEOS-Chem Longitudinal Difference Profiles at 15S and 42N

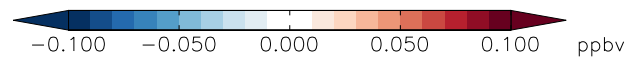
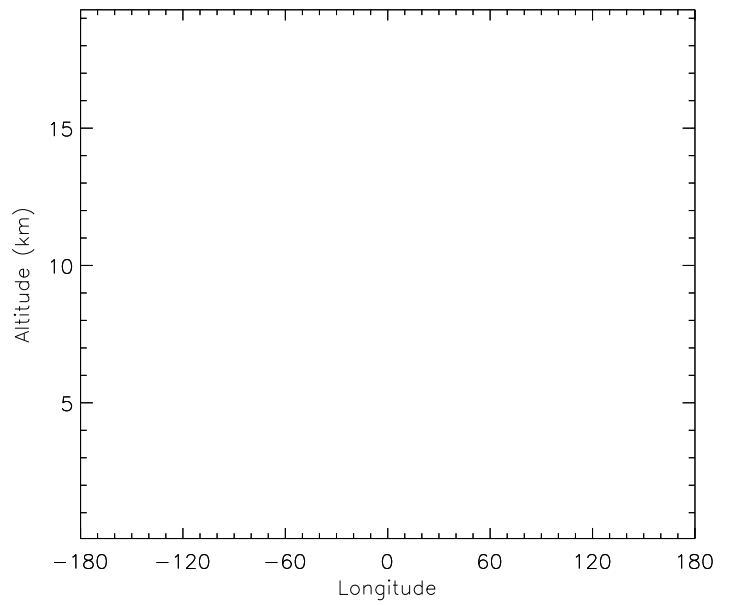
v11-01f-geosp-Run0 - v11-01d-Run1

CFCX - Diff along 15S for Jan



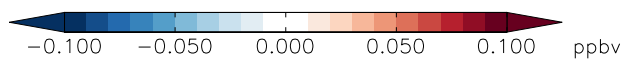
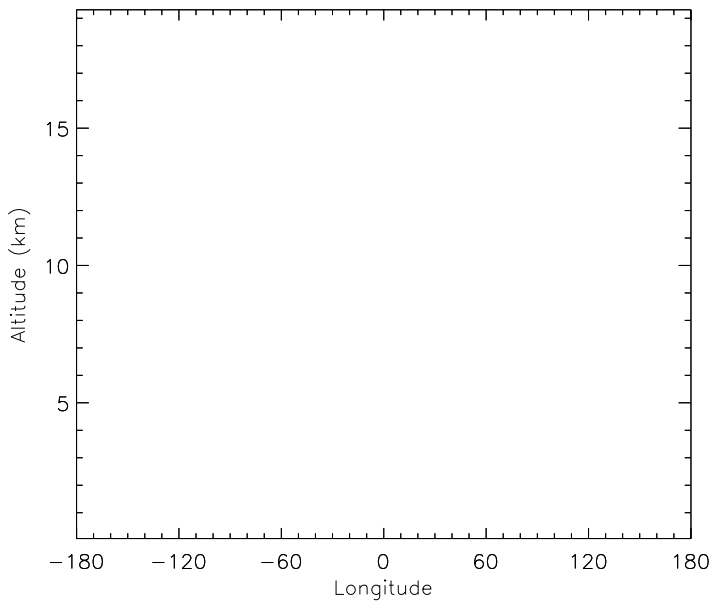
v11-01f-geosp-Run0 - v11-01d-Run1

CFCX - Diff along 42N for Jan



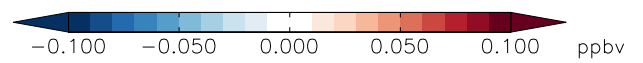
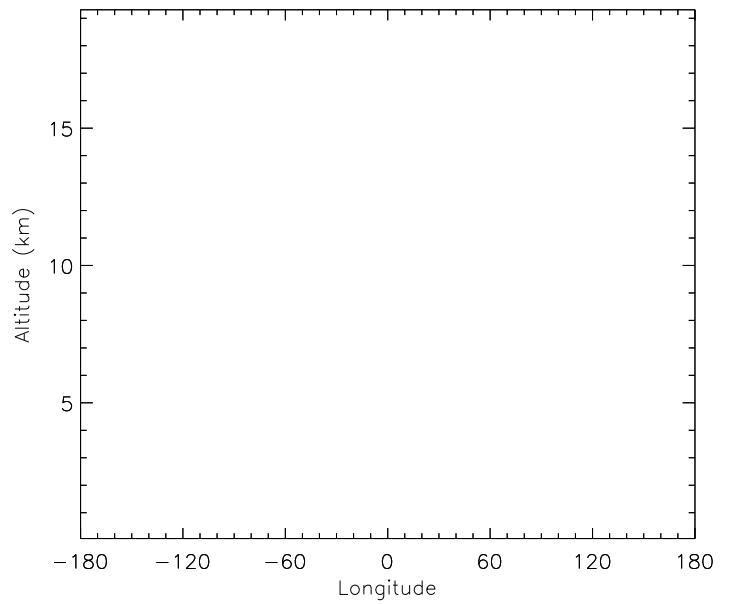
v11-01f-geosp-Run0 - v11-01b-Run0

CFCX - Diff along 15S for Jan



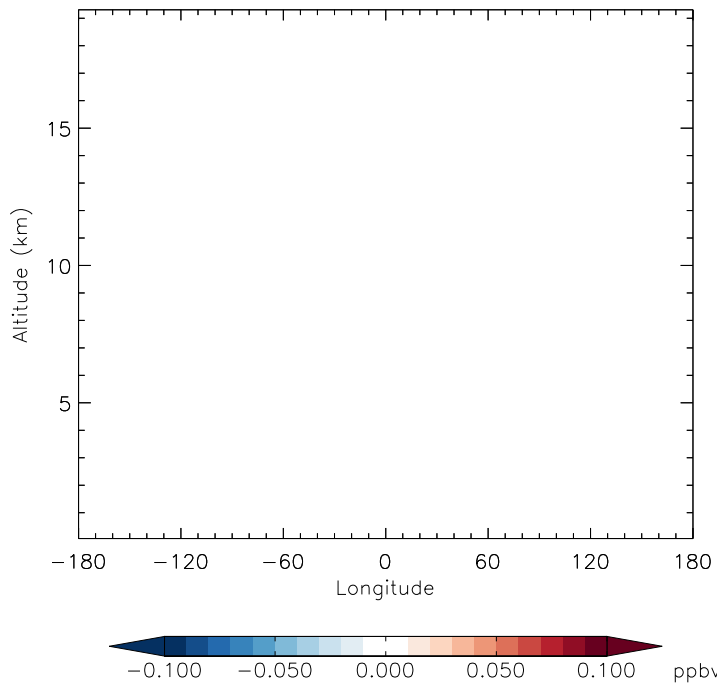
v11-01f-geosp-Run0 - v11-01b-Run0

CFCX - Diff along 42N for Jan

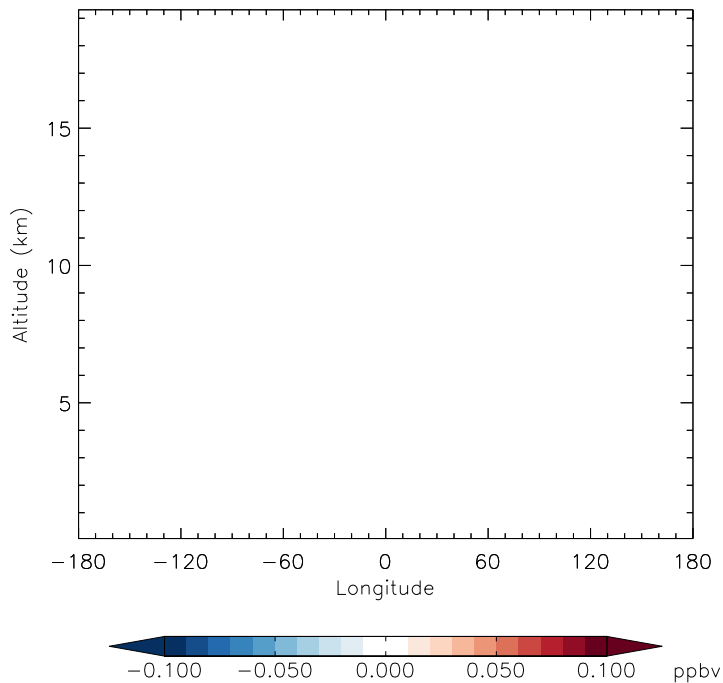


GEOS-Chem Longitudinal Difference Profiles at 15S and 42N

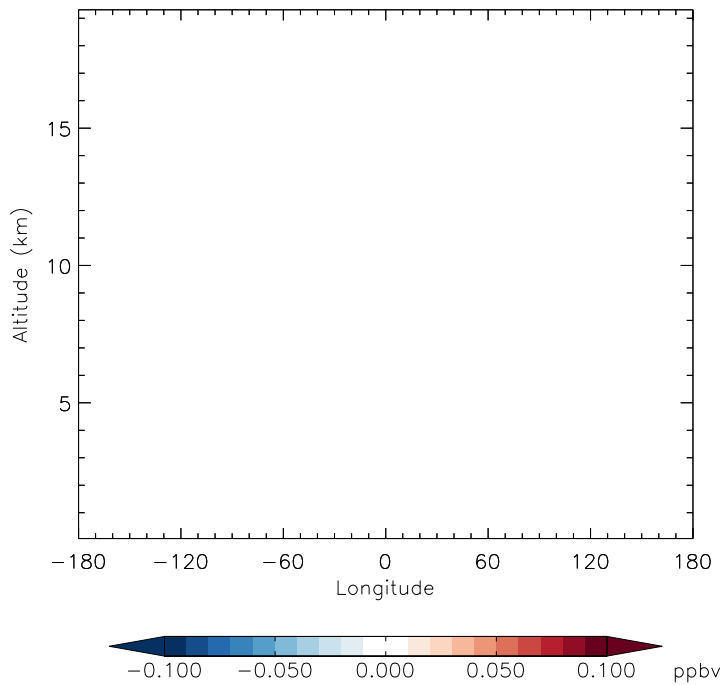
v11-01f-geosp-Run0 - v11-01d-Run1
HCFCX - Diff along 15S for Jan



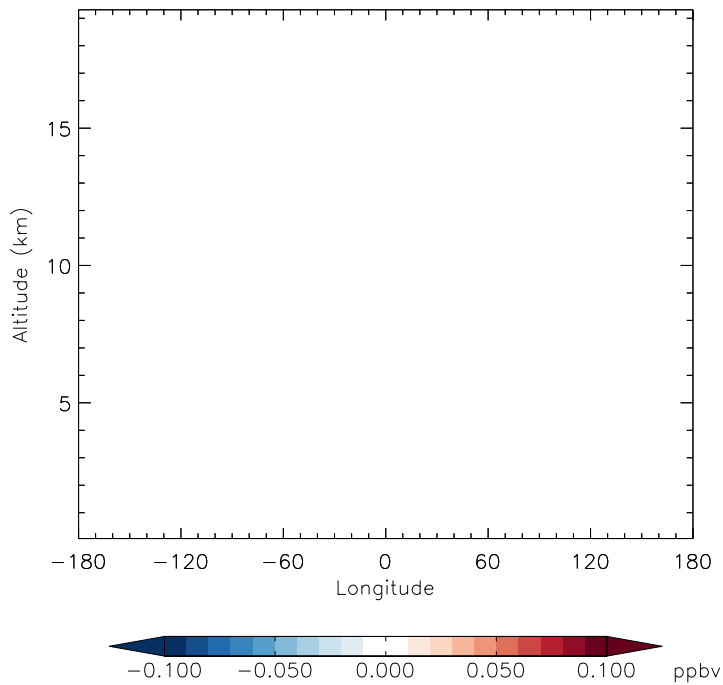
v11-01f-geosp-Run0 - v11-01d-Run1
HCFCX - Diff along 42N for Jan



v11-01f-geosp-Run0 - v11-01b-Run0
HCFCX - Diff along 15S for Jan

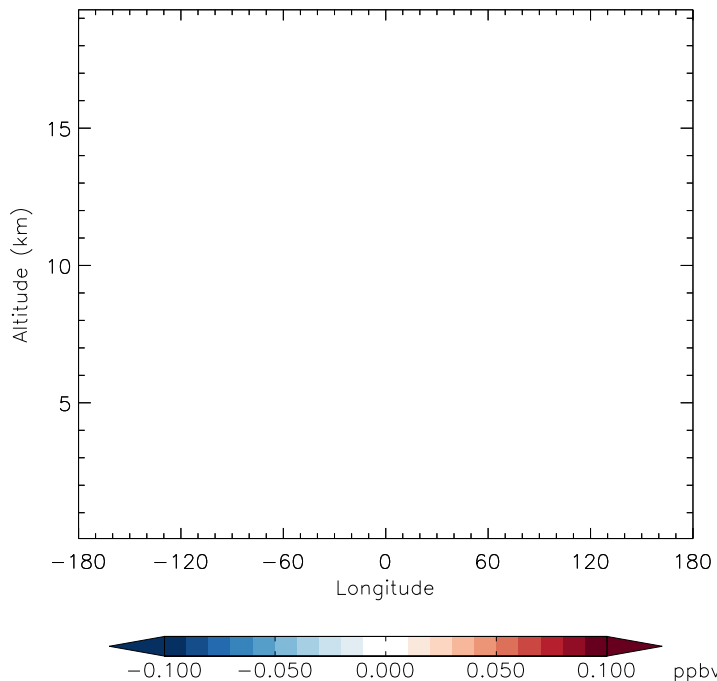


v11-01f-geosp-Run0 - v11-01b-Run0
HCFCX - Diff along 42N for Jan

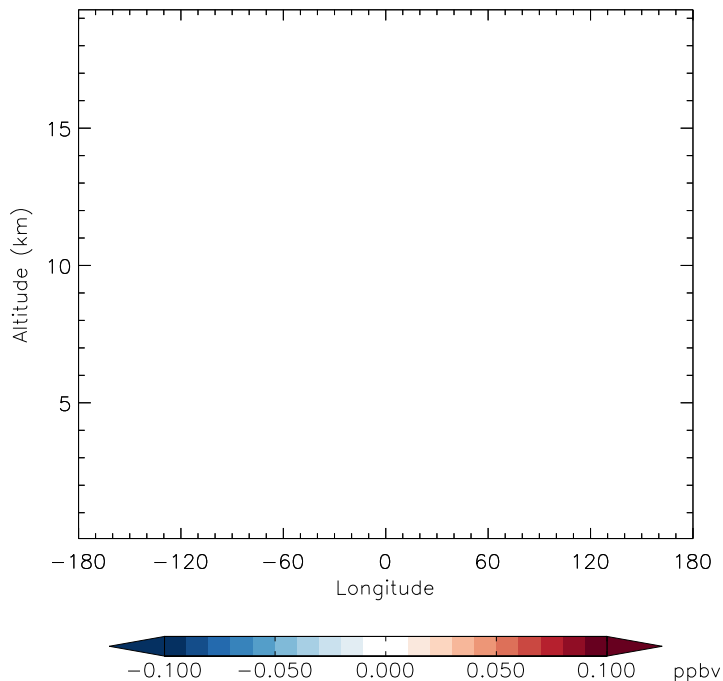


GEOS-Chem Longitudinal Difference Profiles at 15S and 42N

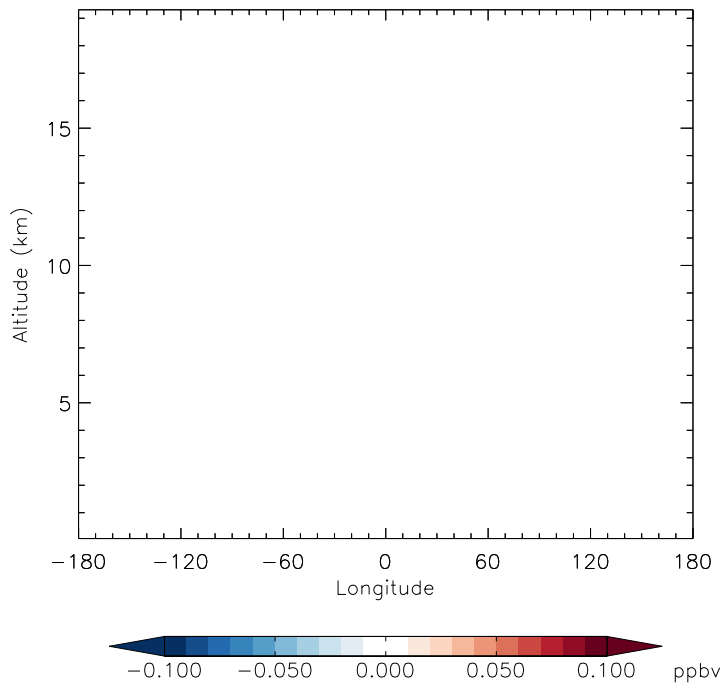
v11-01f-geosp-Run0 - v11-01d-Run1
CFC11 - Diff along 15S for Jan



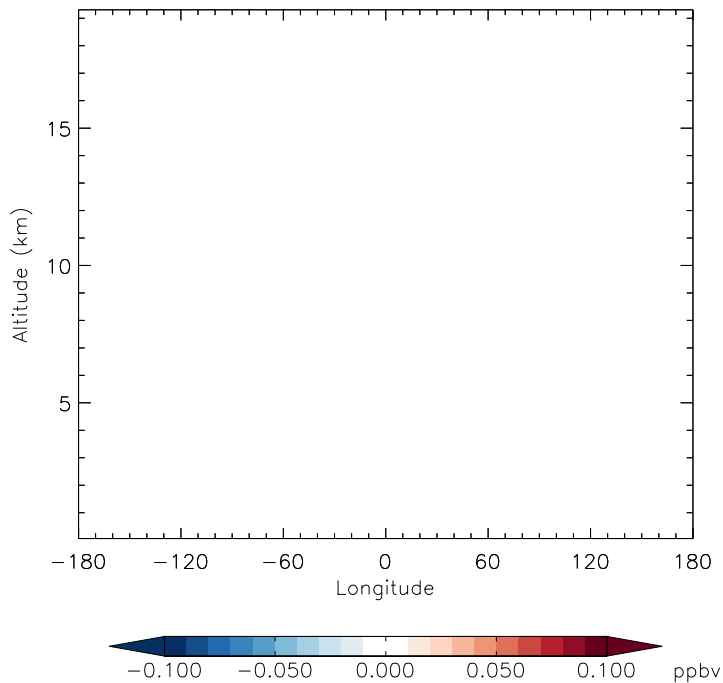
v11-01f-geosp-Run0 - v11-01d-Run1
CFC11 - Diff along 42N for Jan



v11-01f-geosp-Run0 - v11-01b-Run0
CFC11 - Diff along 15S for Jan

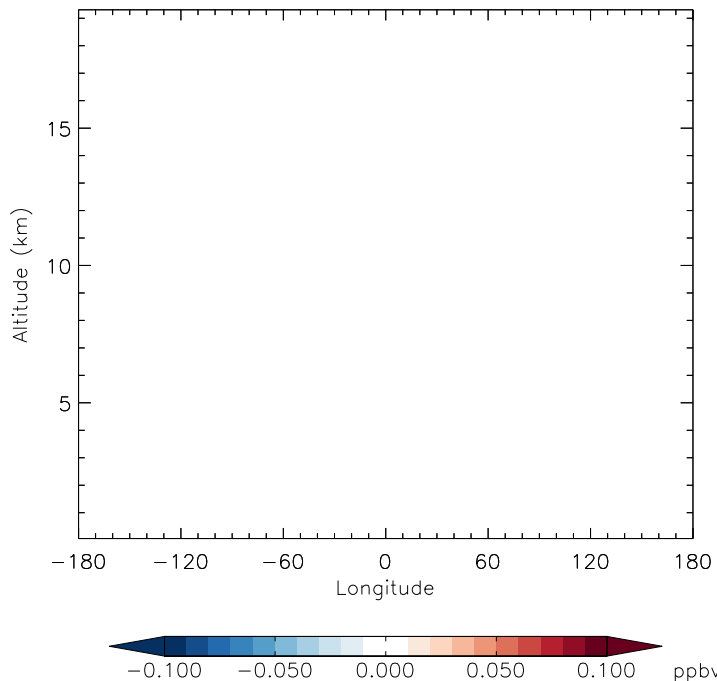


v11-01f-geosp-Run0 - v11-01b-Run0
CFC11 - Diff along 42N for Jan

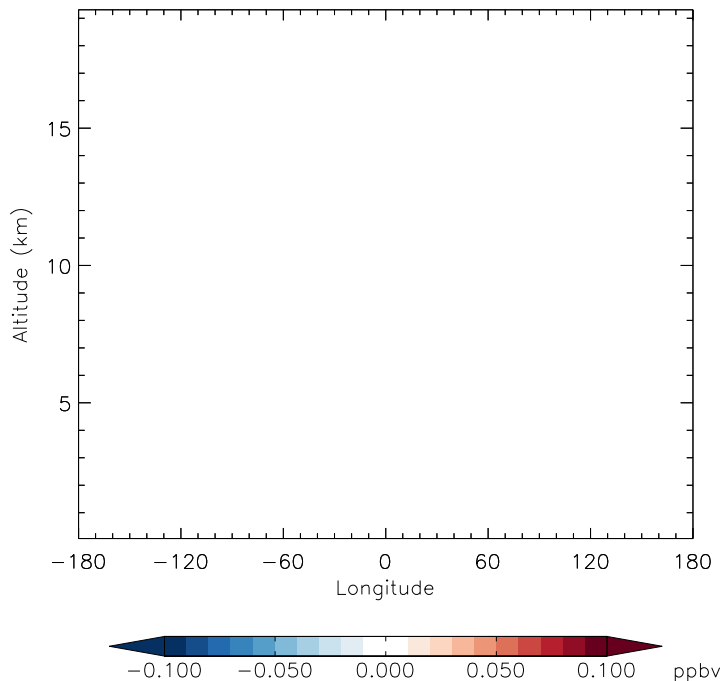


GEOS-Chem Longitudinal Difference Profiles at 15S and 42N

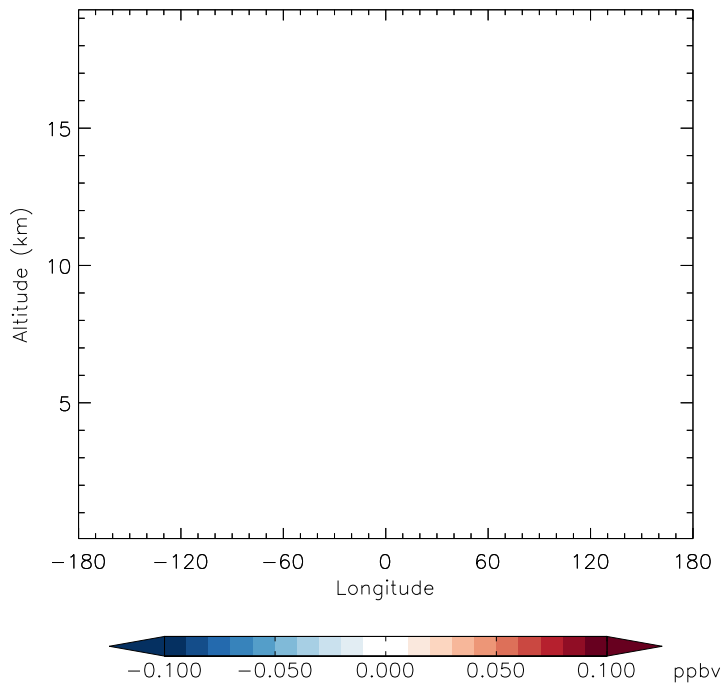
v11-01f-geosp-Run0 - v11-01d-Run1
CFC12 - Diff along 15S for Jan



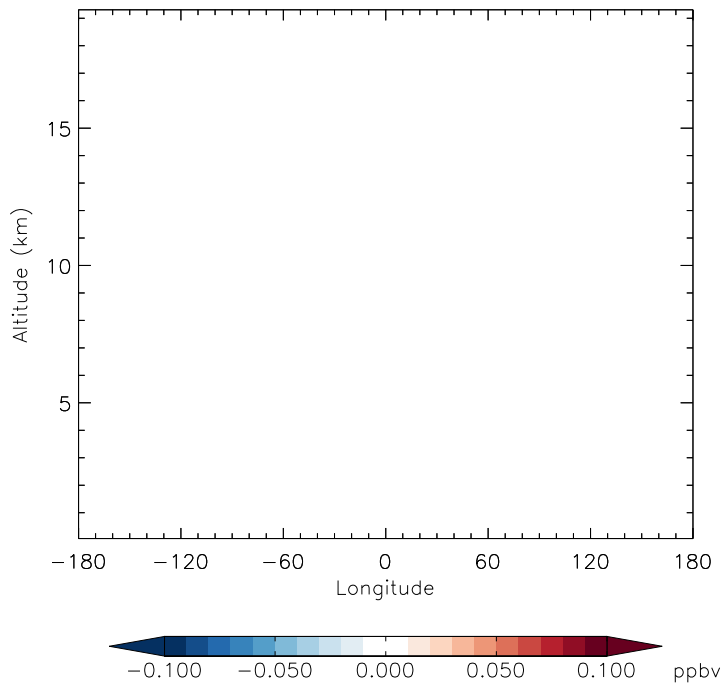
v11-01f-geosp-Run0 - v11-01d-Run1
CFC12 - Diff along 42N for Jan



v11-01f-geosp-Run0 - v11-01b-Run0
CFC12 - Diff along 15S for Jan

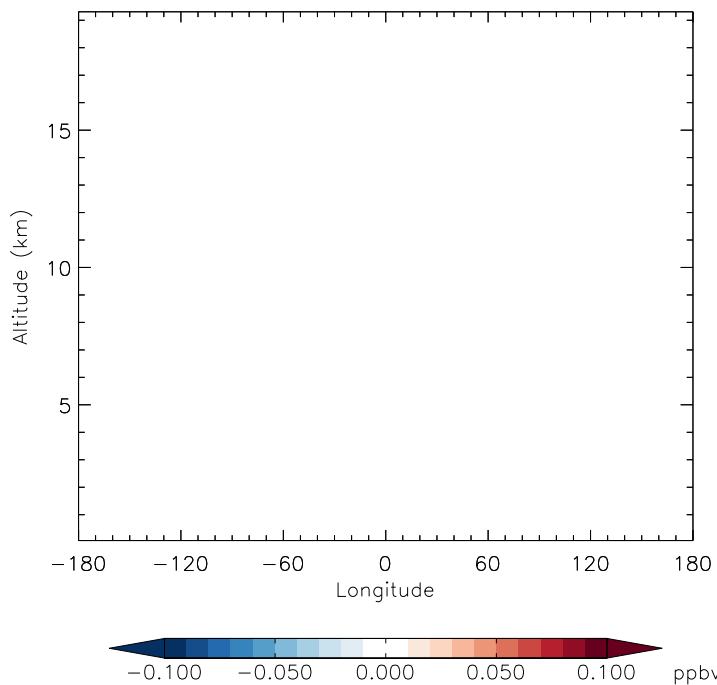


v11-01f-geosp-Run0 - v11-01b-Run0
CFC12 - Diff along 42N for Jan

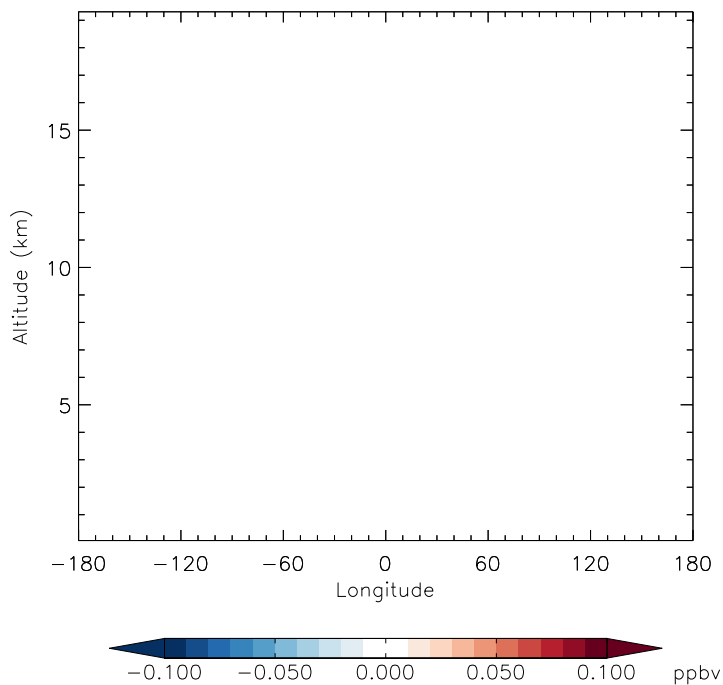


GEOS-Chem Longitudinal Difference Profiles at 15S and 42N

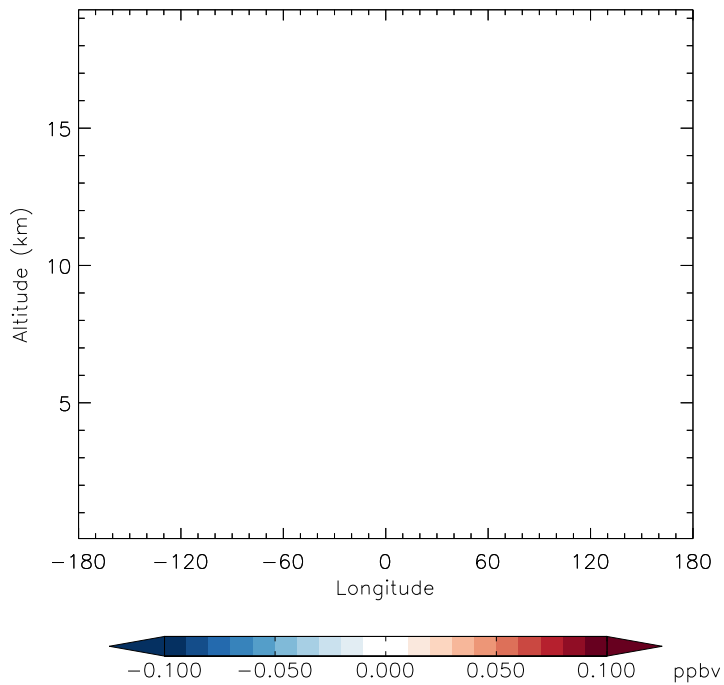
v11-01f-geosp-Run0 - v11-01d-Run1
HCFC22 - Diff along 15S for Jan



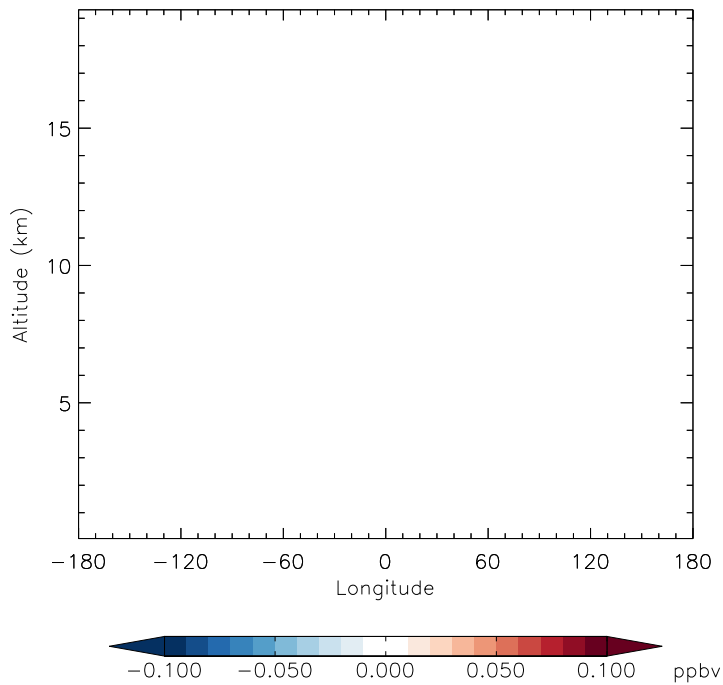
v11-01f-geosp-Run0 - v11-01d-Run1
HCFC22 - Diff along 42N for Jan



v11-01f-geosp-Run0 - v11-01b-Run0
HCFC22 - Diff along 15S for Jan

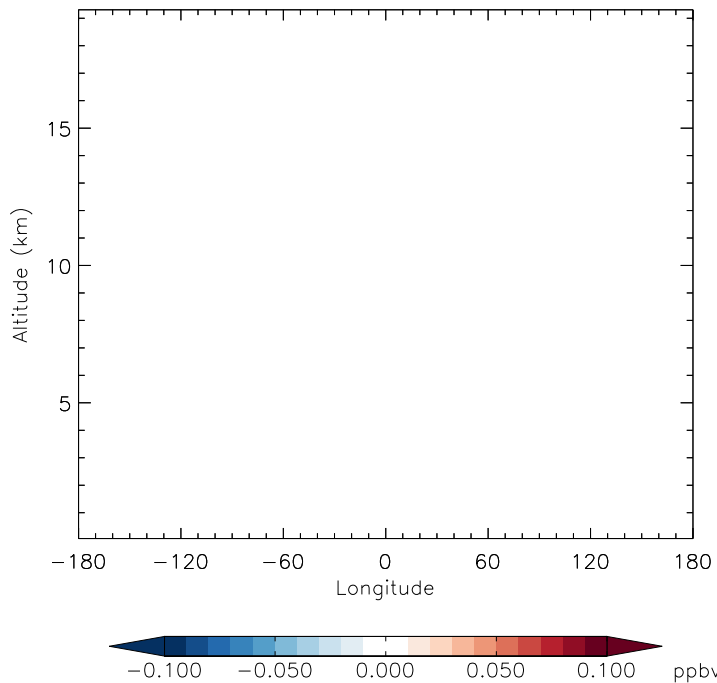


v11-01f-geosp-Run0 - v11-01b-Run0
HCFC22 - Diff along 42N for Jan

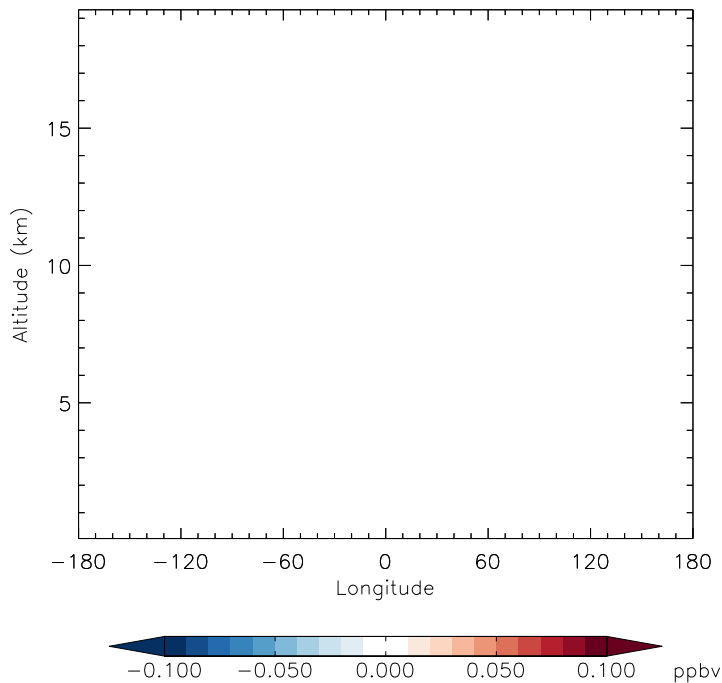


GEOS-Chem Longitudinal Difference Profiles at 15S and 42N

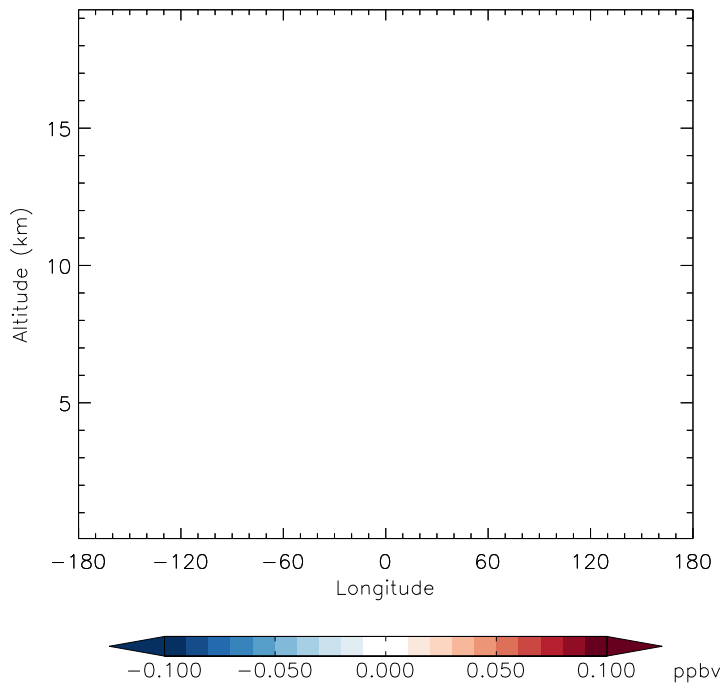
v11-01f-geosp-Run0 - v11-01d-Run1
H1211 - Diff along 15S for Jan



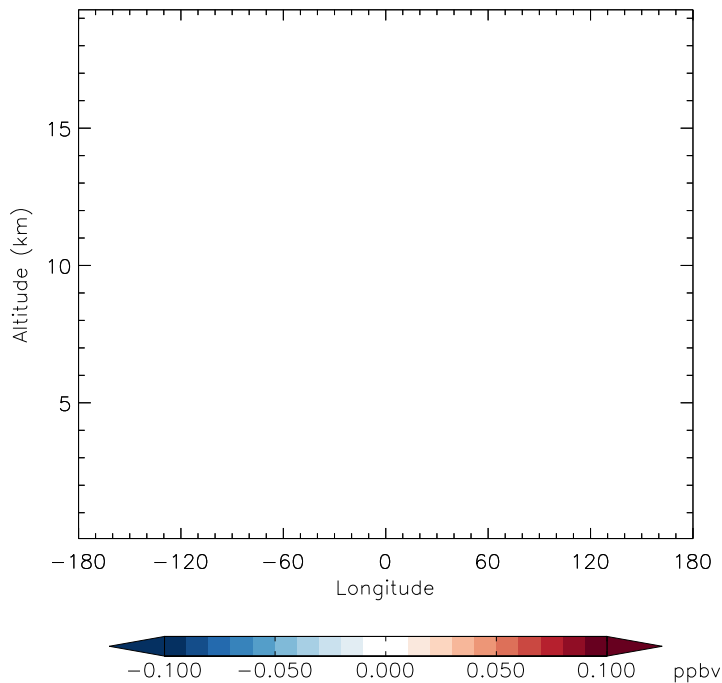
v11-01f-geosp-Run0 - v11-01d-Run1
H1211 - Diff along 42N for Jan



v11-01f-geosp-Run0 - v11-01b-Run0
H1211 - Diff along 15S for Jan



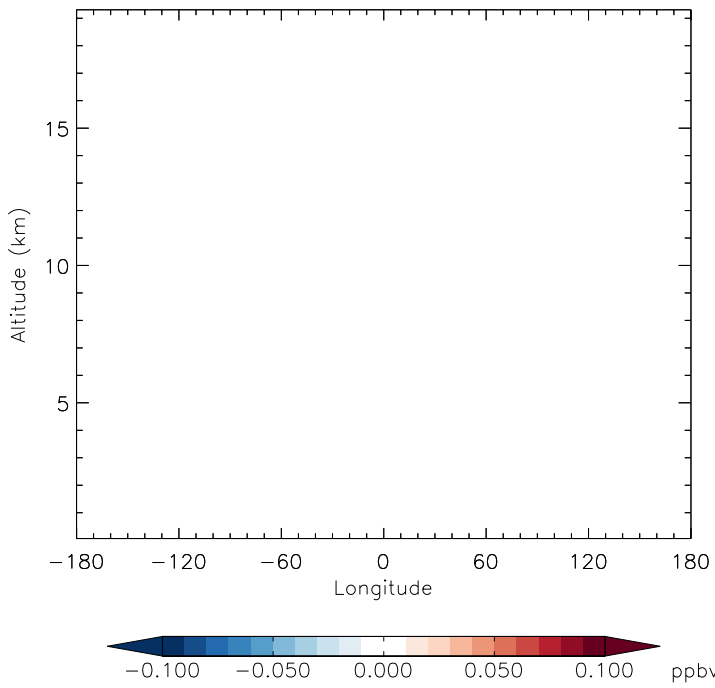
v11-01f-geosp-Run0 - v11-01b-Run0
H1211 - Diff along 42N for Jan



GEOS-Chem Longitudinal Difference Profiles at 15S and 42N

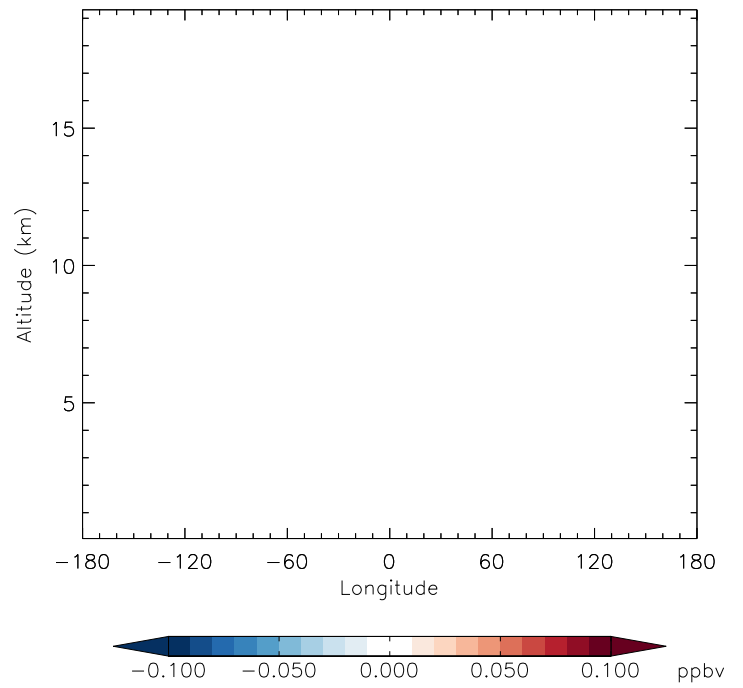
v11-01f-geosp-Run0 - v11-01d-Run1

H1301 - Diff along 15S for Jan



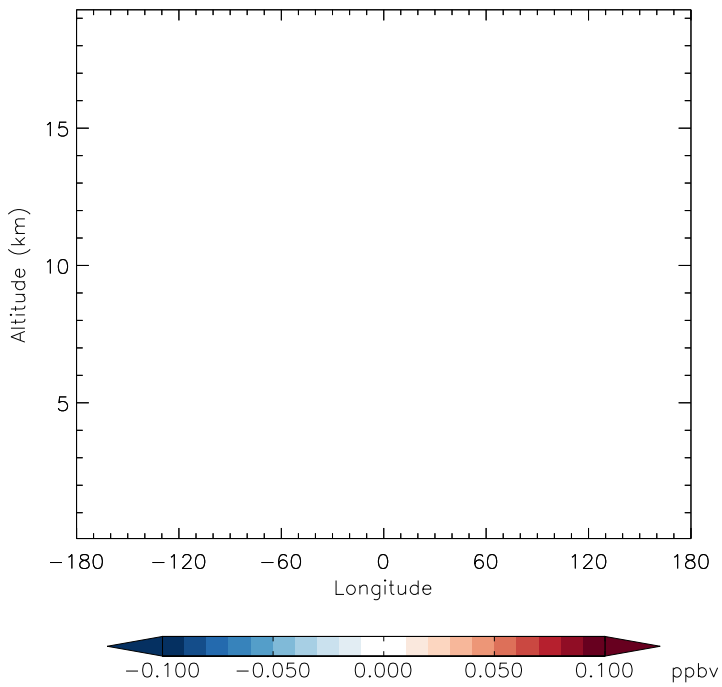
v11-01f-geosp-Run0 - v11-01d-Run1

H1301 - Diff along 42N for Jan



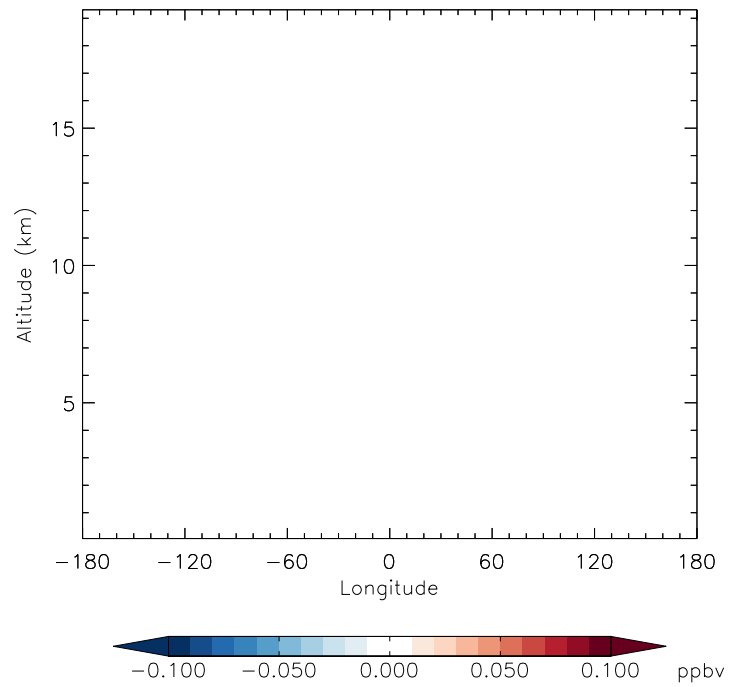
v11-01f-geosp-Run0 - v11-01b-Run0

H1301 - Diff along 15S for Jan



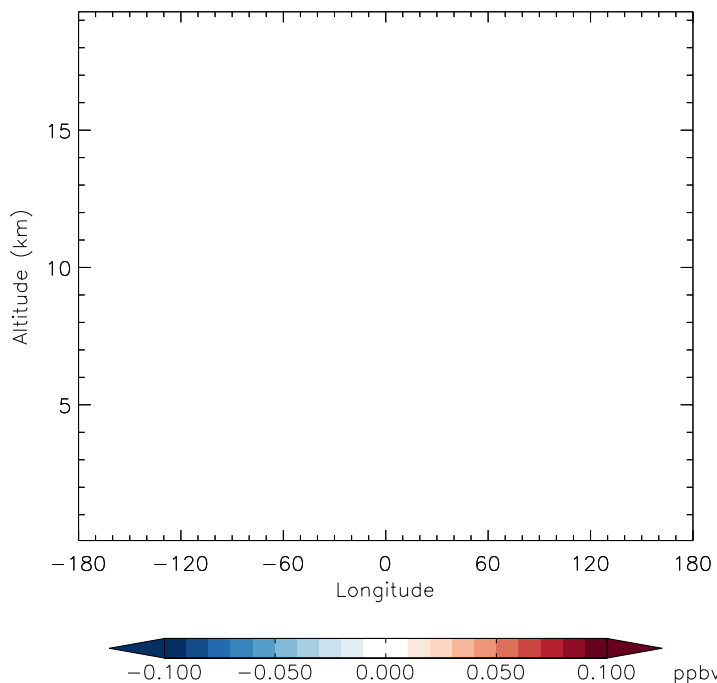
v11-01f-geosp-Run0 - v11-01b-Run0

H1301 - Diff along 42N for Jan

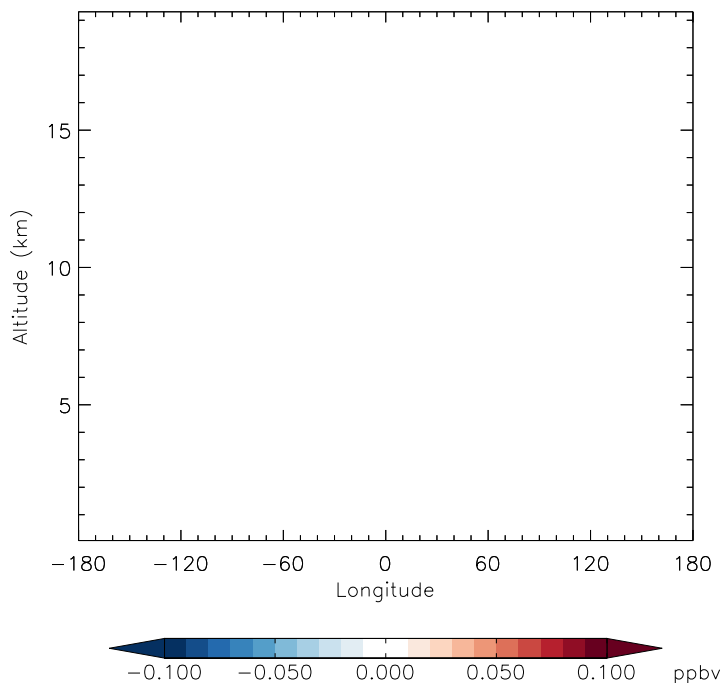


GEOS-Chem Longitudinal Difference Profiles at 15S and 42N

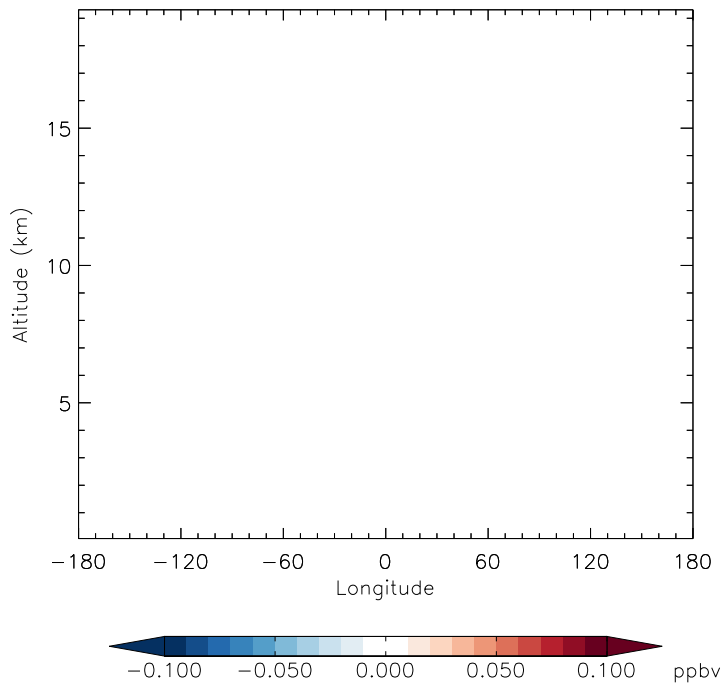
v11-01f-geosp-Run0 - v11-01d-Run1
H2402 - Diff along 15S for Jan



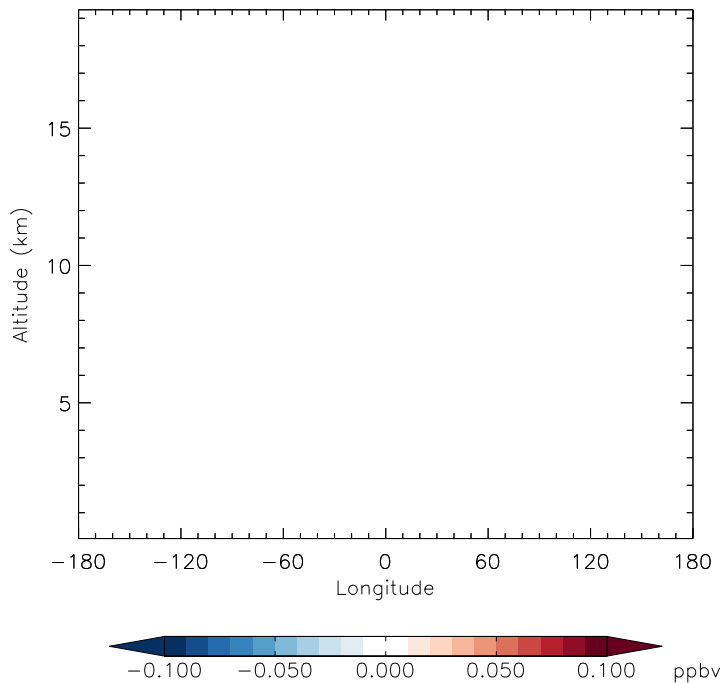
v11-01f-geosp-Run0 - v11-01d-Run1
H2402 - Diff along 42N for Jan



v11-01f-geosp-Run0 - v11-01b-Run0
H2402 - Diff along 15S for Jan



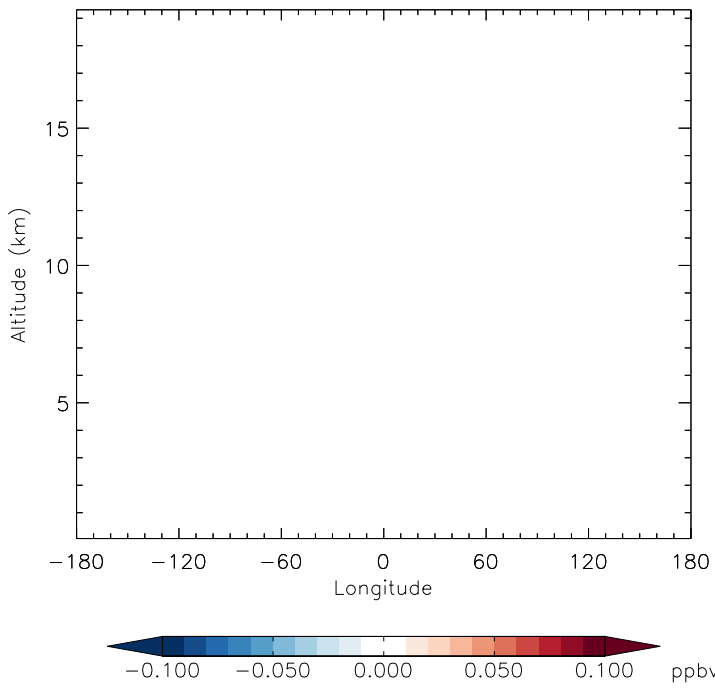
v11-01f-geosp-Run0 - v11-01b-Run0
H2402 - Diff along 42N for Jan



GEOS-Chem Longitudinal Difference Profiles at 15S and 42N

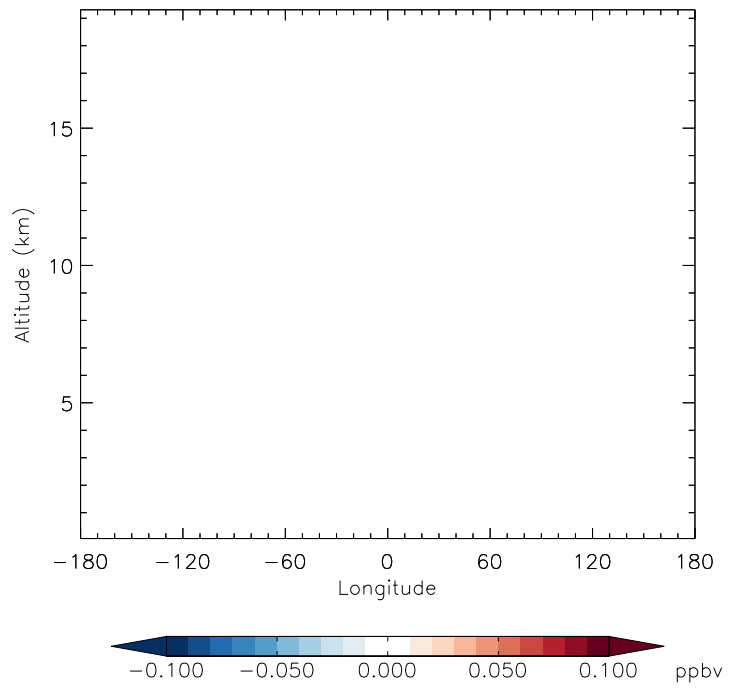
v11-01f-geosp-Run0 - v11-01d-Run1

Cl - Diff along 15S for Jan



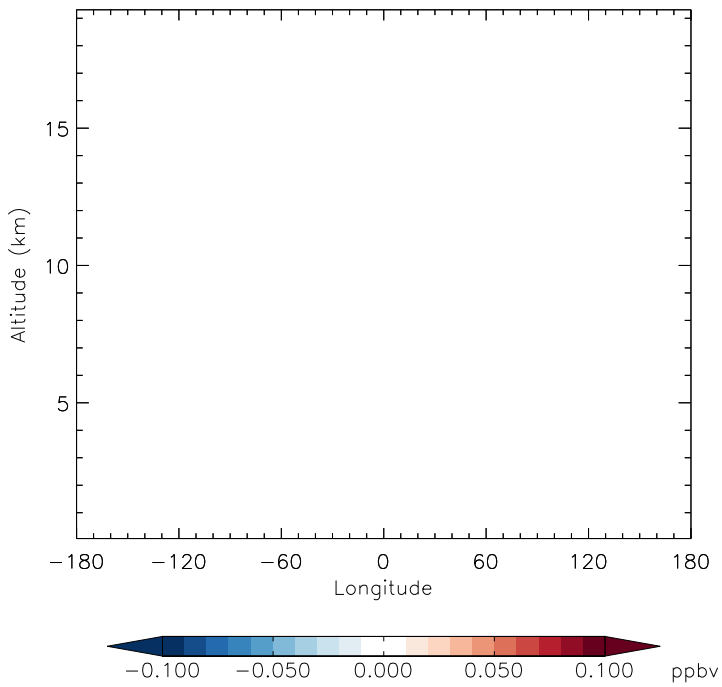
v11-01f-geosp-Run0 - v11-01d-Run1

Cl - Diff along 42N for Jan



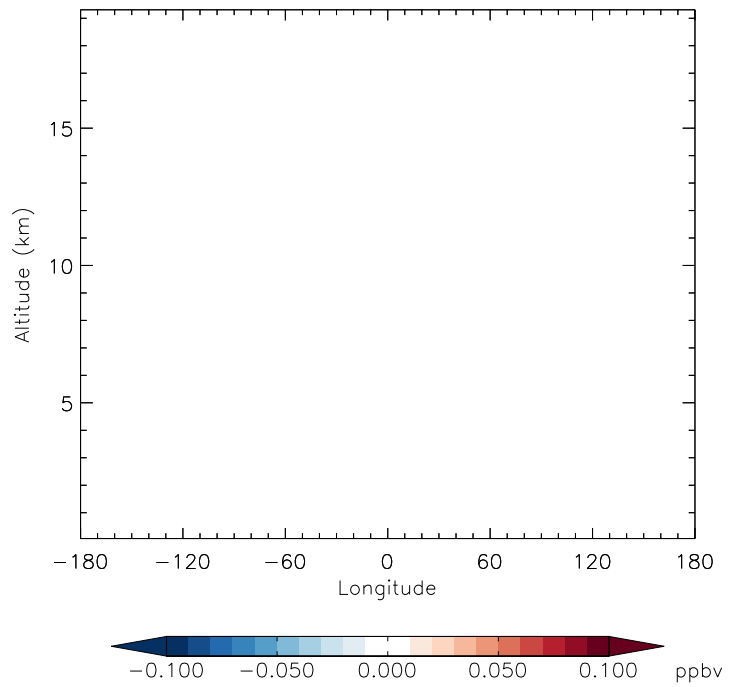
v11-01f-geosp-Run0 - v11-01b-Run0

Cl - Diff along 15S for Jan



v11-01f-geosp-Run0 - v11-01b-Run0

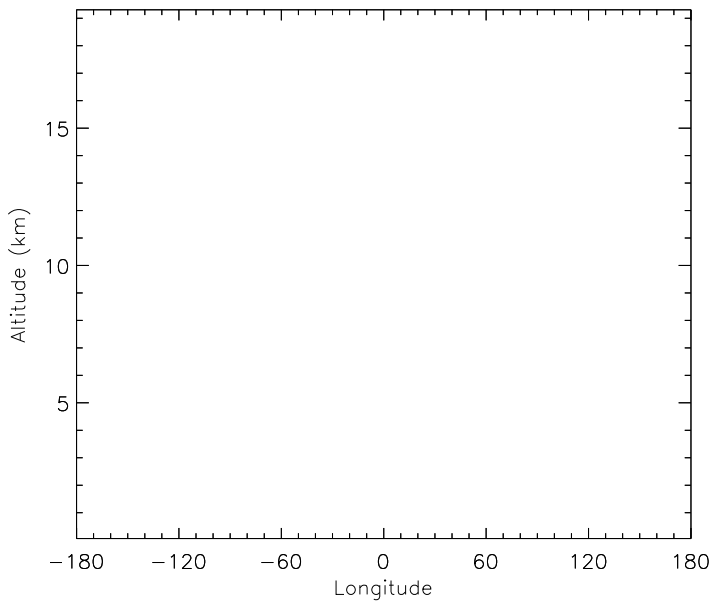
Cl - Diff along 42N for Jan



GEOS-Chem Longitudinal Difference Profiles at 15S and 42N

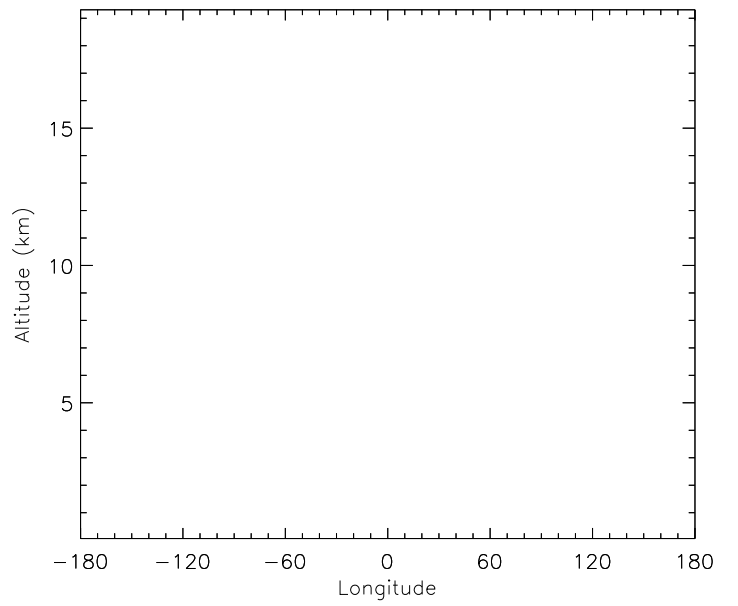
v11-01f-geosp-Run0 - v11-01d-Run1

CIO - Diff along 15S for Jan



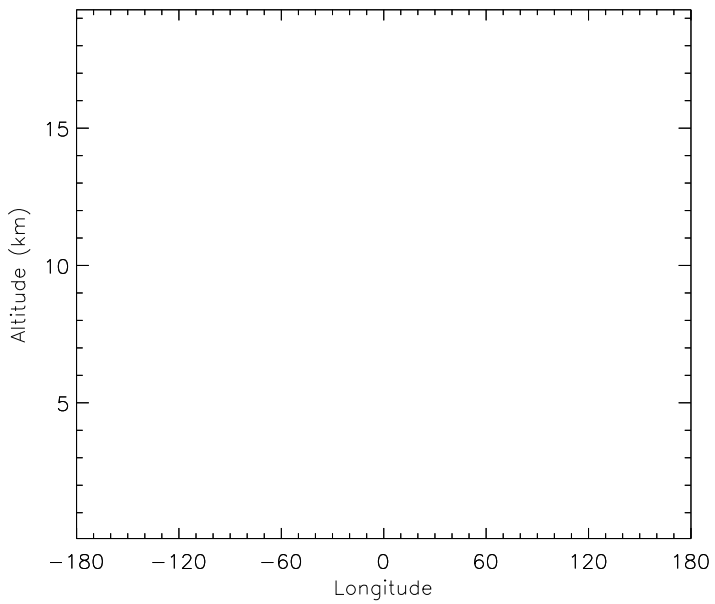
v11-01f-geosp-Run0 - v11-01d-Run1

CIO - Diff along 42N for Jan



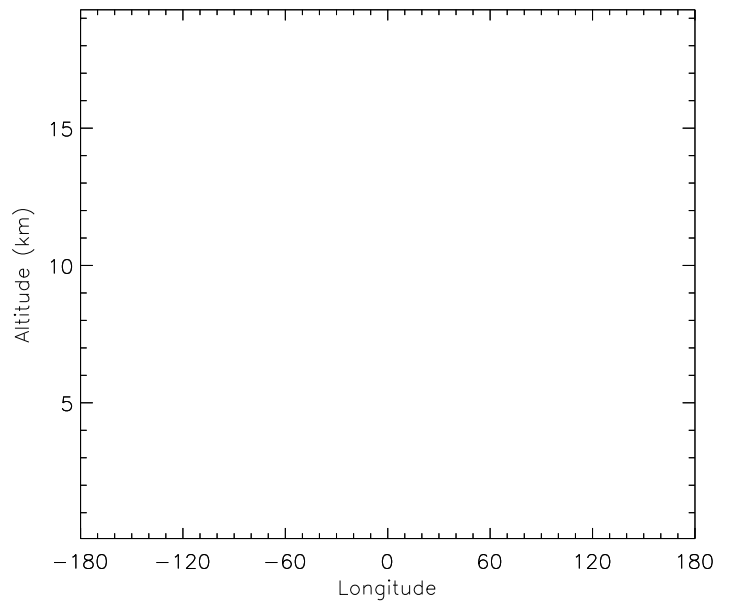
v11-01f-geosp-Run0 - v11-01b-Run0

CIO - Diff along 15S for Jan



v11-01f-geosp-Run0 - v11-01b-Run0

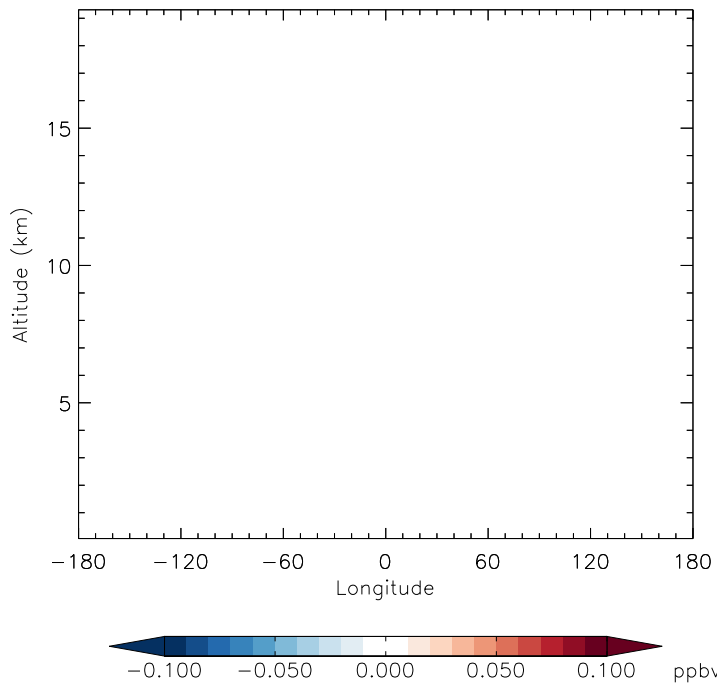
CIO - Diff along 42N for Jan



GEOS-Chem Longitudinal Difference Profiles at 15S and 42N

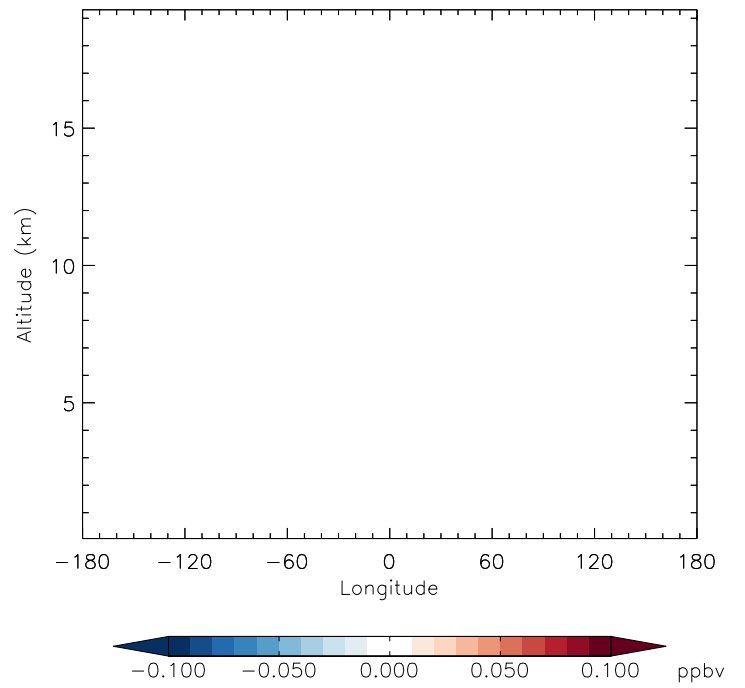
v11-01f-geosp-Run0 - v11-01d-Run1

HOCl - Diff along 15S for Jan



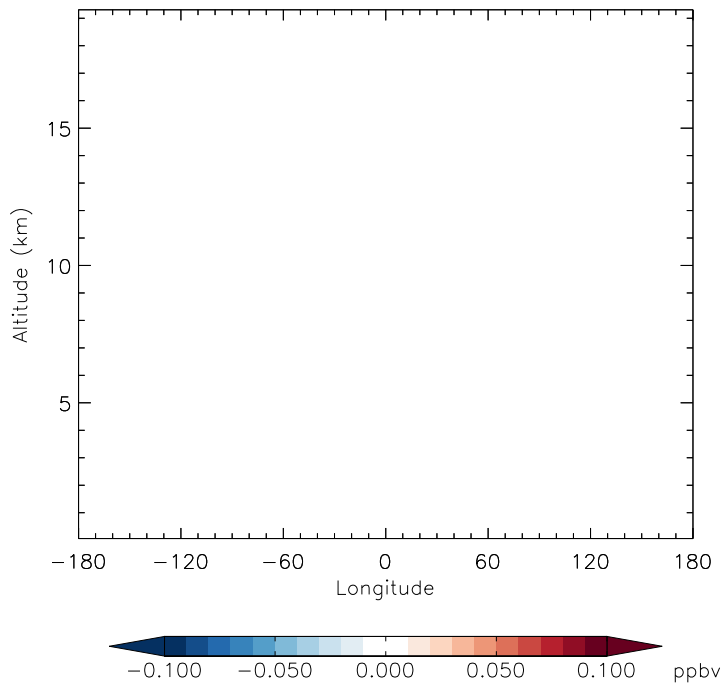
v11-01f-geosp-Run0 - v11-01d-Run1

HOCl - Diff along 42N for Jan



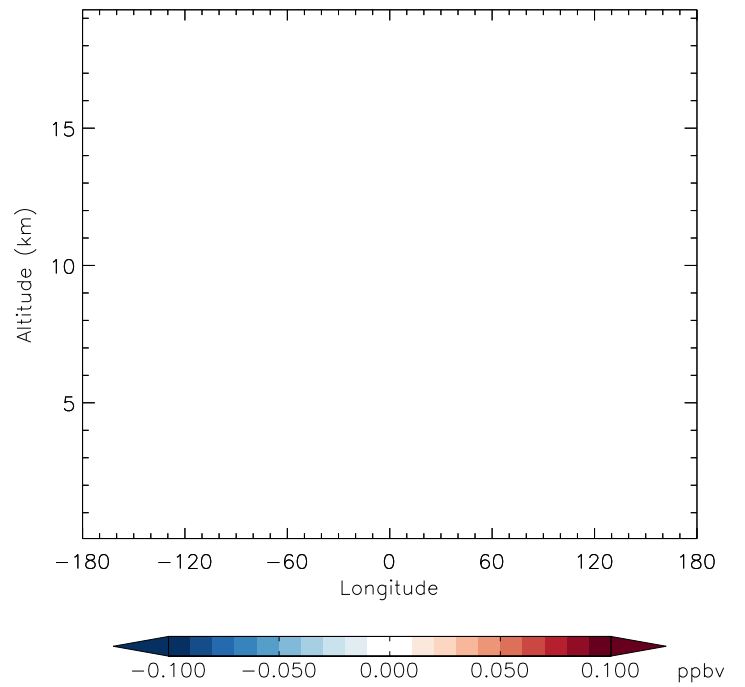
v11-01f-geosp-Run0 - v11-01b-Run0

HOCl - Diff along 15S for Jan



v11-01f-geosp-Run0 - v11-01b-Run0

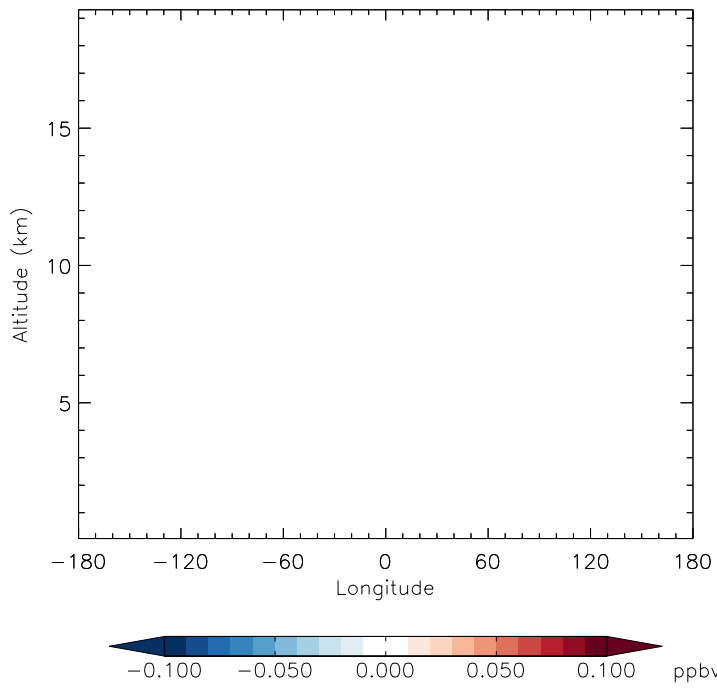
HOCl - Diff along 42N for Jan



GEOS-Chem Longitudinal Difference Profiles at 15S and 42N

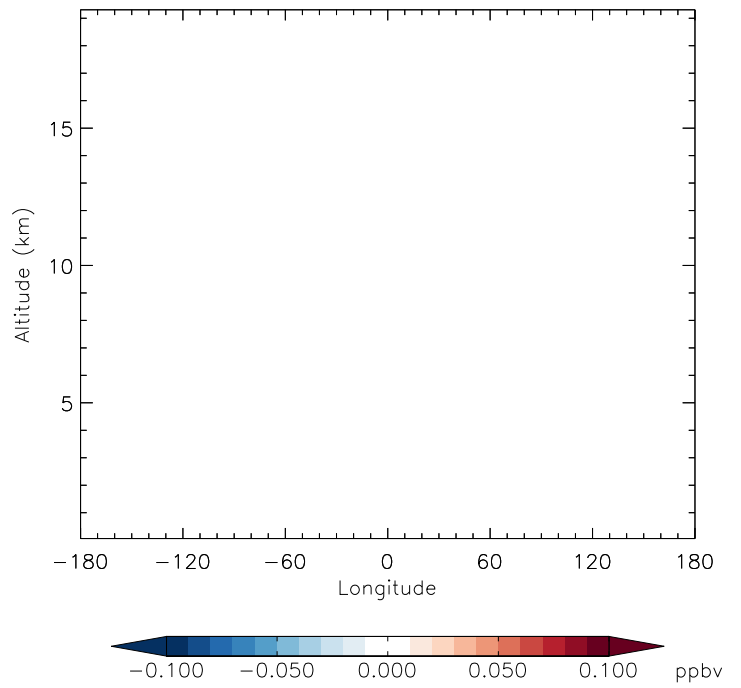
v11-01f-geosp-Run0 - v11-01d-Run1

CINO3 - Diff along 15S for Jan



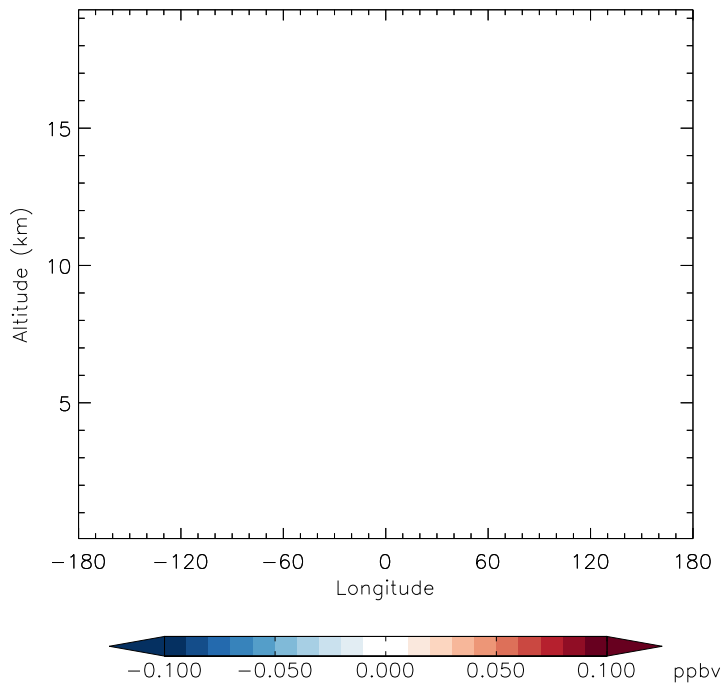
v11-01f-geosp-Run0 - v11-01d-Run1

CINO3 - Diff along 42N for Jan



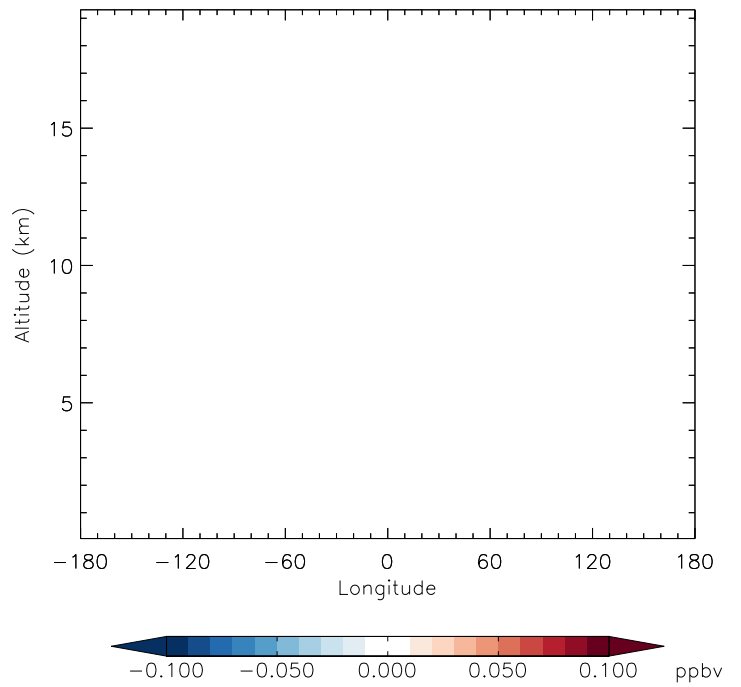
v11-01f-geosp-Run0 - v11-01b-Run0

CINO3 - Diff along 15S for Jan



v11-01f-geosp-Run0 - v11-01b-Run0

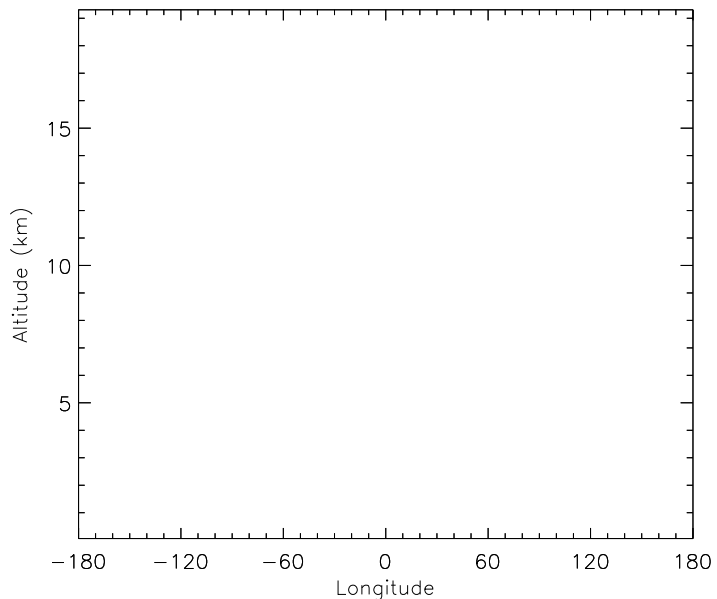
CINO3 - Diff along 42N for Jan



GEOS-Chem Longitudinal Difference Profiles at 15S and 42N

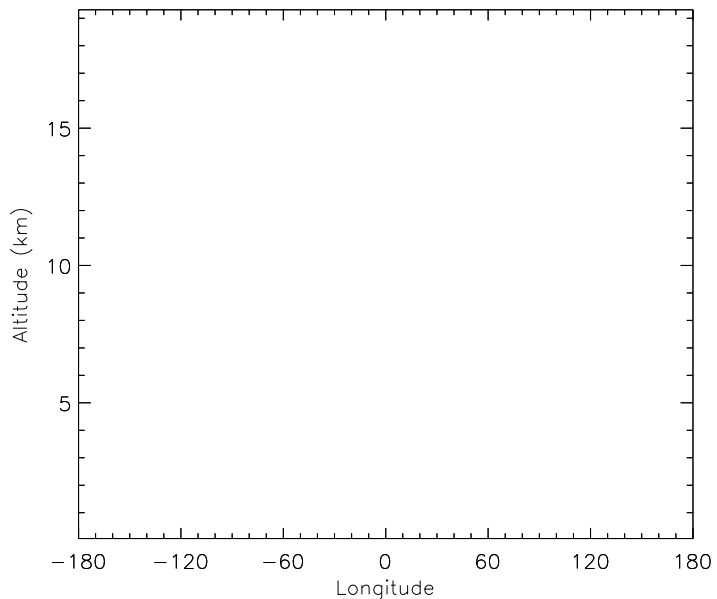
v11-01f-geosp-Run0 - v11-01d-Run1

CINO2 - Diff along 15S for Jan



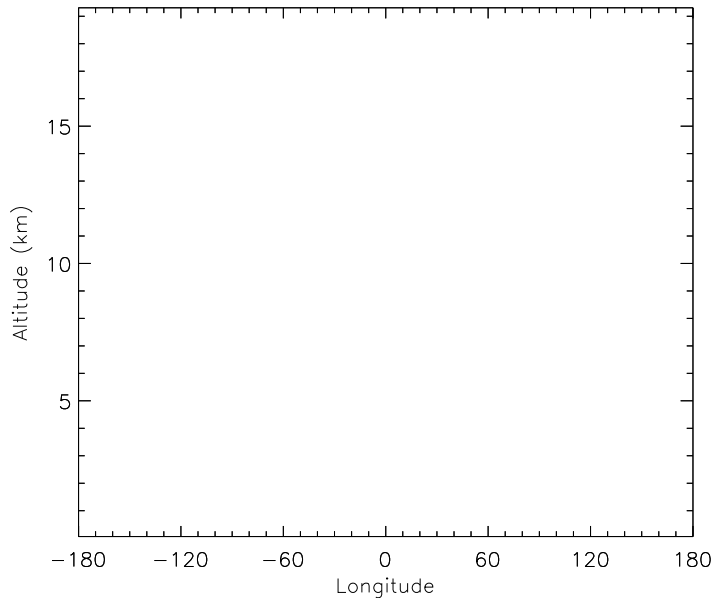
v11-01f-geosp-Run0 - v11-01d-Run1

CINO2 - Diff along 42N for Jan



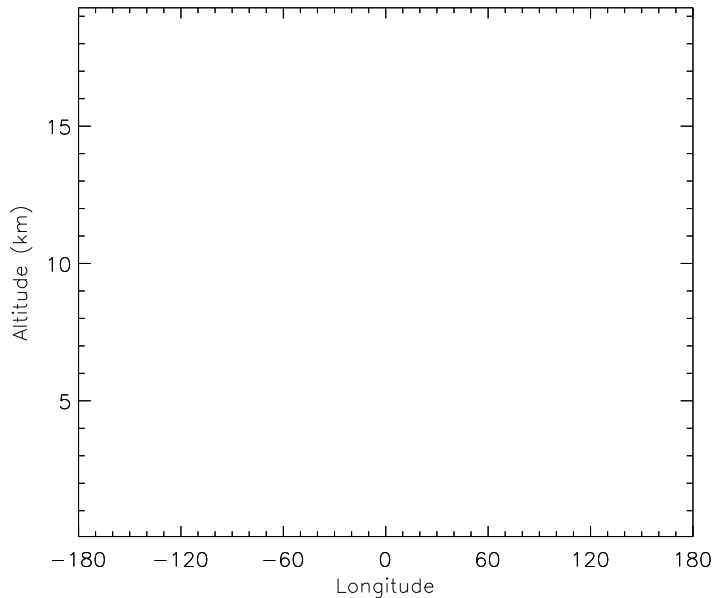
v11-01f-geosp-Run0 - v11-01b-Run0

CINO2 - Diff along 15S for Jan



v11-01f-geosp-Run0 - v11-01b-Run0

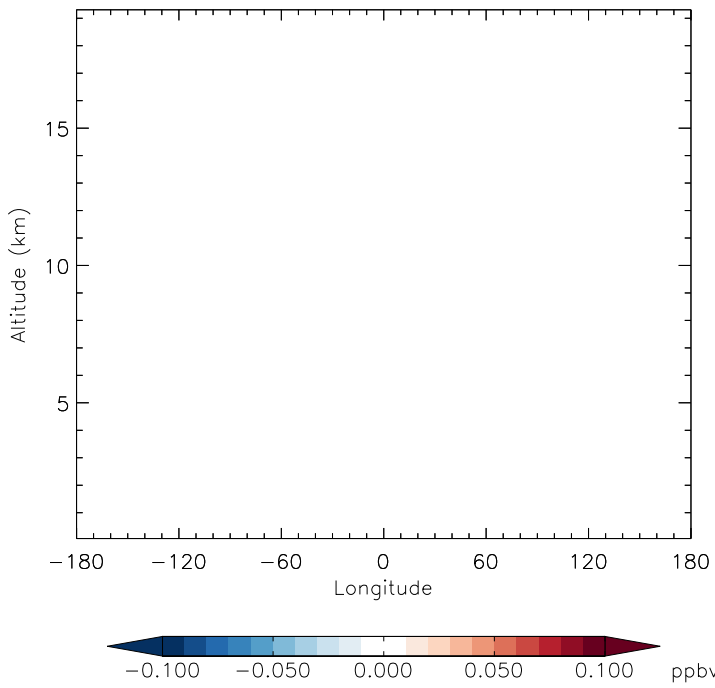
CINO2 - Diff along 42N for Jan



GEOS-Chem Longitudinal Difference Profiles at 15S and 42N

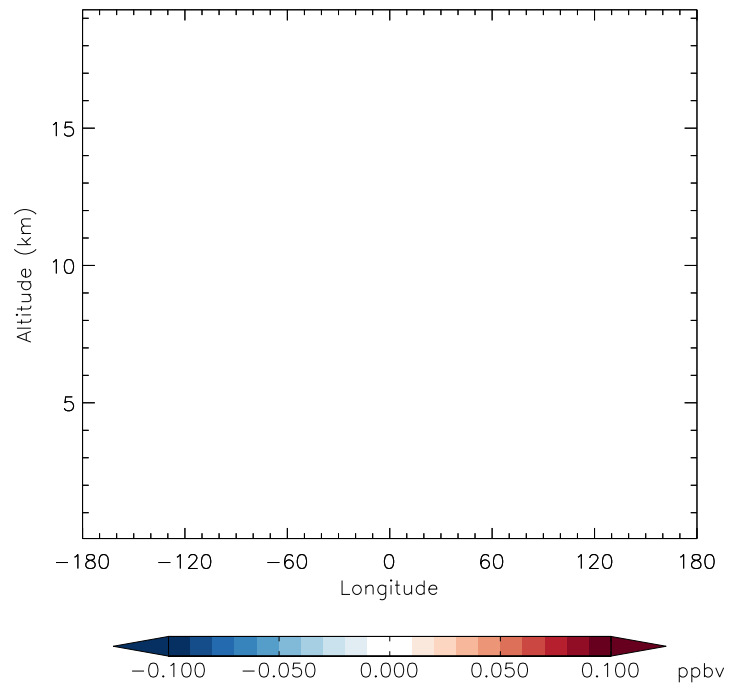
v11-01f-geosp-Run0 - v11-01d-Run1

ClOO - Diff along 15S for Jan



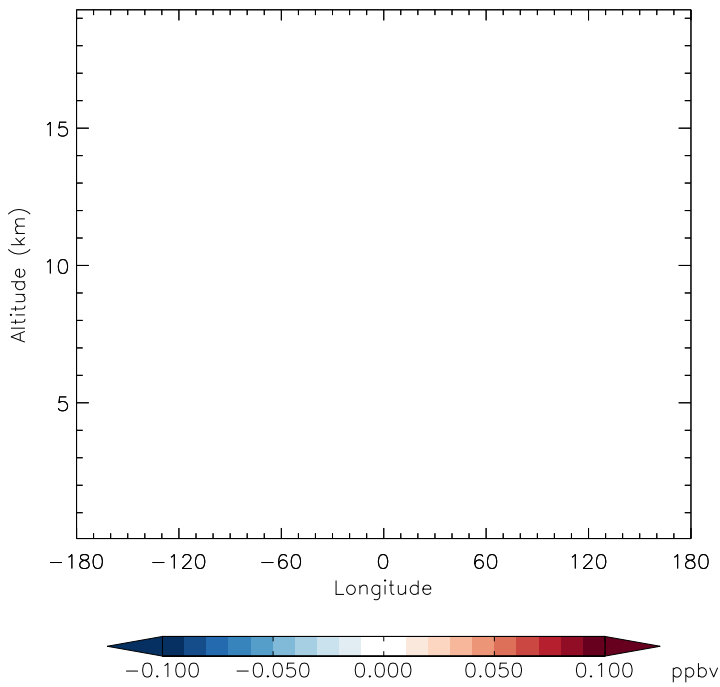
v11-01f-geosp-Run0 - v11-01d-Run1

ClOO - Diff along 42N for Jan



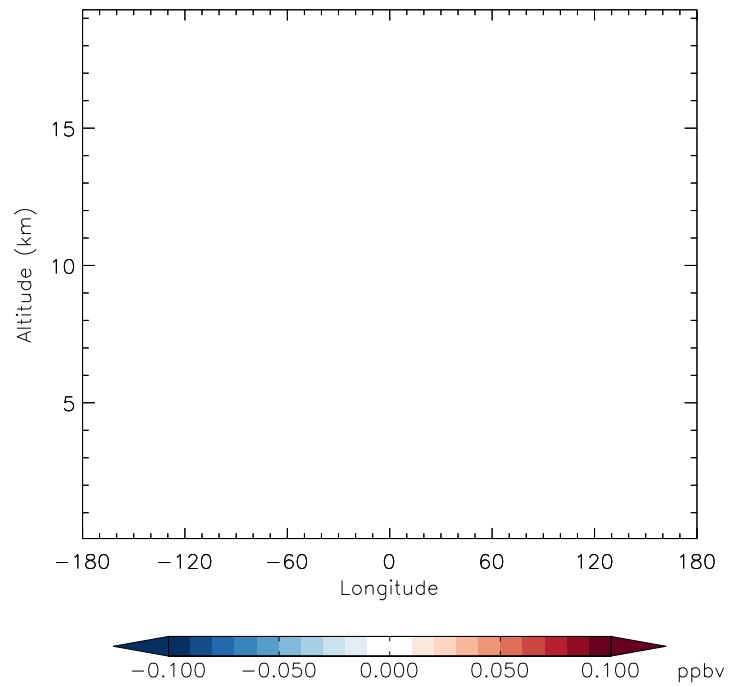
v11-01f-geosp-Run0 - v11-01b-Run0

ClOO - Diff along 15S for Jan



v11-01f-geosp-Run0 - v11-01b-Run0

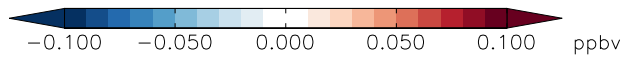
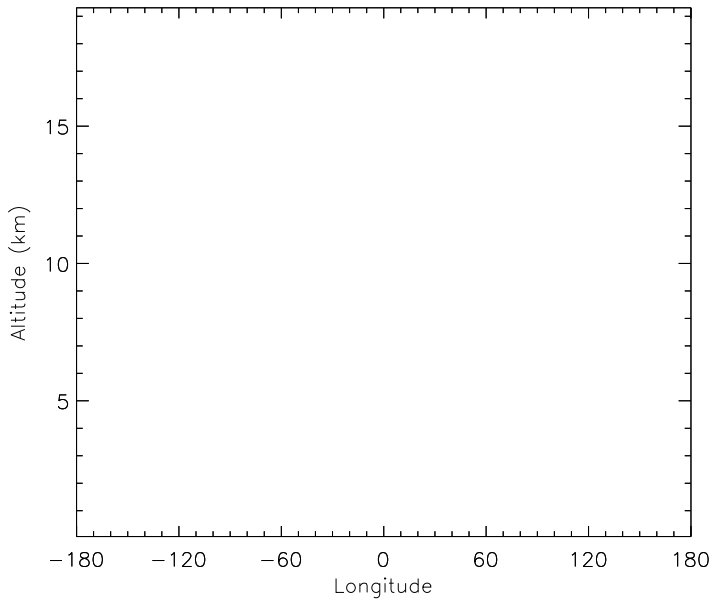
ClOO - Diff along 42N for Jan



GEOS-Chem Longitudinal Difference Profiles at 15S and 42N

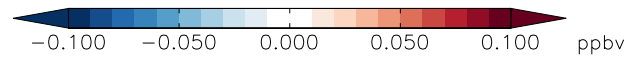
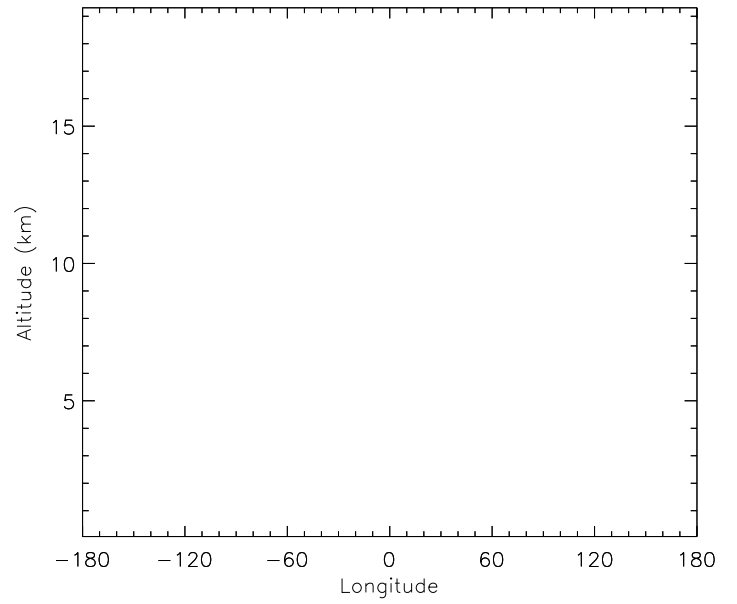
v11-01f-geosp-Run0 - v11-01d-Run1

OCIO - Diff along 15S for Jan



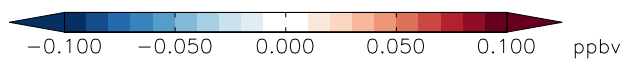
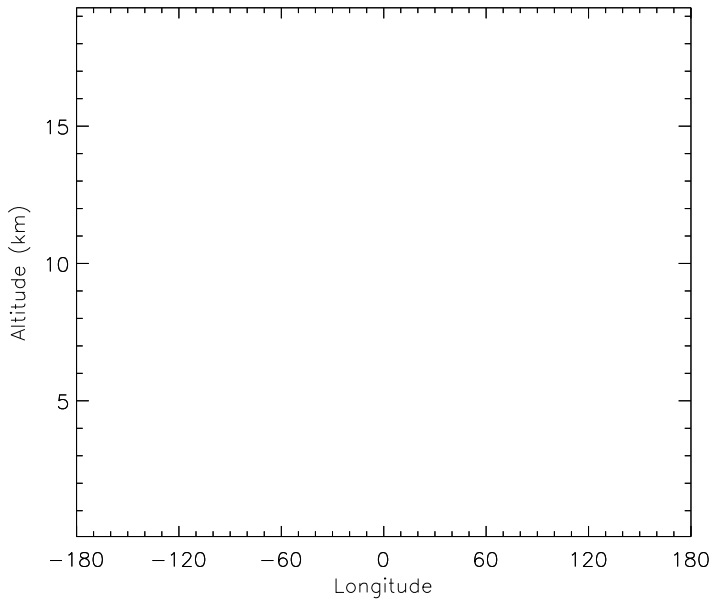
v11-01f-geosp-Run0 - v11-01d-Run1

OCIO - Diff along 42N for Jan



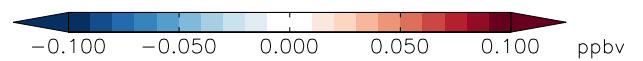
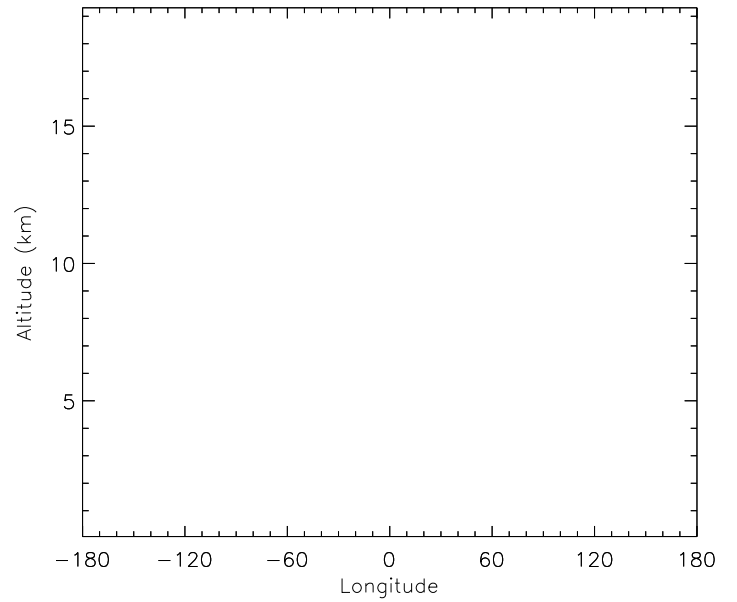
v11-01f-geosp-Run0 - v11-01b-Run0

OCIO - Diff along 15S for Jan



v11-01f-geosp-Run0 - v11-01b-Run0

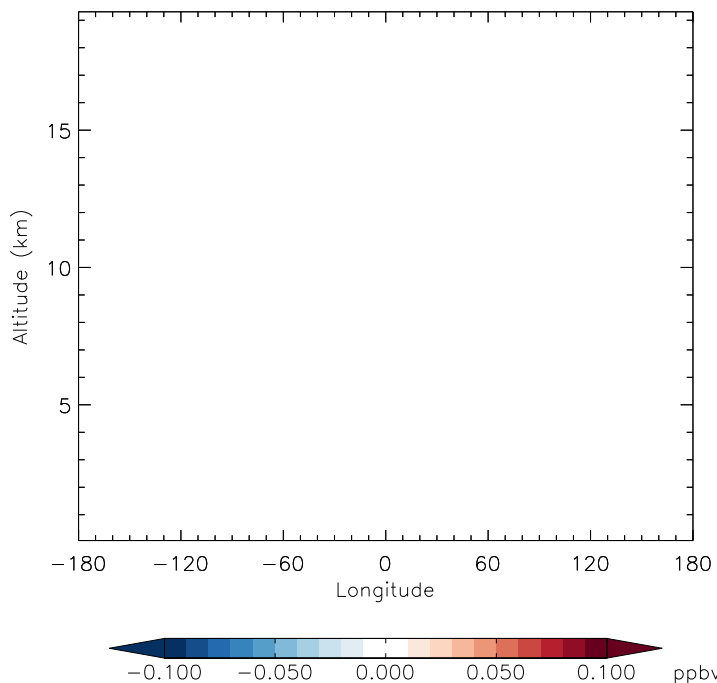
OCIO - Diff along 42N for Jan



GEOS-Chem Longitudinal Difference Profiles at 15S and 42N

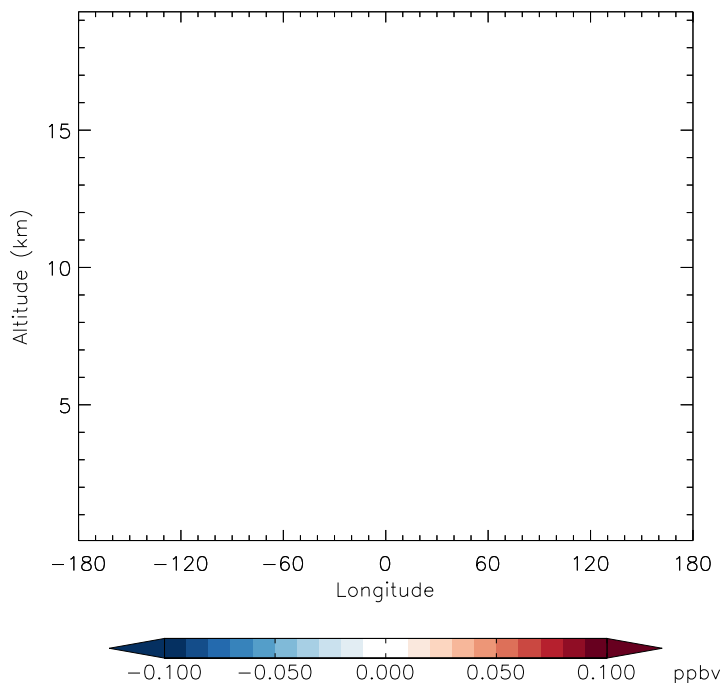
v11-01f-geosp-Run0 - v11-01d-Run1

Cl2 - Diff along 15S for Jan



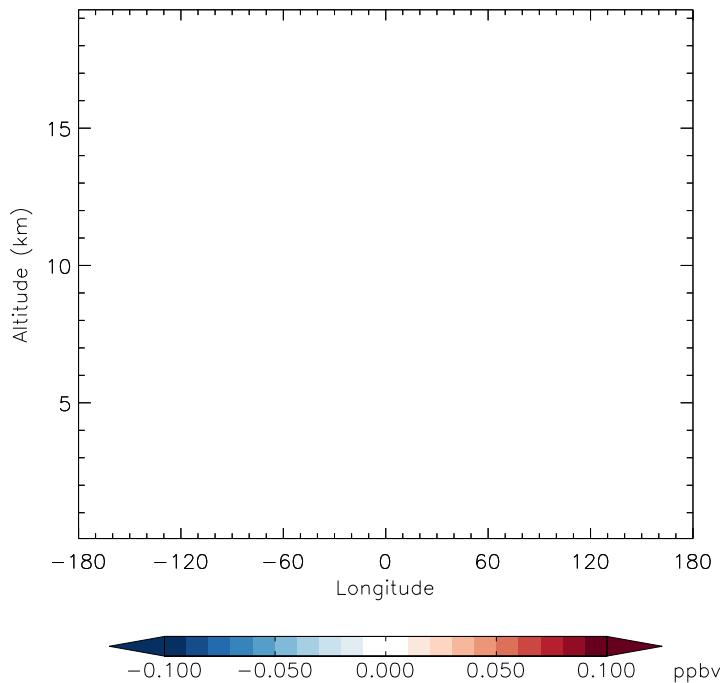
v11-01f-geosp-Run0 - v11-01d-Run1

Cl2 - Diff along 42N for Jan



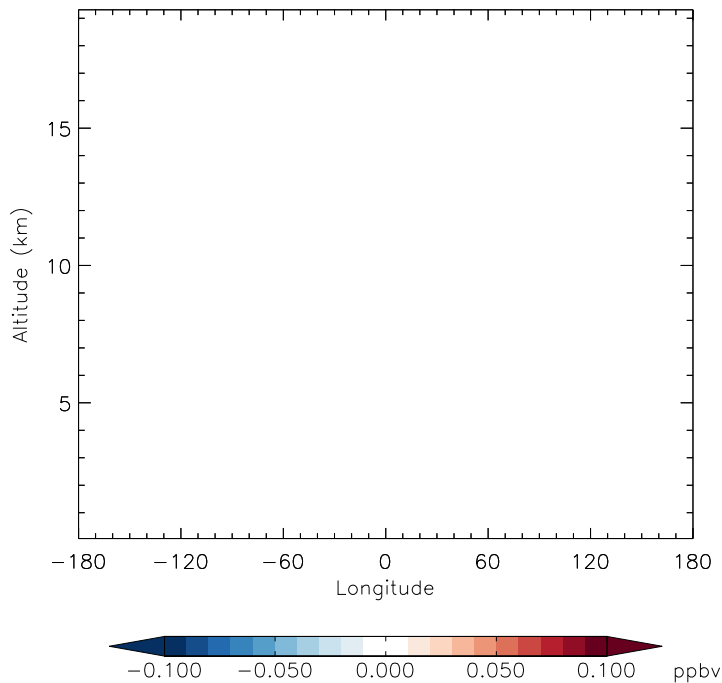
v11-01f-geosp-Run0 - v11-01b-Run0

Cl2 - Diff along 15S for Jan



v11-01f-geosp-Run0 - v11-01b-Run0

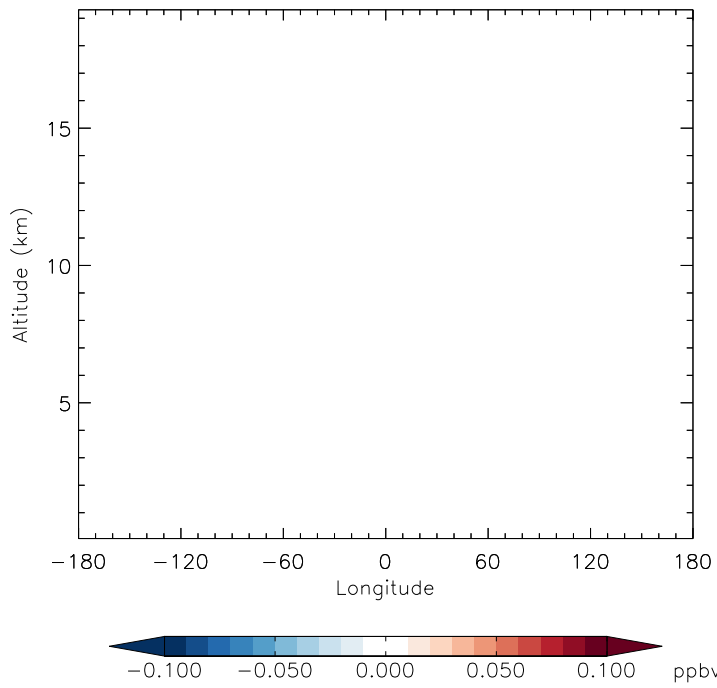
Cl2 - Diff along 42N for Jan



GEOS-Chem Longitudinal Difference Profiles at 15S and 42N

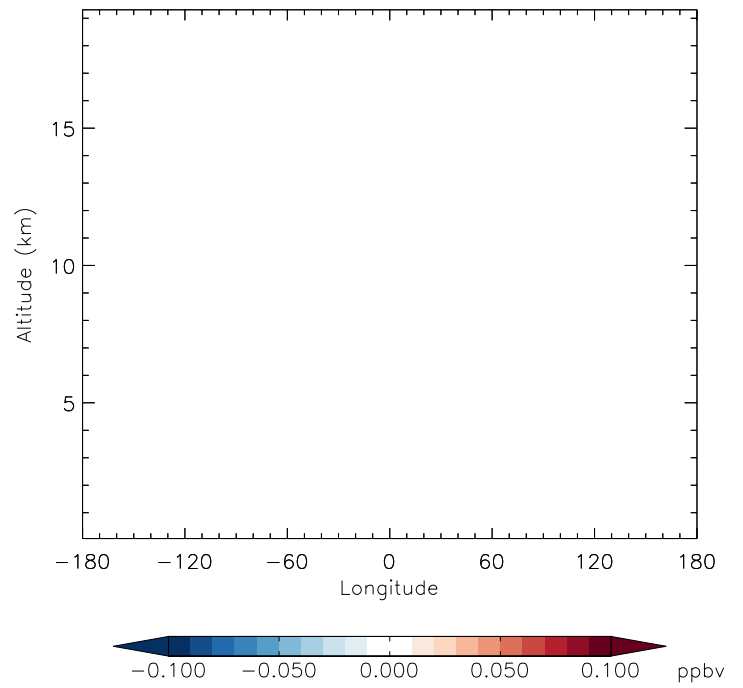
v11-01f-geosp-Run0 - v11-01d-Run1

Cl2O2 - Diff along 15S for Jan



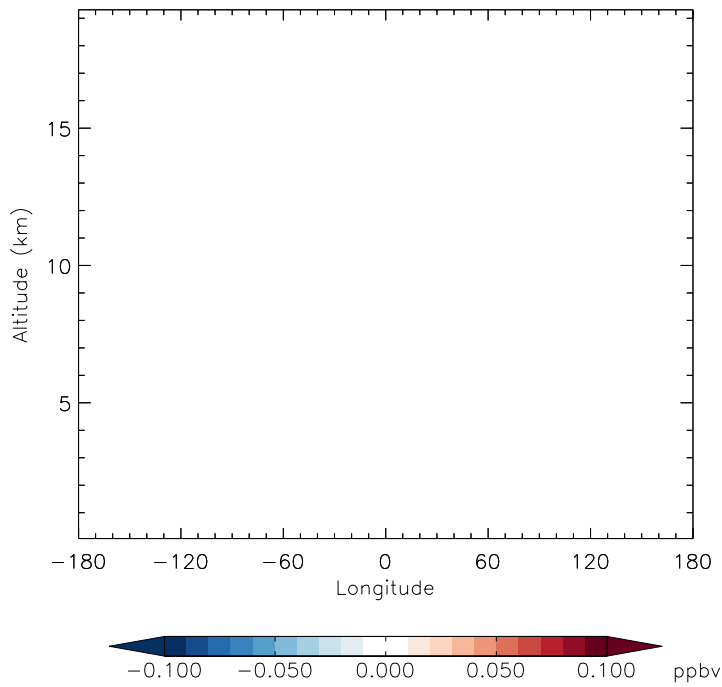
v11-01f-geosp-Run0 - v11-01d-Run1

Cl2O2 - Diff along 42N for Jan



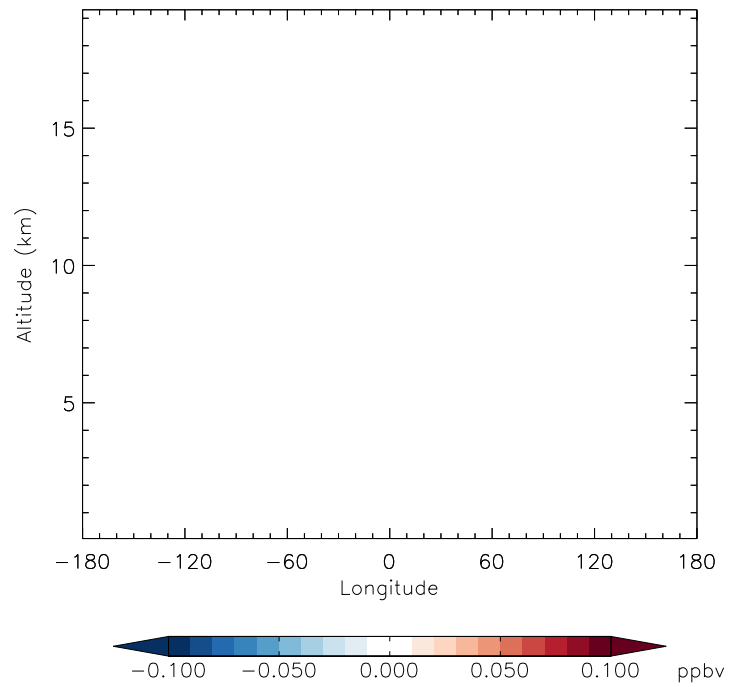
v11-01f-geosp-Run0 - v11-01b-Run0

Cl2O2 - Diff along 15S for Jan



v11-01f-geosp-Run0 - v11-01b-Run0

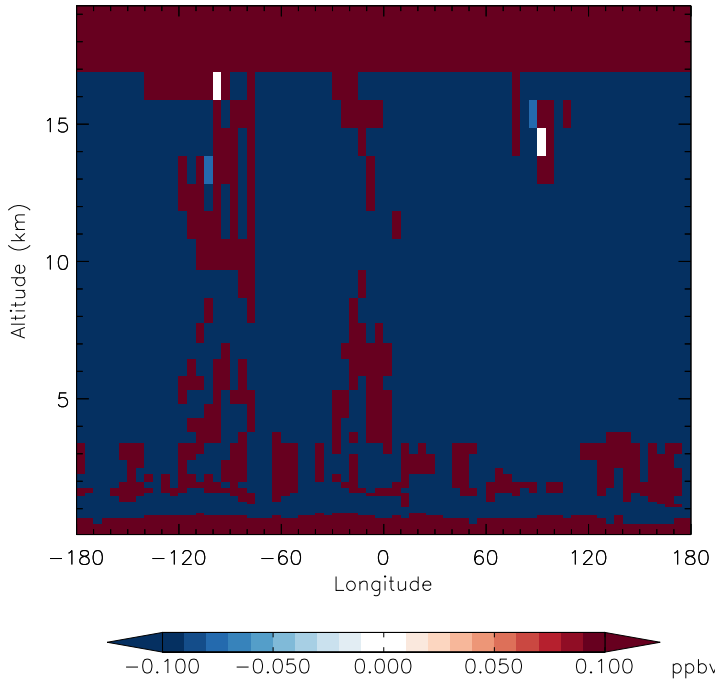
Cl2O2 - Diff along 42N for Jan



GEOS-Chem Longitudinal Difference Profiles at 15S and 42N

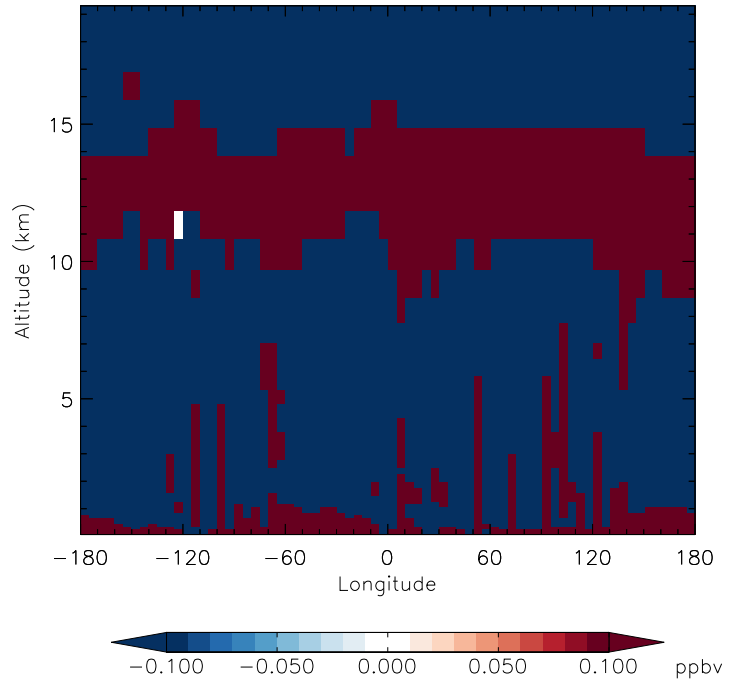
v11-01f-geosp-Run0 - v11-01d-Run1

H₂O - Diff along 15S for Jan



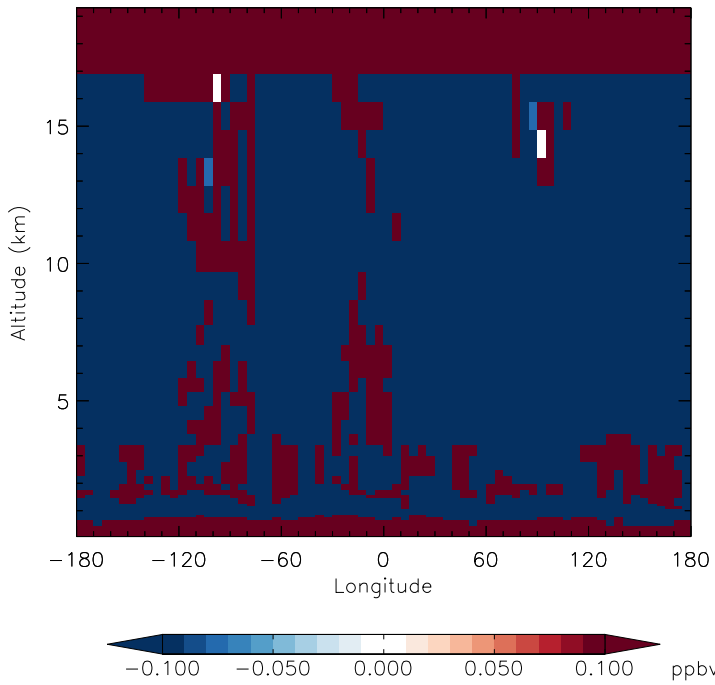
v11-01f-geosp-Run0 - v11-01d-Run1

H₂O - Diff along 42N for Jan



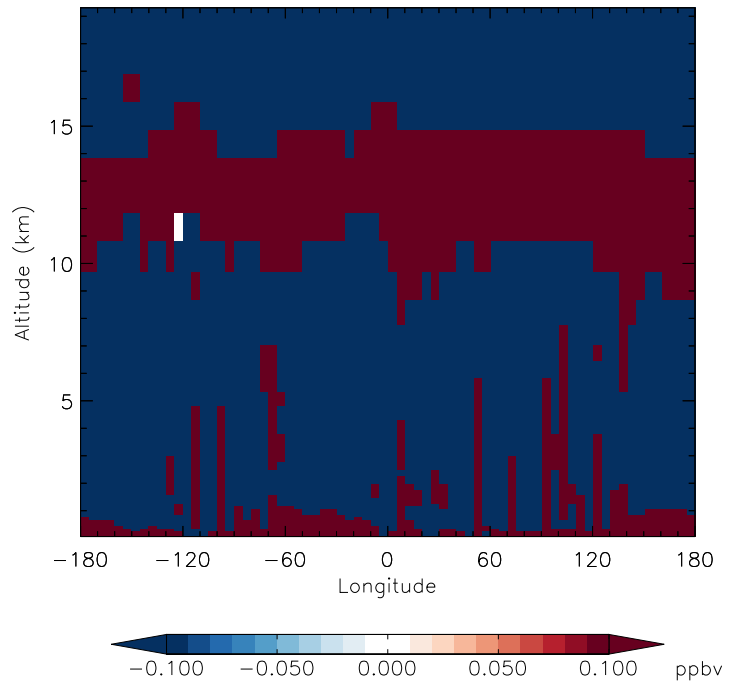
v11-01f-geosp-Run0 - v11-01b-Run0

H₂O - Diff along 15S for Jan



v11-01f-geosp-Run0 - v11-01b-Run0

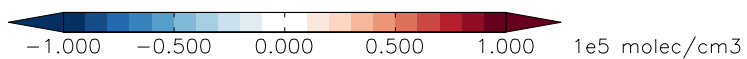
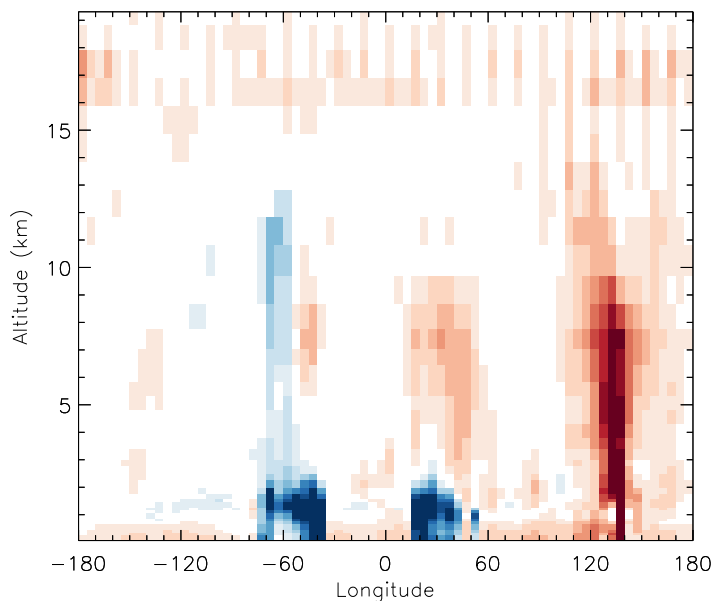
H₂O - Diff along 42N for Jan



GEOS-Chem Longitudinal Difference Profiles at 15S and 42N

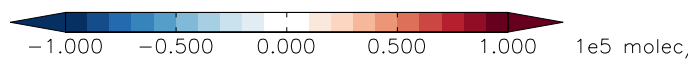
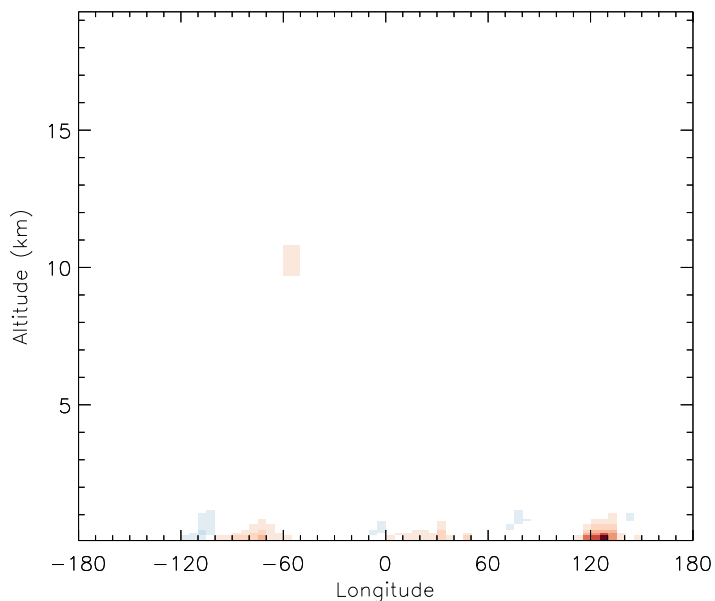
v11-01f-geosp-Run0 - v11-01d-Run1

OH - Diff along 15S for Jan



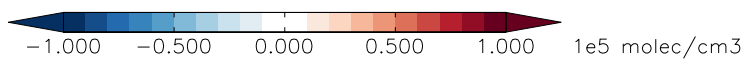
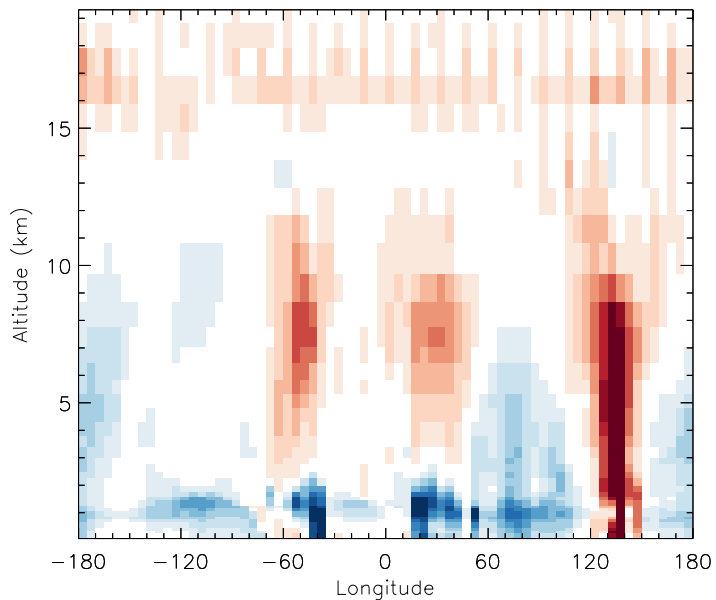
v11-01f-geosp-Run0 - v11-01d-Run1

OH - Diff along 42N for Jan



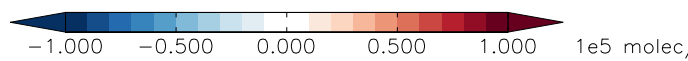
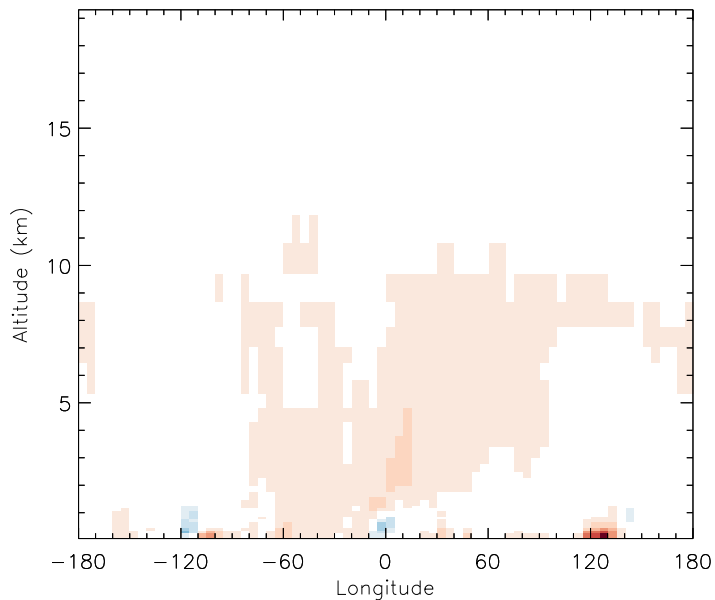
v11-01f-geosp-Run0 - v11-01b-Run0

OH - Diff along 15S for Jan



v11-01f-geosp-Run0 - v11-01b-Run0

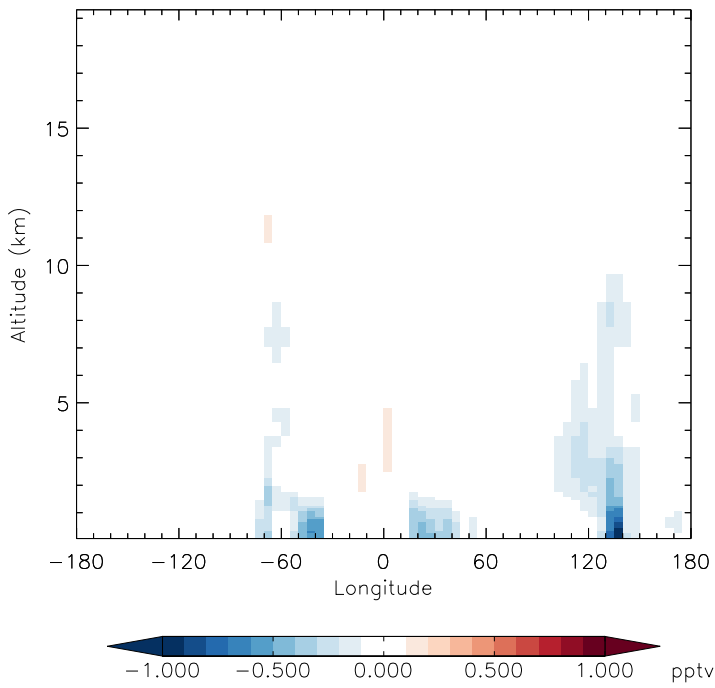
OH - Diff along 42N for Jan



GEOS-Chem Longitudinal Difference Profiles at 15S and 42N

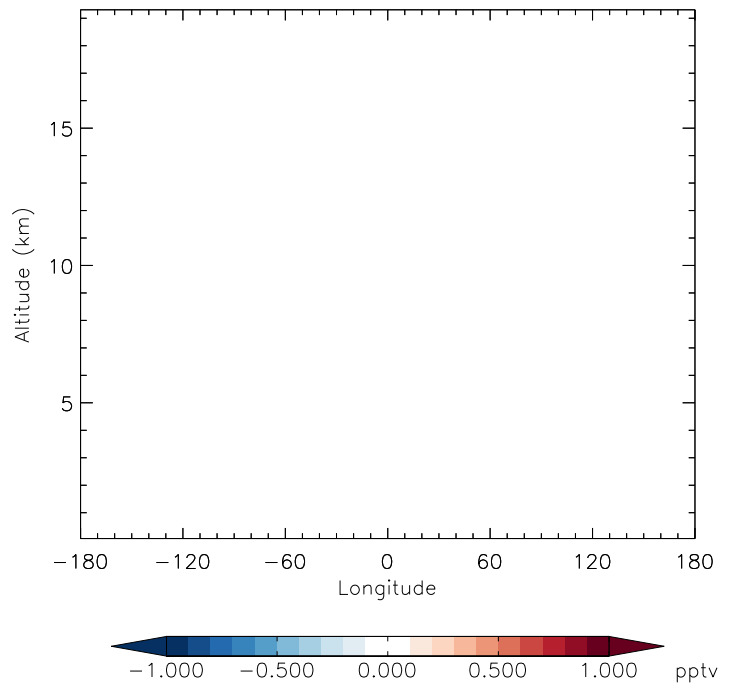
v11-01f-geosp-Run0 - v11-01d-Run1

H₂O - Diff along 15S for Jan



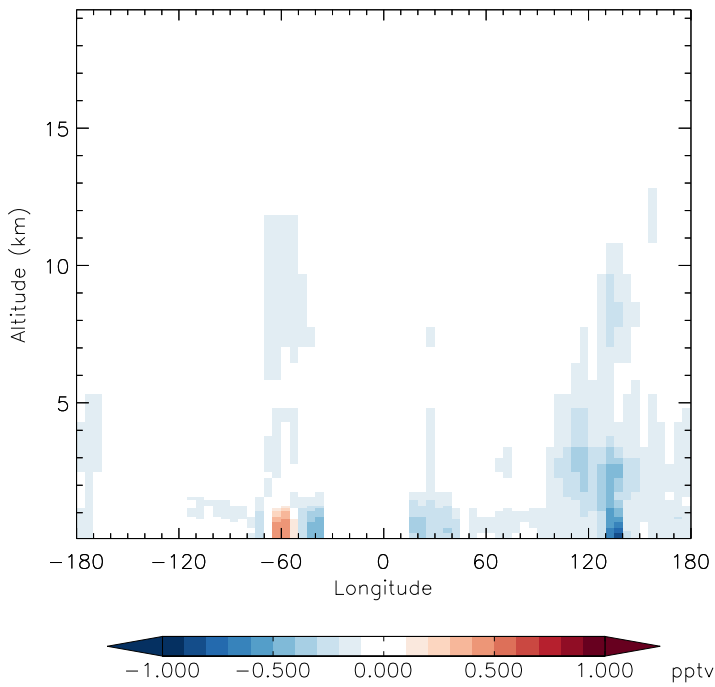
v11-01f-geosp-Run0 - v11-01d-Run1

H₂O - Diff along 42N for Jan



v11-01f-geosp-Run0 - v11-01b-Run0

H₂O - Diff along 15S for Jan



v11-01f-geosp-Run0 - v11-01b-Run0

H₂O - Diff along 42N for Jan

