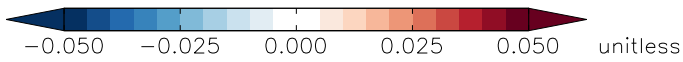
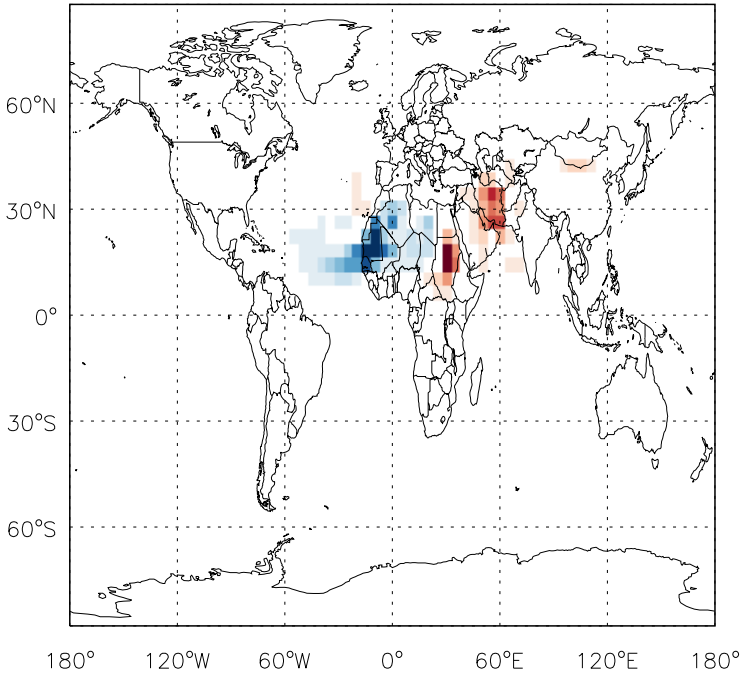


GEOS-Chem Difference Maps at surface and 500 hPa

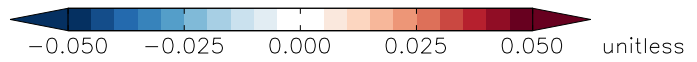
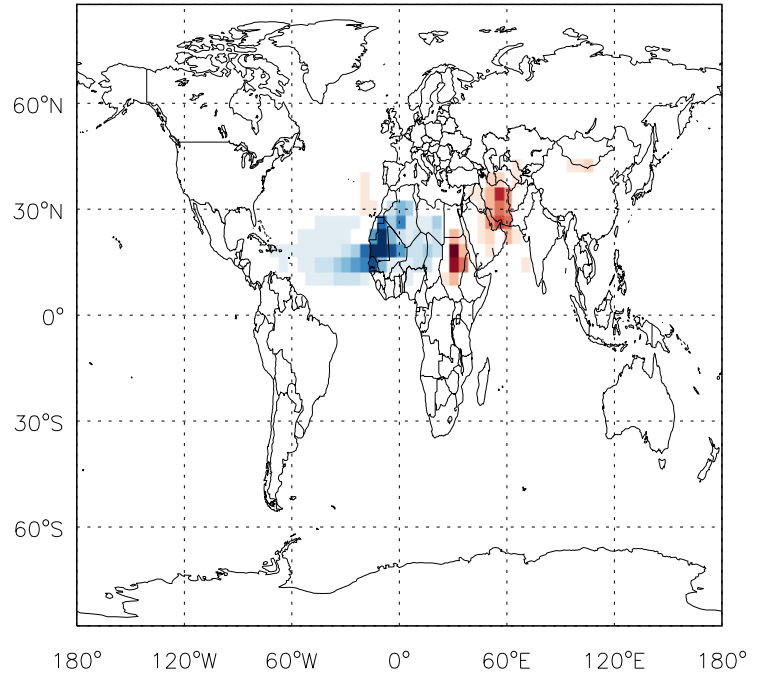
v11-01f-merra2-Run0 - v11-01f-geosfp-Run0

Dust: Column AOD diff for Jul



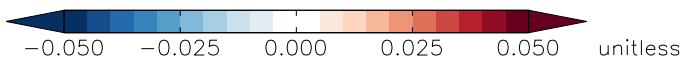
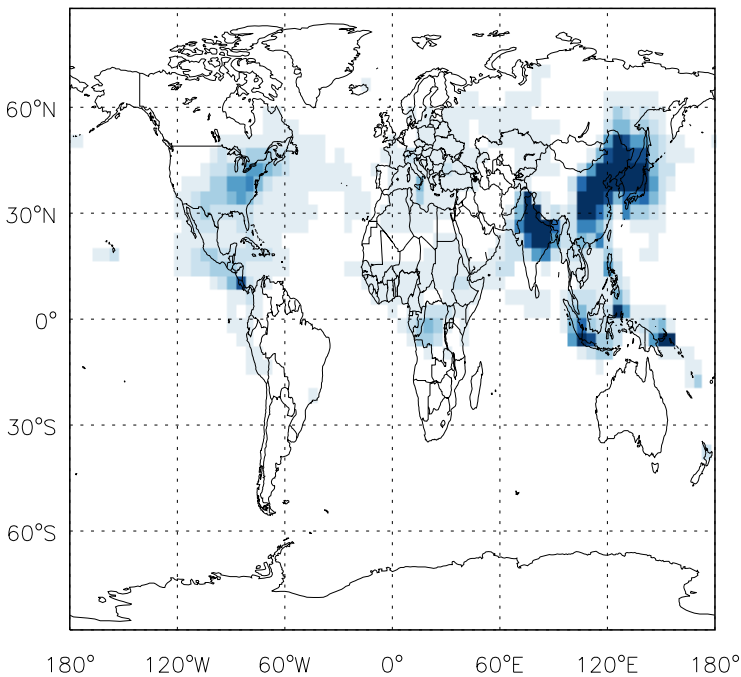
v11-01f-merra2-Run0 - v11-01d-Run1

Dust: Column AOD diff for Jul



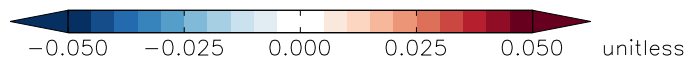
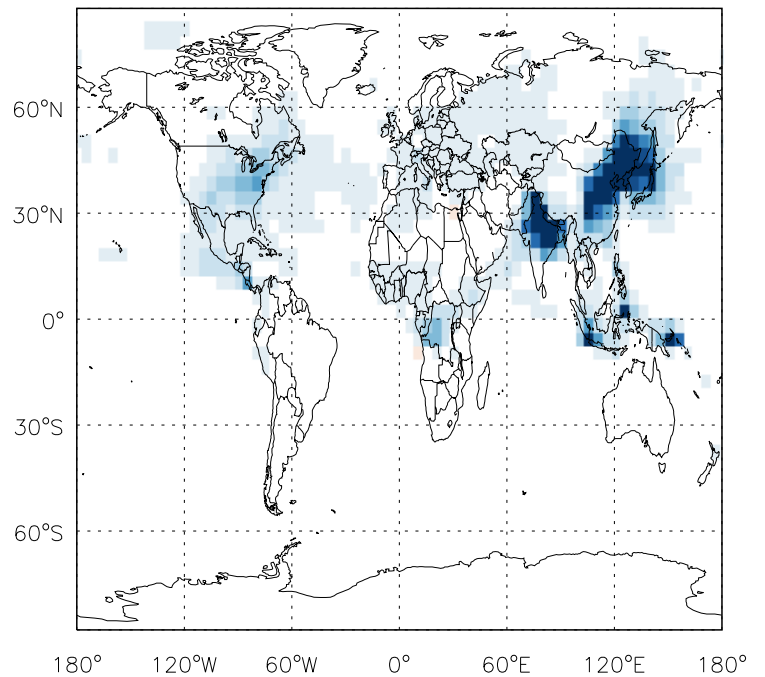
v11-01f-merra2-Run0 - v11-01f-geosfp-Run0

SO4: Column AOD diff for Jul



v11-01f-merra2-Run0 - v11-01d-Run1

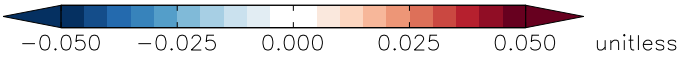
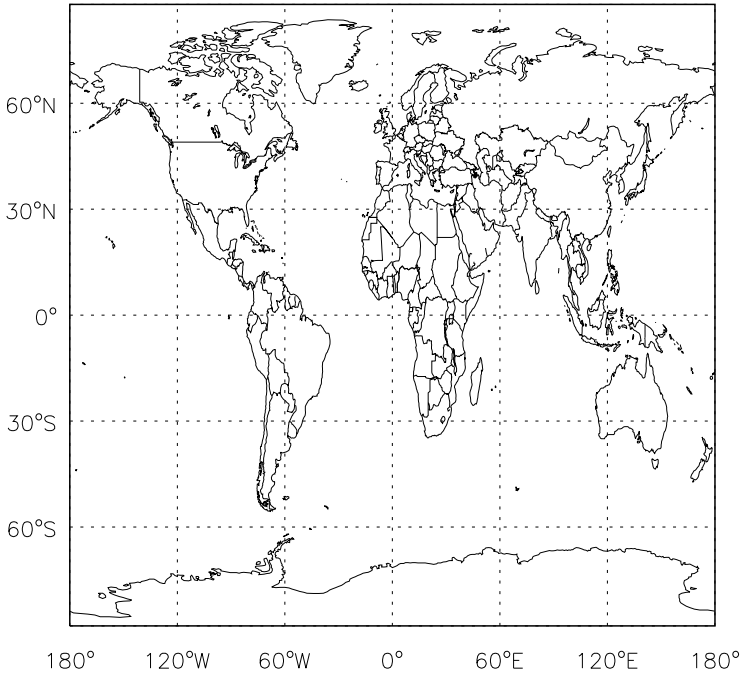
SO4: Column AOD diff for Jul



GEOS-Chem Difference Maps at surface and 500 hPa

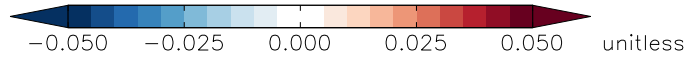
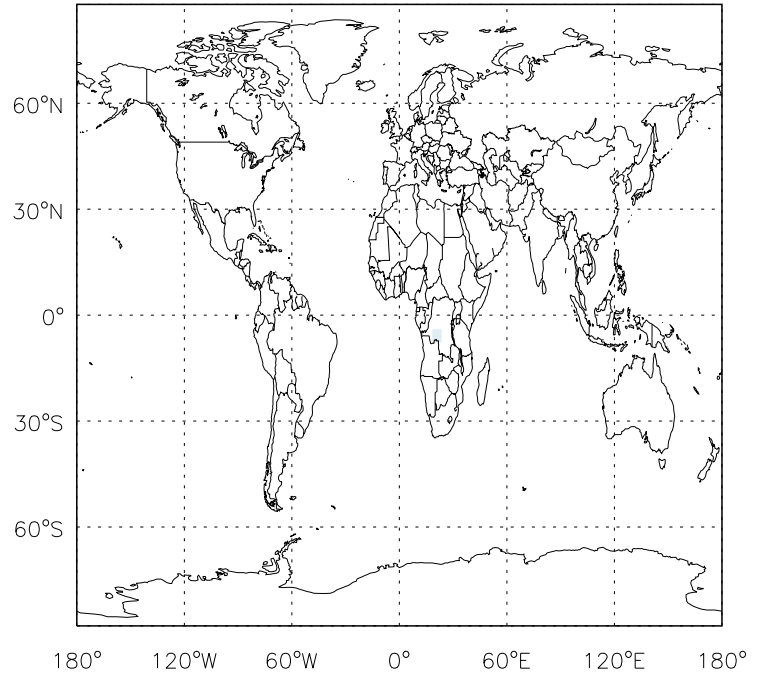
v11-01f-merra2-Run0 - v11-01f-geosfp-Run0

BC: Column AOD diff for Jul



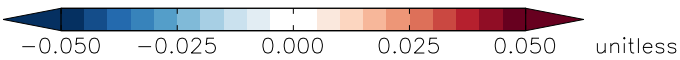
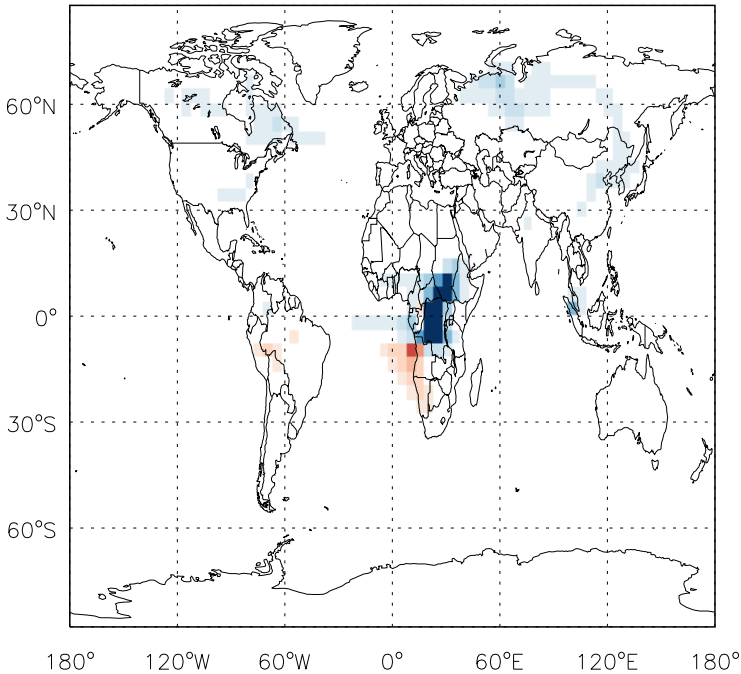
v11-01f-merra2-Run0 - v11-01d-Run1

BC: Column AOD diff for Jul



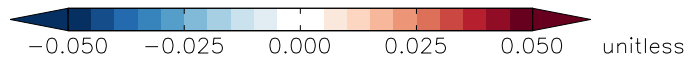
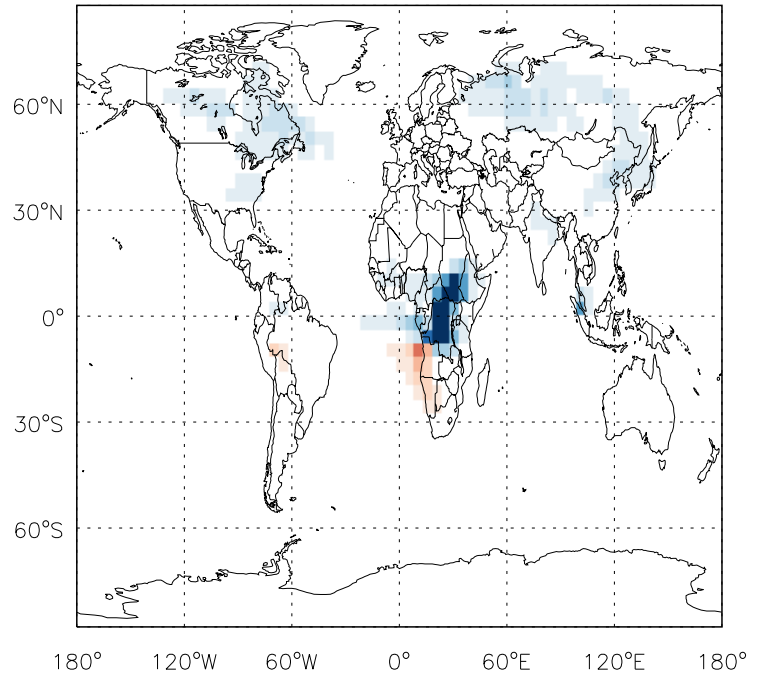
v11-01f-merra2-Run0 - v11-01f-geosfp-Run0

OC: Column AOD diff for Jul



v11-01f-merra2-Run0 - v11-01d-Run1

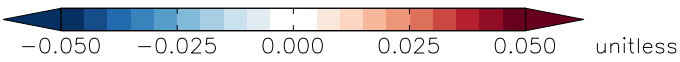
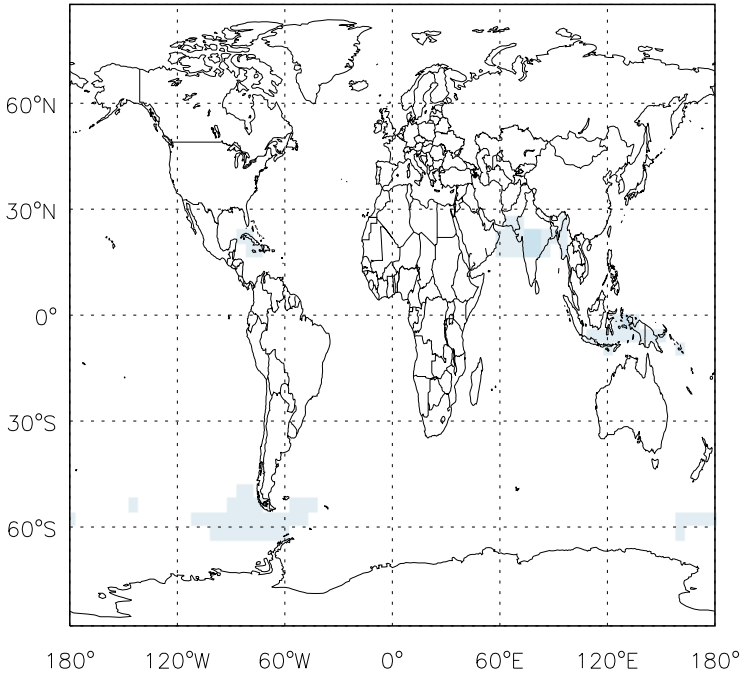
OC: Column AOD diff for Jul



GEOS-Chem Difference Maps at surface and 500 hPa

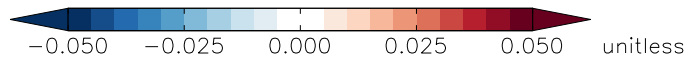
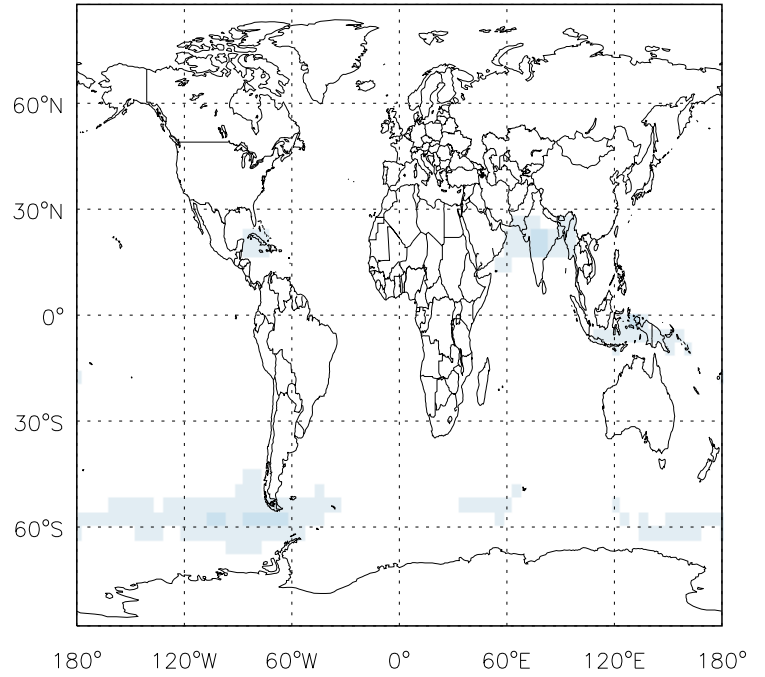
v11-01f-merra2-Run0 - v11-01f-geosfp-Run0

SALA: Column AOD diff for Jul



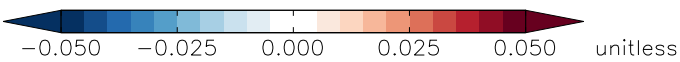
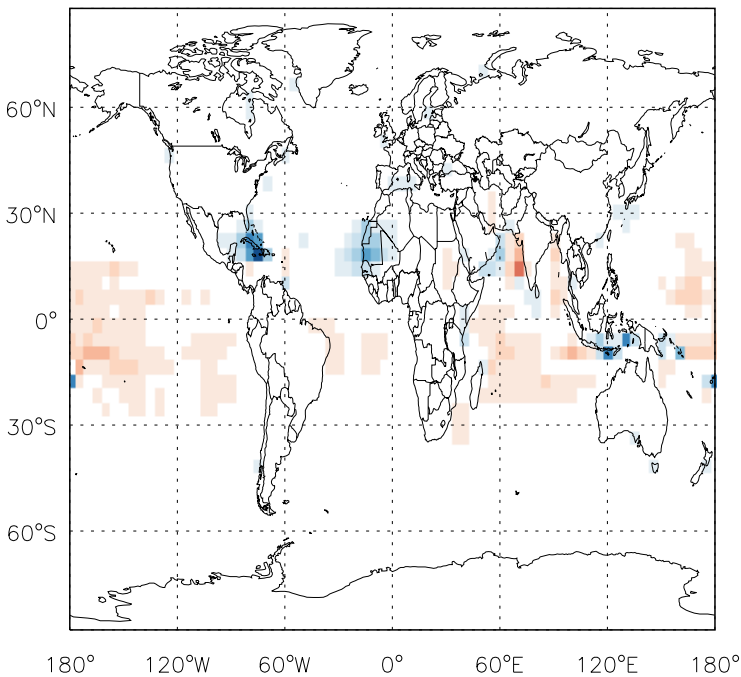
v11-01f-merra2-Run0 - v11-01d-Run1

SALA: Column AOD diff for Jul



v11-01f-merra2-Run0 - v11-01f-geosfp-Run0

SALC: Column AOD diff for Jul



v11-01f-merra2-Run0 - v11-01d-Run1

SALC: Column AOD diff for Jul

