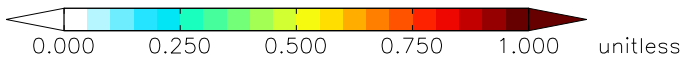
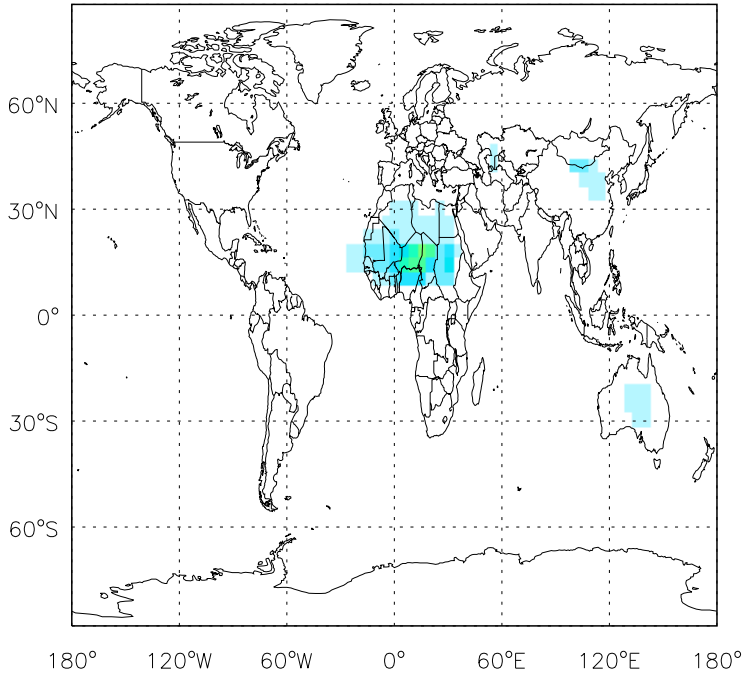


GEOS-Chem AOD Maps at surface and 500 hPa

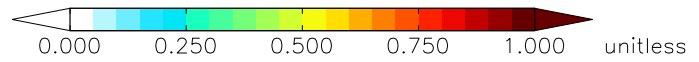
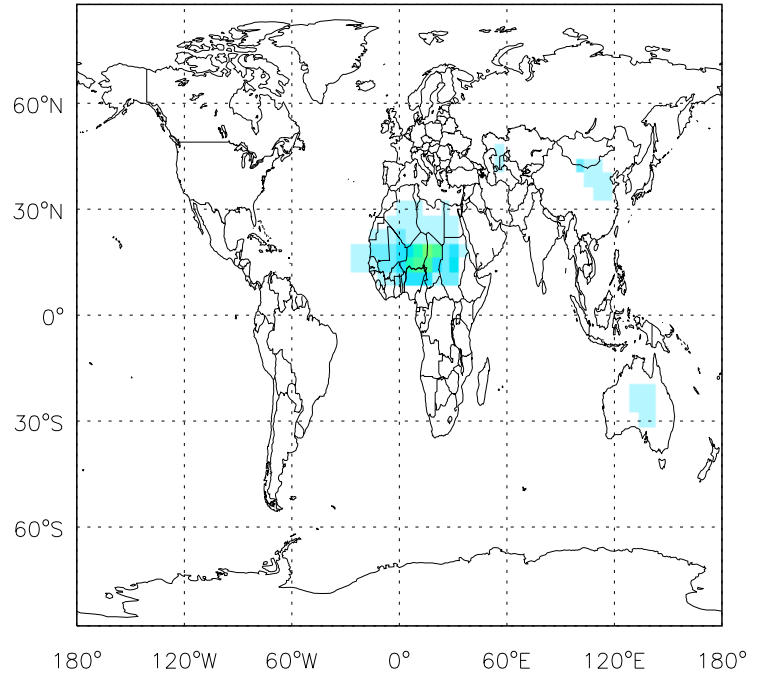
v11-01d-Run1

Dust: Column AOD map for Oct



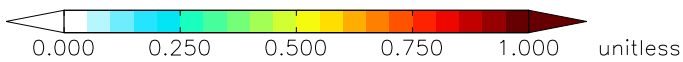
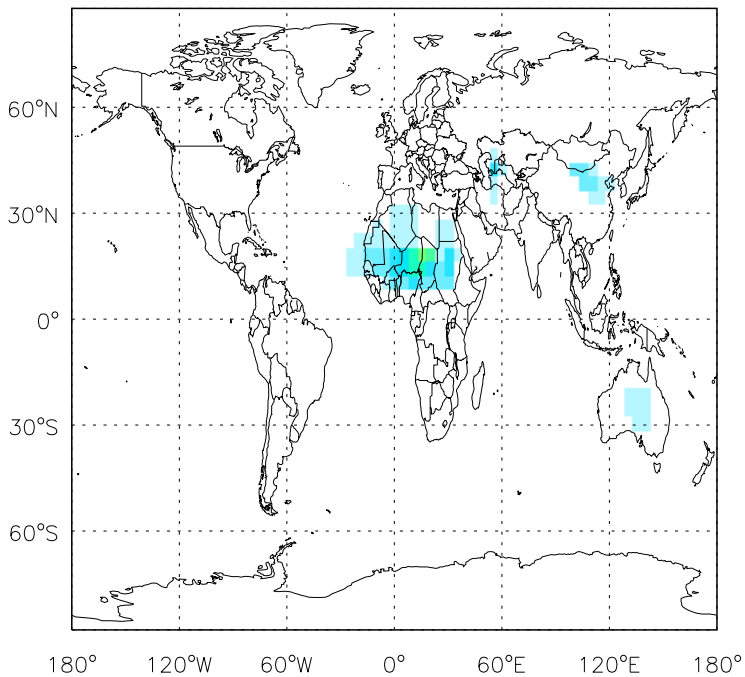
v11-01f-geosfp-Run0

Dust: Column AOD map for Oct



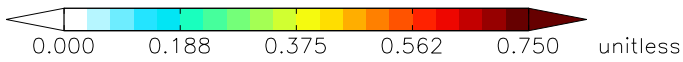
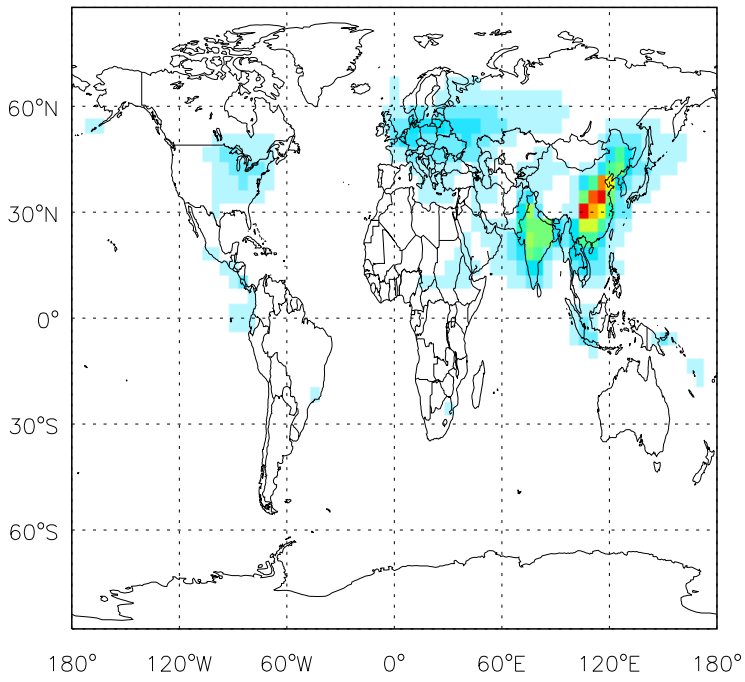
v11-01f-merra2-Run0

Dust: Column AOD map for Oct



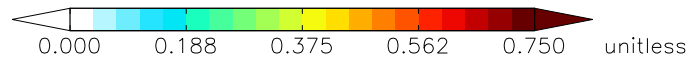
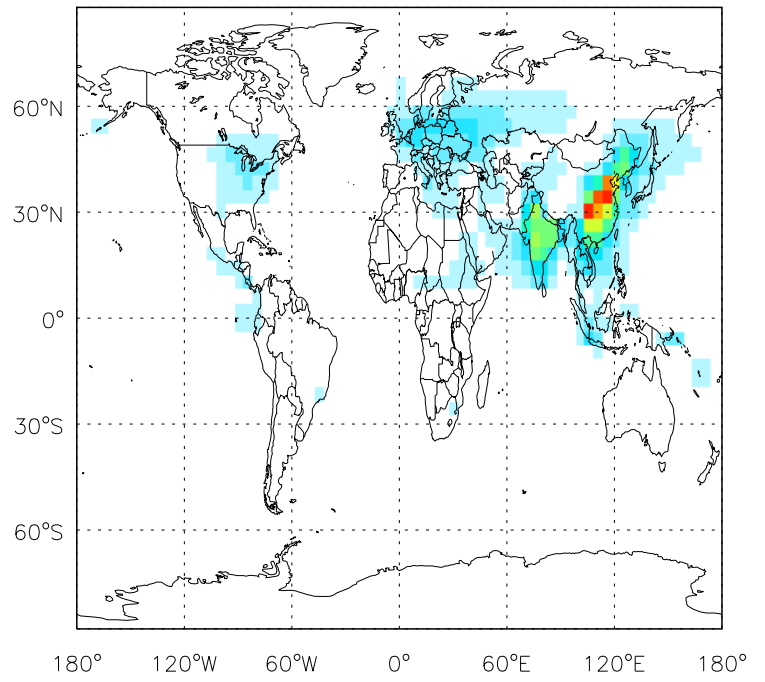
v11-01d-Run1

S04: Column AOD map for Oct



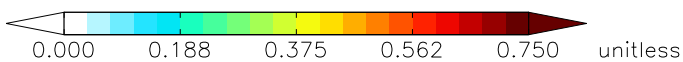
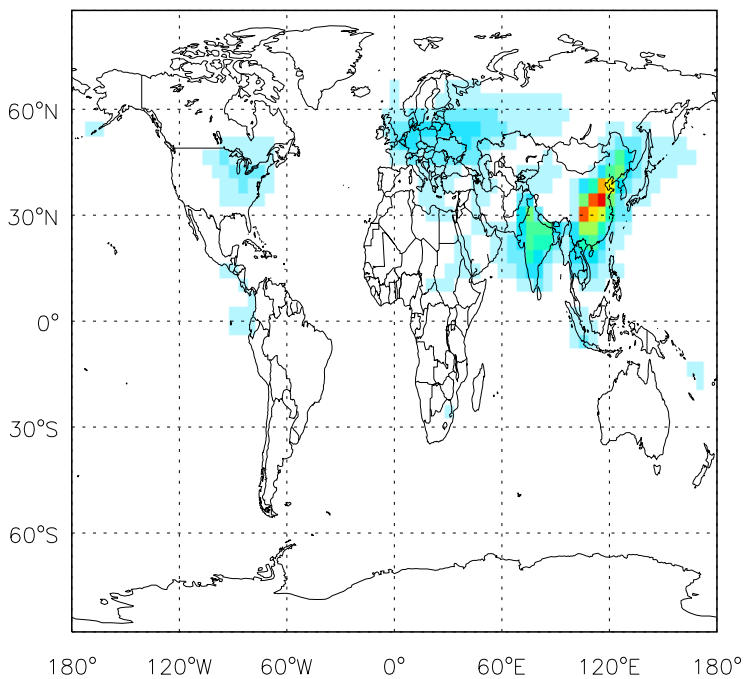
v11-01f-geosfp-Run0

S04: Column AOD map for Oct



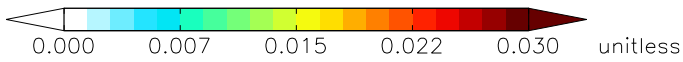
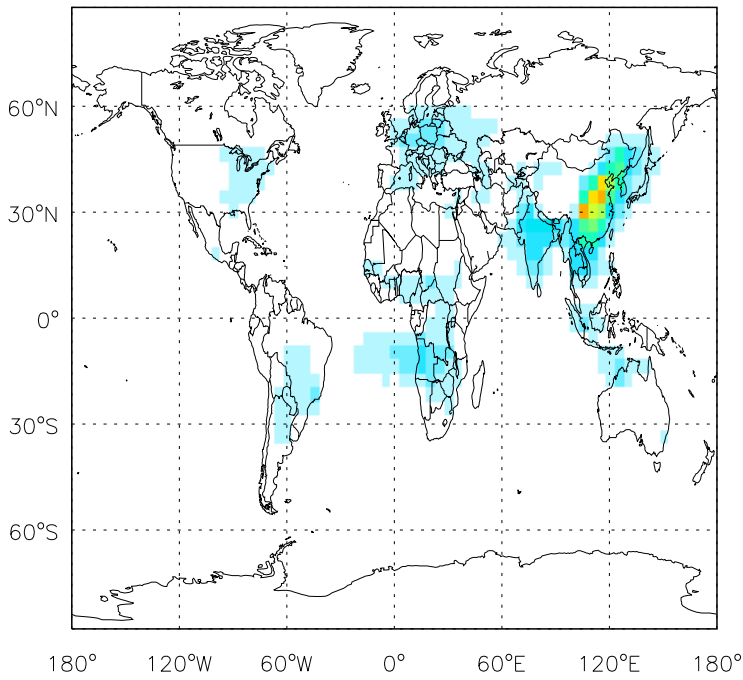
v11-01f-merra2-Run0

S04: Column AOD map for Oct



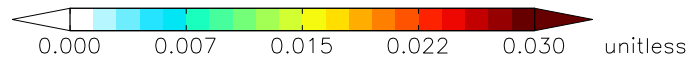
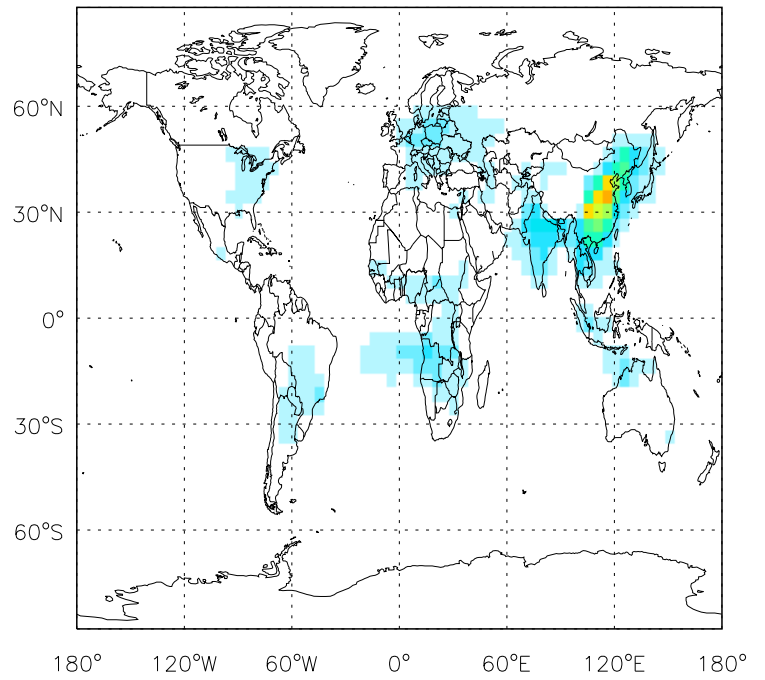
v11-01d-Run1

BC: Column AOD map for Oct



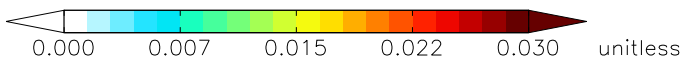
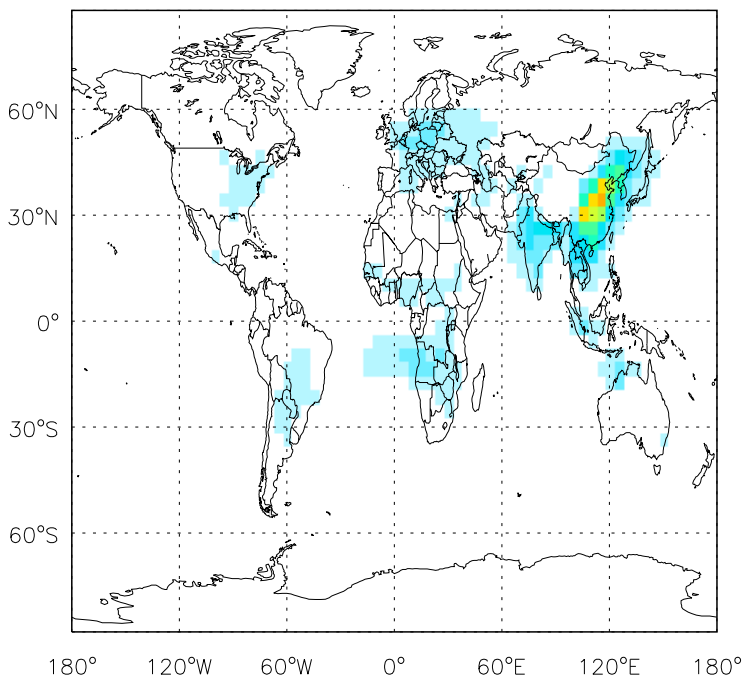
v11-01f-geosfp-Run0

BC: Column AOD map for Oct



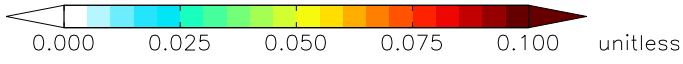
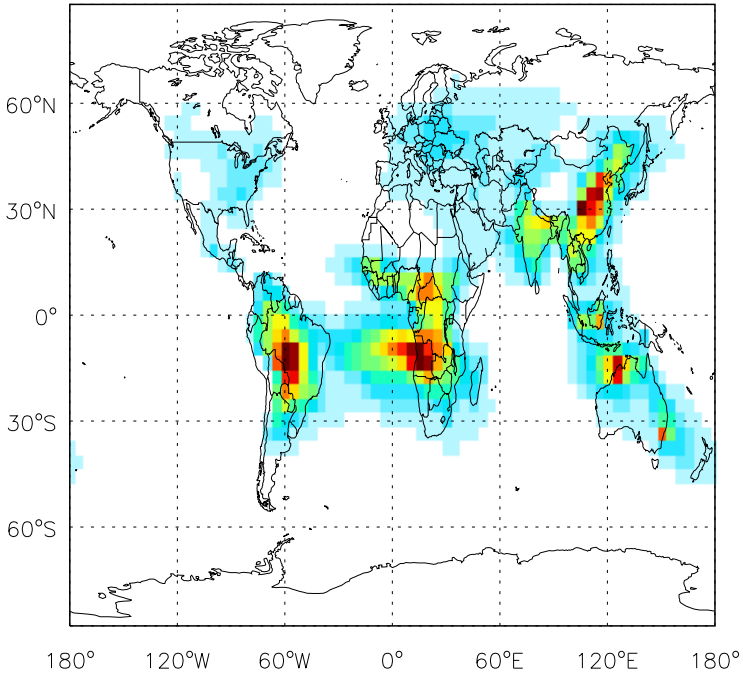
v11-01f-merra2-Run0

BC: Column AOD map for Oct



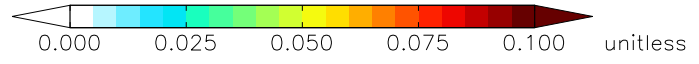
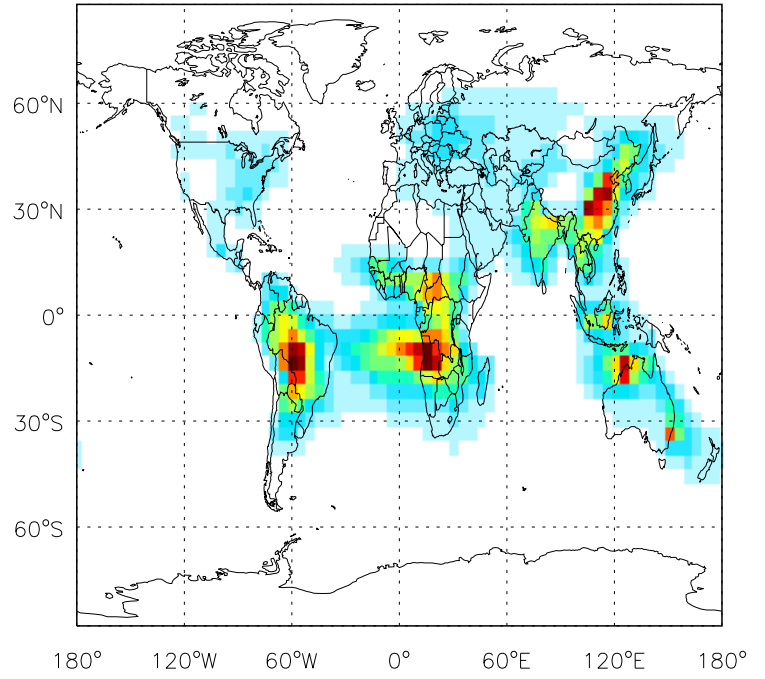
v11-01d-Run1

OC: Column AOD map for Oct



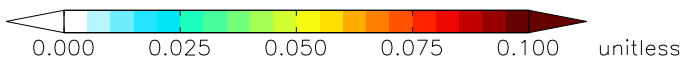
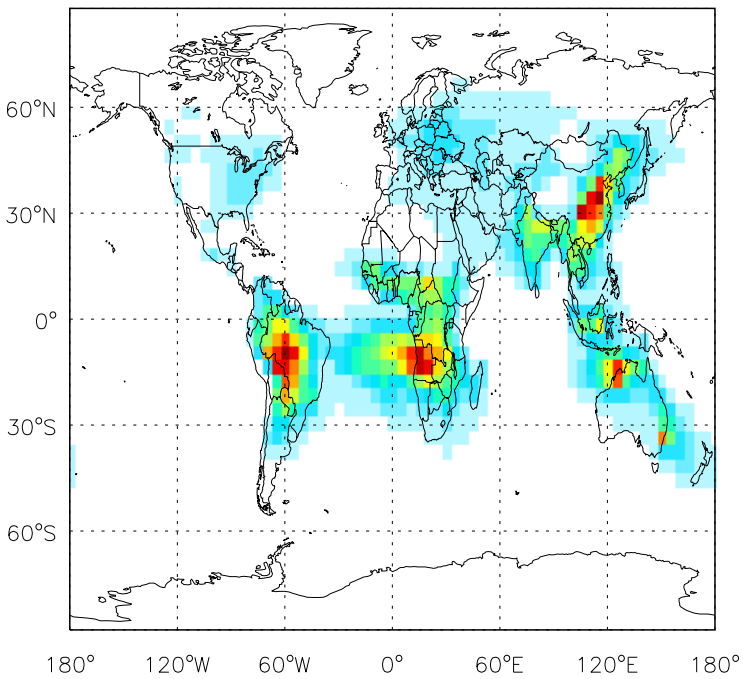
v11-01f-geosfp-Run0

OC: Column AOD map for Oct



v11-01f-merra2-Run0

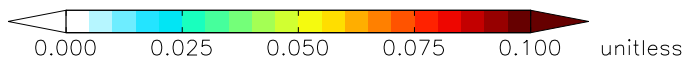
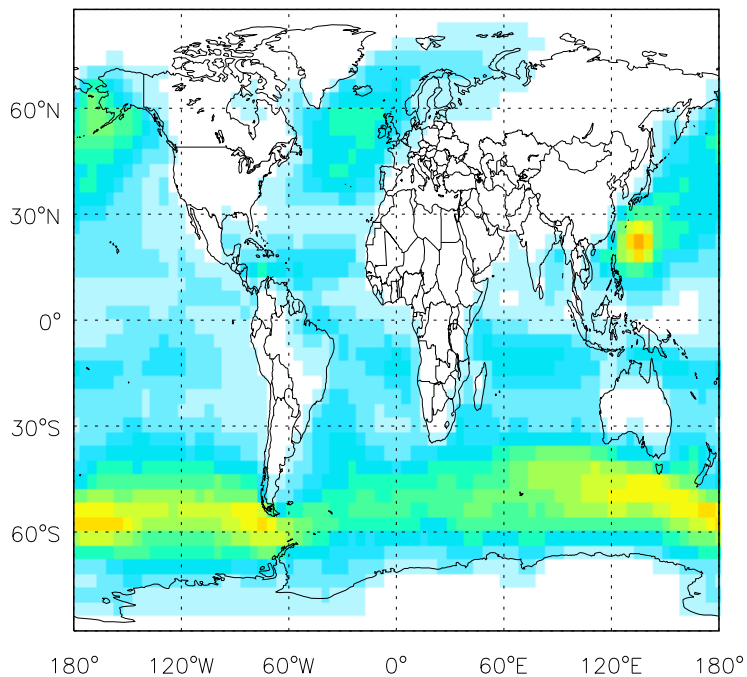
OC: Column AOD map for Oct



GEOS-Chem AOD Maps at surface and 500 hPa

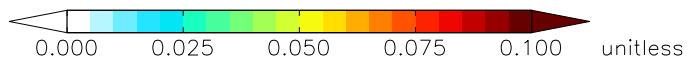
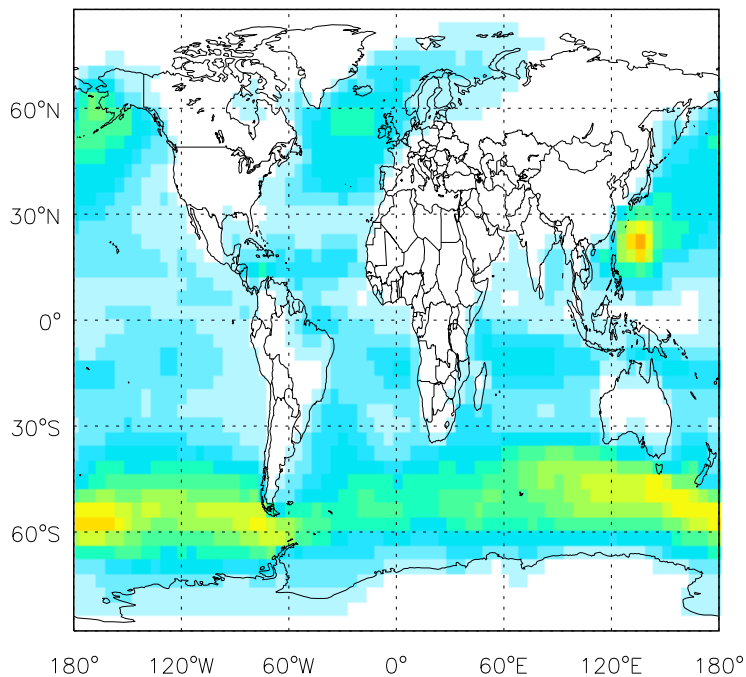
v11-01d-Run1

SALA: Column AOD map for Oct



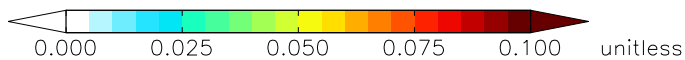
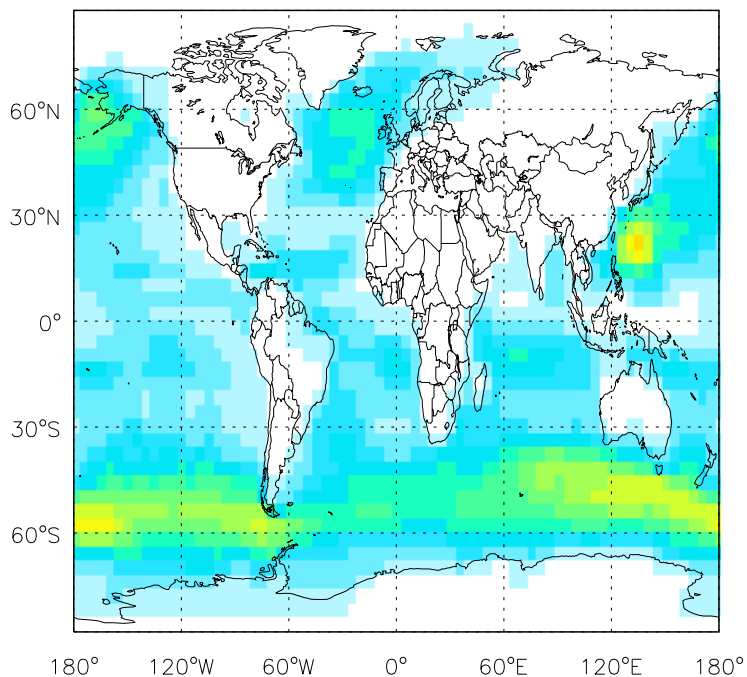
v11-01f-geosfp-Run0

SALA: Column AOD map for Oct



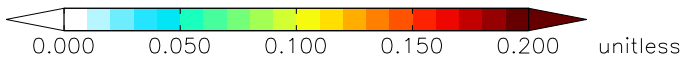
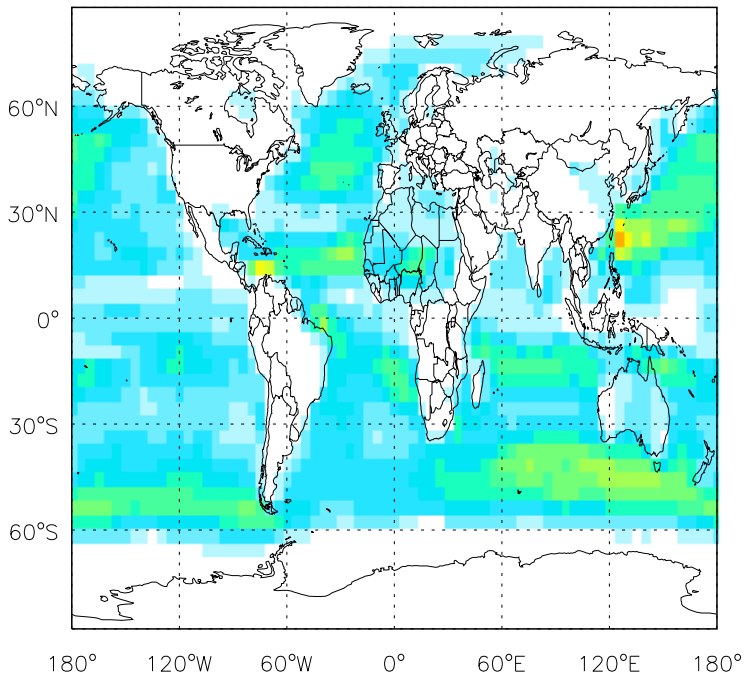
v11-01f-merra2-Run0

SALA: Column AOD map for Oct



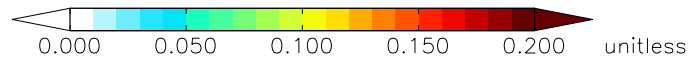
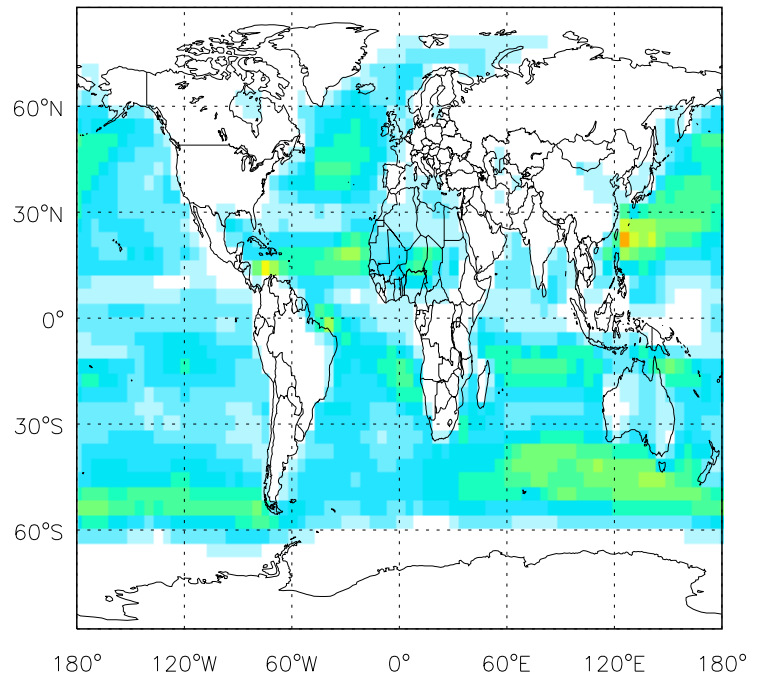
v11-01d-Run1

SALC: Column AOD map for Oct



v11-01f-geosfp-Run0

SALC: Column AOD map for Oct



v11-01f-merra2-Run0

SALC: Column AOD map for Oct

