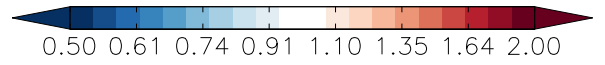
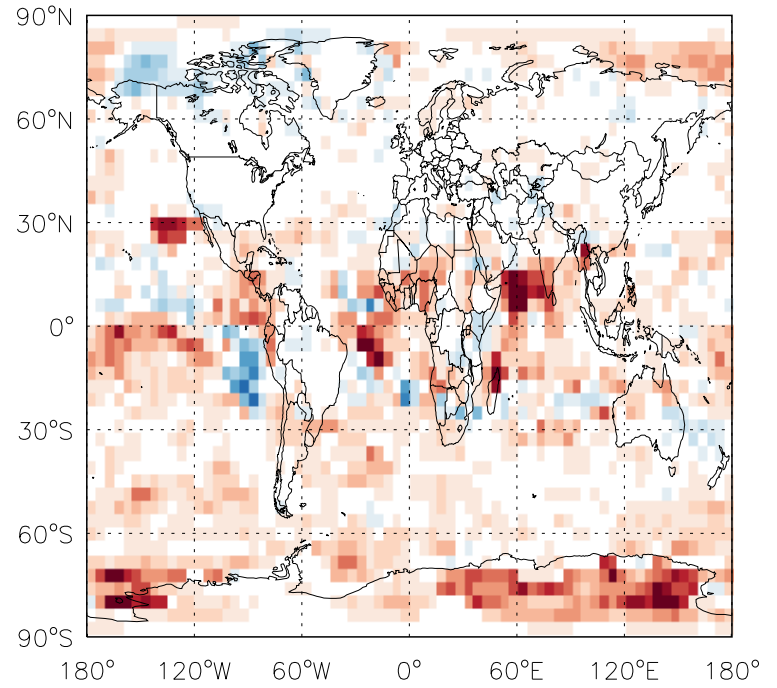
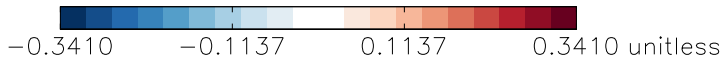
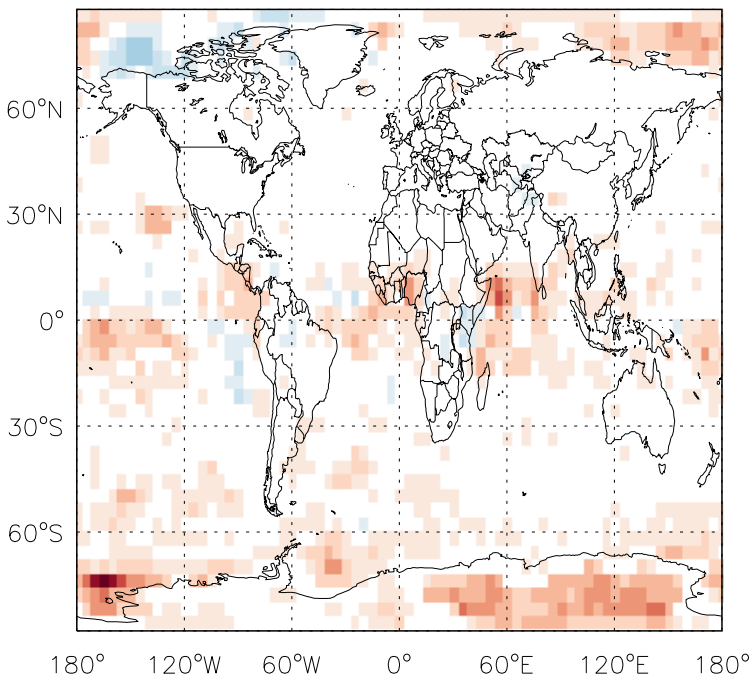
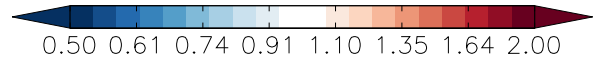
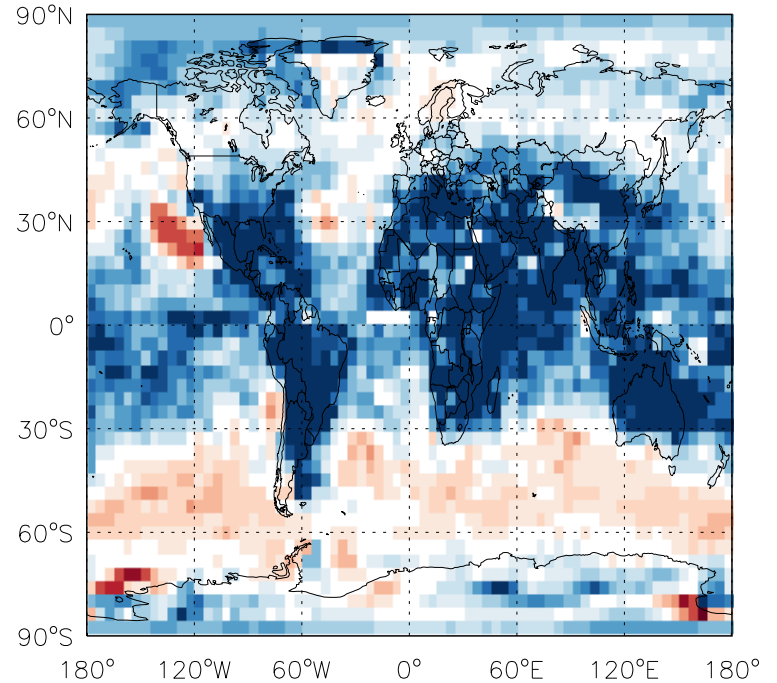
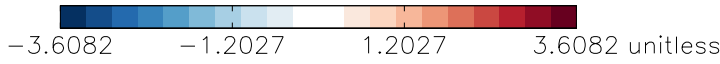
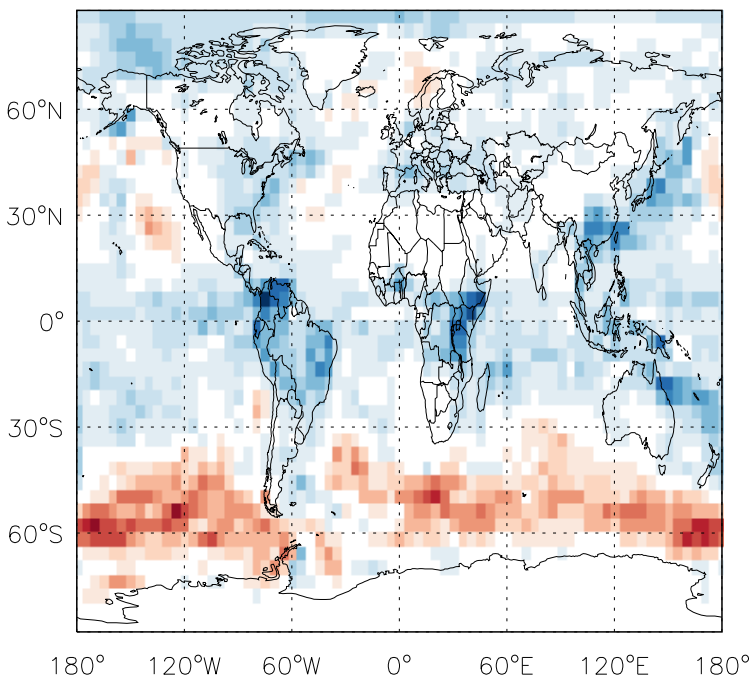


v11-01f-merra2-Run0 - v11-01f-geosp-Run0 v11-01f-merra2-Run0 - v11-01f-geosp-Run0
 Abs Diff: Ratio:
 Max cloud fraction (CLDTOT) in column Max cloud fraction (CLDTOT) in column

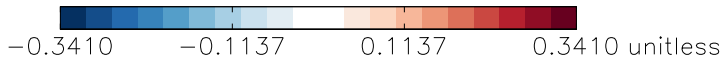
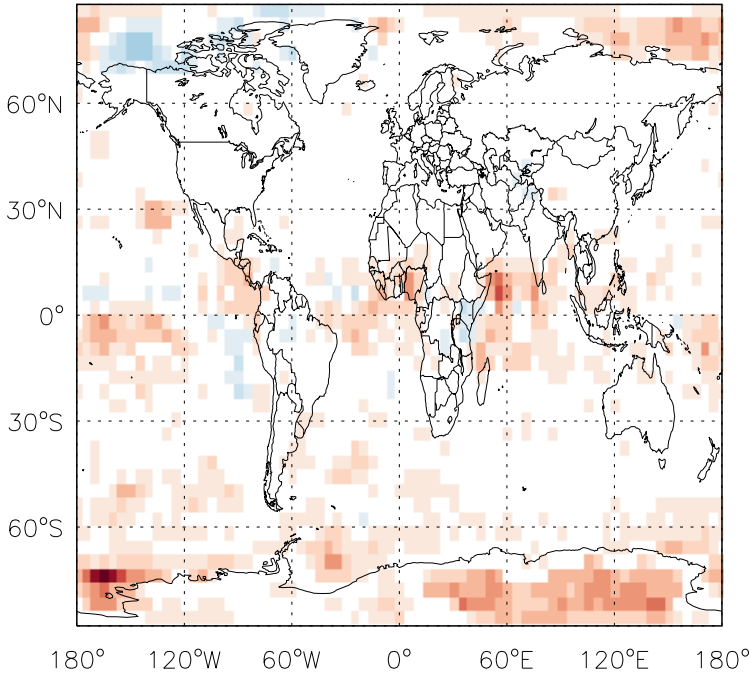


v11-01f-merra2-Run0 - v11-01f-geosp-Run0 v11-01f-merra2-Run0 - v11-01f-geosp-Run0
 Abs Diff: Ratio:
 Sum optical depth (OPTD*CLDTOT) below 500hPa Sum optical depth (OPTD*CLDTOT) below 500hPa

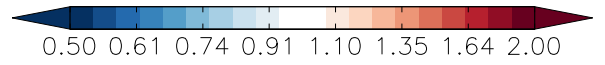
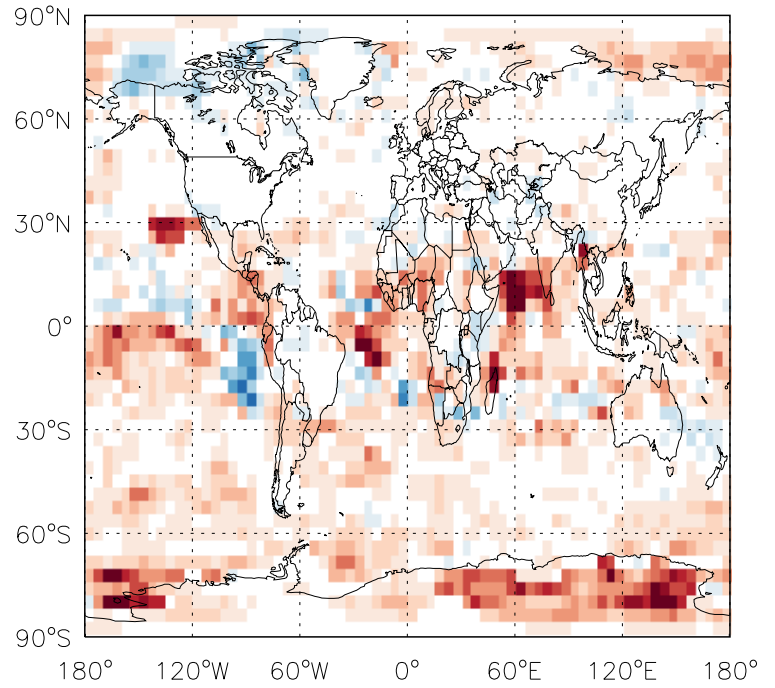


GEOS-Chem Surface - 500 hPa column differences (dyn range)

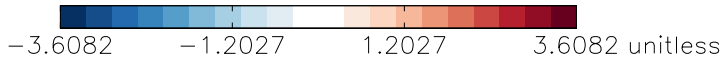
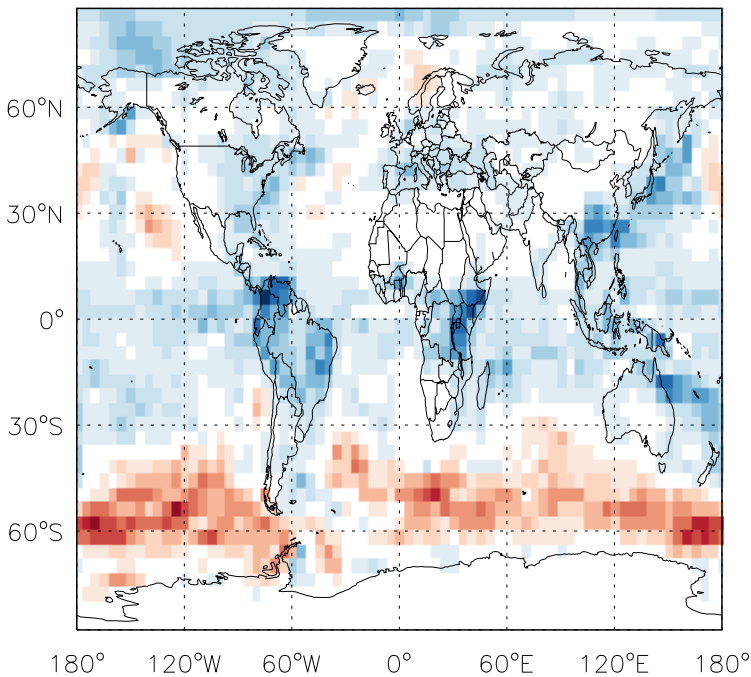
v11-01f-merra2-Run0 - v11-01d-Run1
Abs Diff:
Max cloud fraction (CLDTOT) in column



v11-01f-merra2-Run0 - v11-01d-Run1
Ratio:
Max cloud fraction (CLDTOT) in column



v11-01f-merra2-Run0 - v11-01d-Run1
Abs Diff:
Sum optical depth (OPTD*CLDTOT) below 500hPa



v11-01f-merra2-Run0 - v11-01d-Run1
Ratio:
Sum optical depth (OPTD*CLDTOT) below 500hPa

