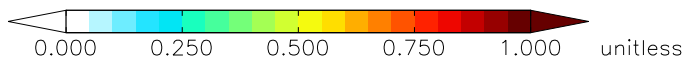
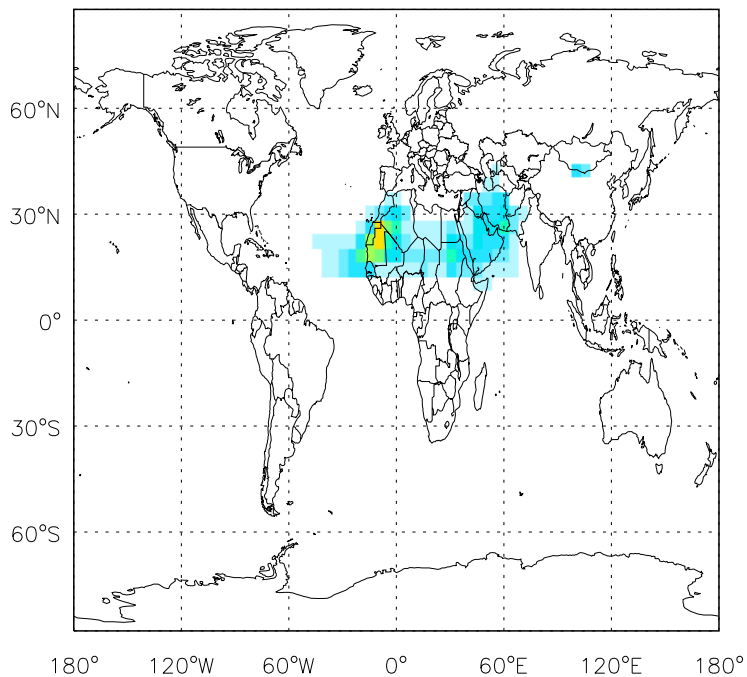


GEOS-Chem AOD Maps at surface and 500 hPa

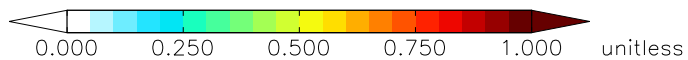
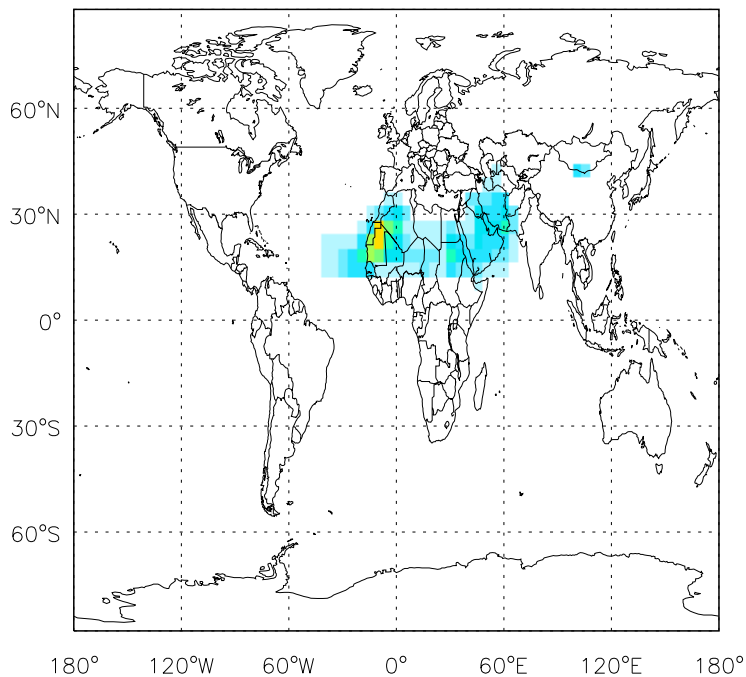
v11-01d-Run1

Dust: Column AOD map for Jul



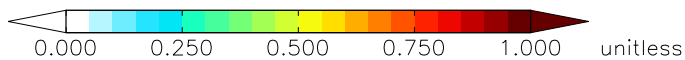
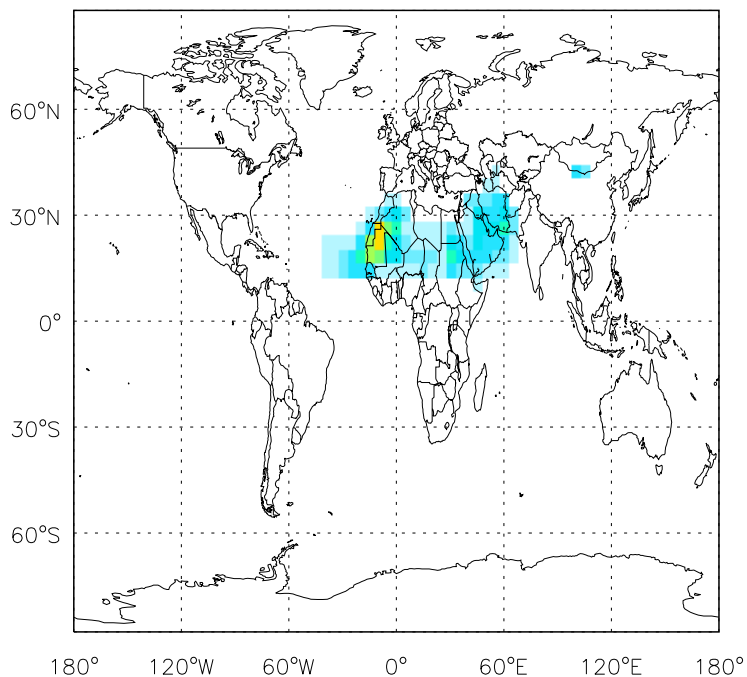
v11-01f-geosfp-Run0

Dust: Column AOD map for Jul



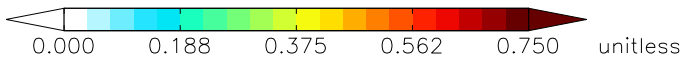
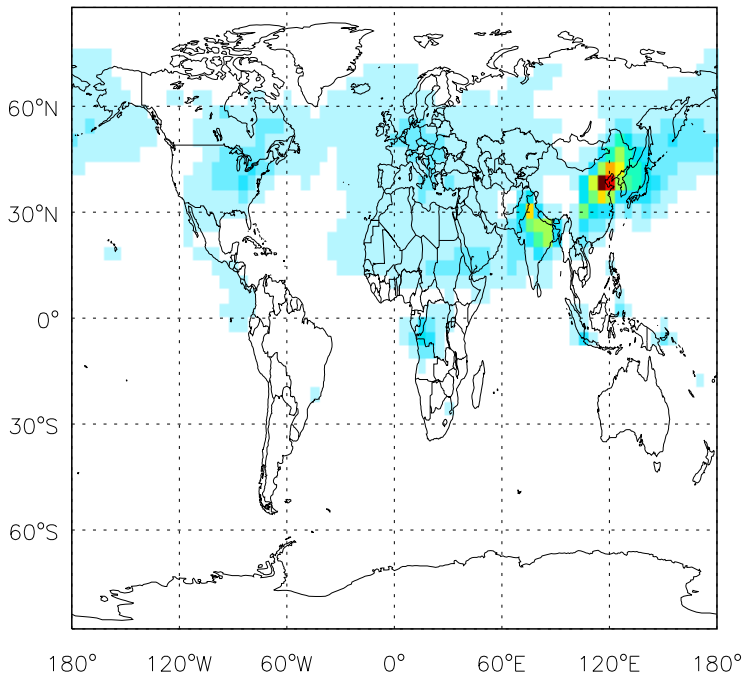
v11-01g-Run0

Dust: Column AOD map for Jul



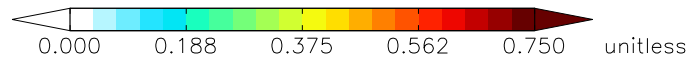
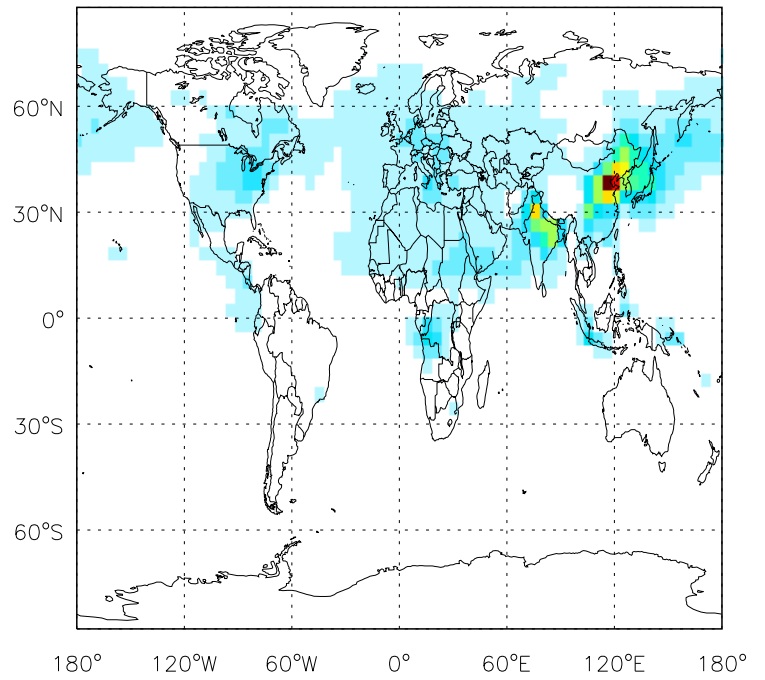
v11-01d-Run1

S04: Column AOD map for Jul



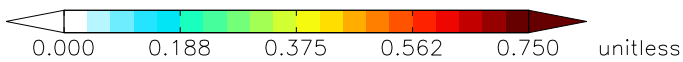
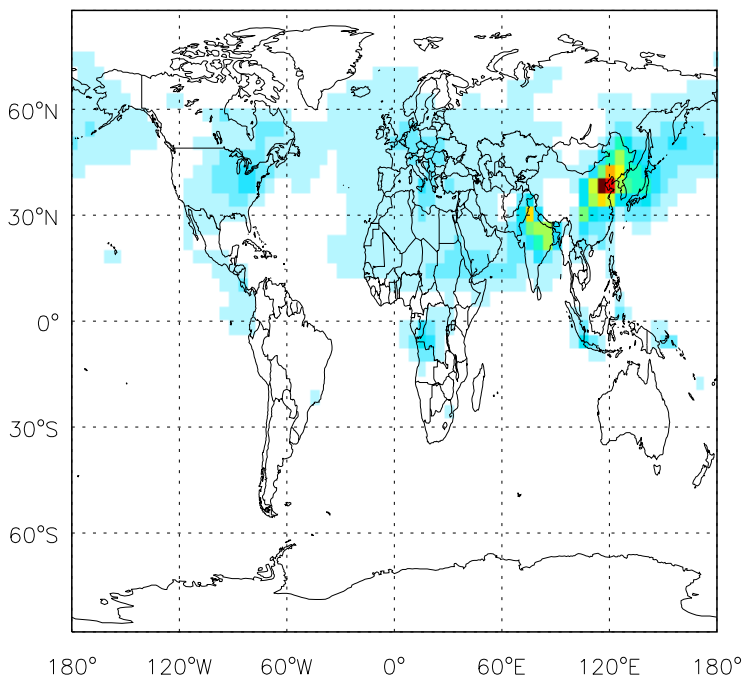
v11-01f-geosfp-Run0

S04: Column AOD map for Jul



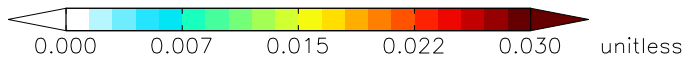
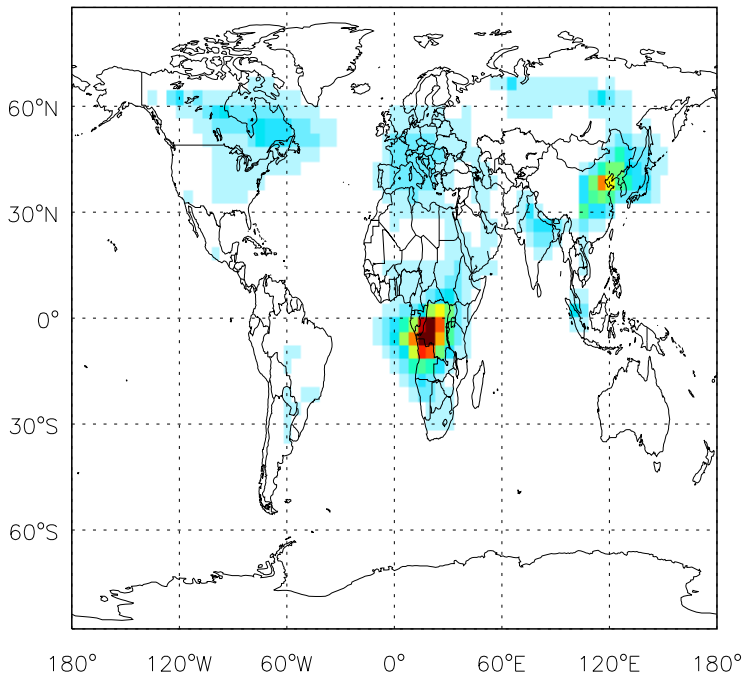
v11-01g-Run0

S04: Column AOD map for Jul



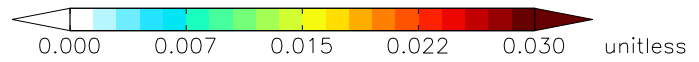
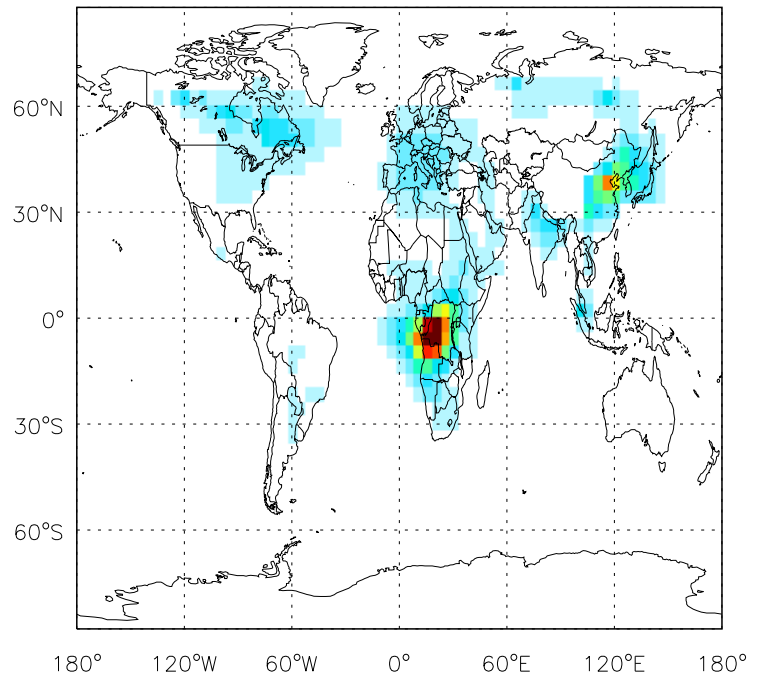
v11-01d-Run1

BC: Column AOD map for Jul



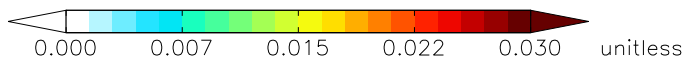
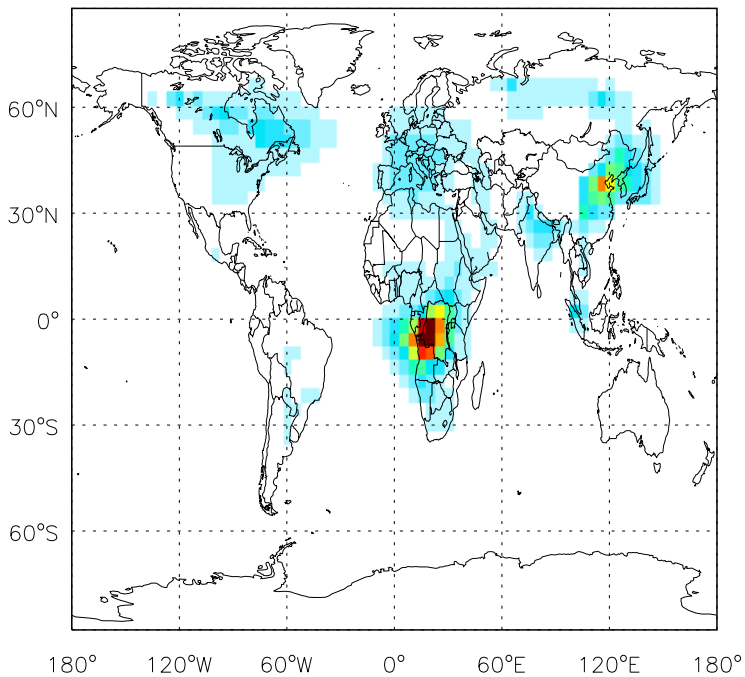
v11-01f-geosfp-Run0

BC: Column AOD map for Jul



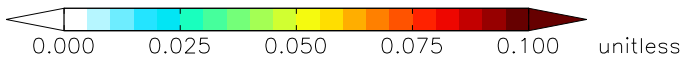
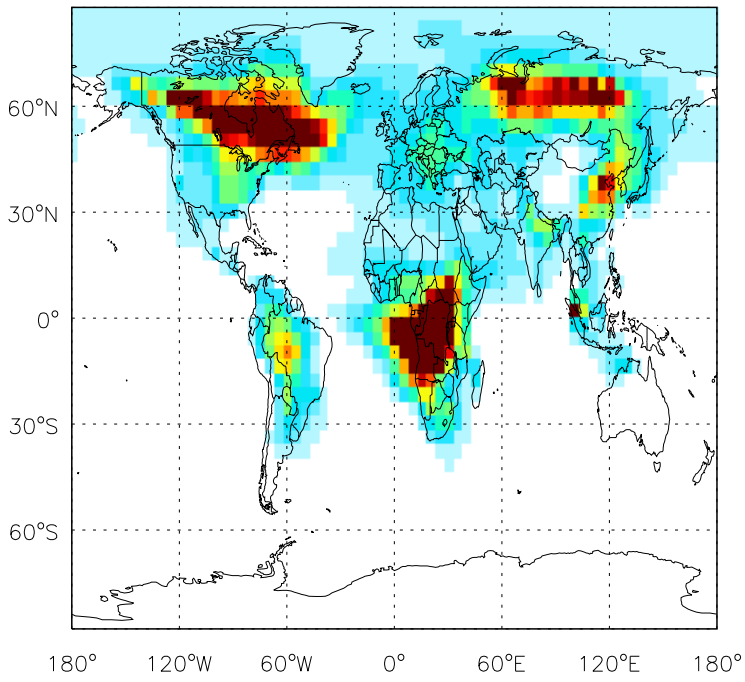
v11-01g-Run0

BC: Column AOD map for Jul



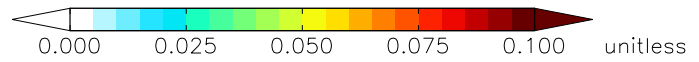
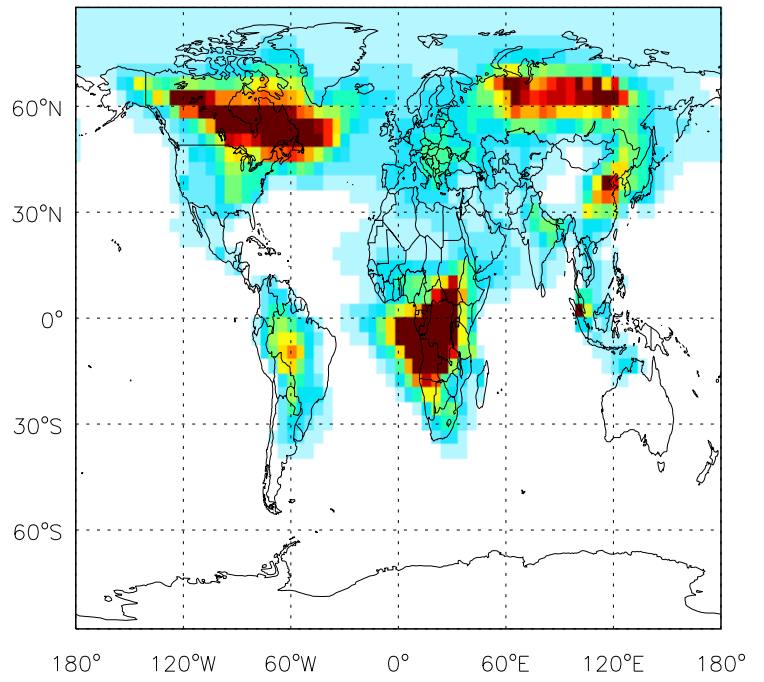
v11-01d-Run1

OC: Column AOD map for Jul



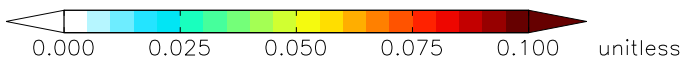
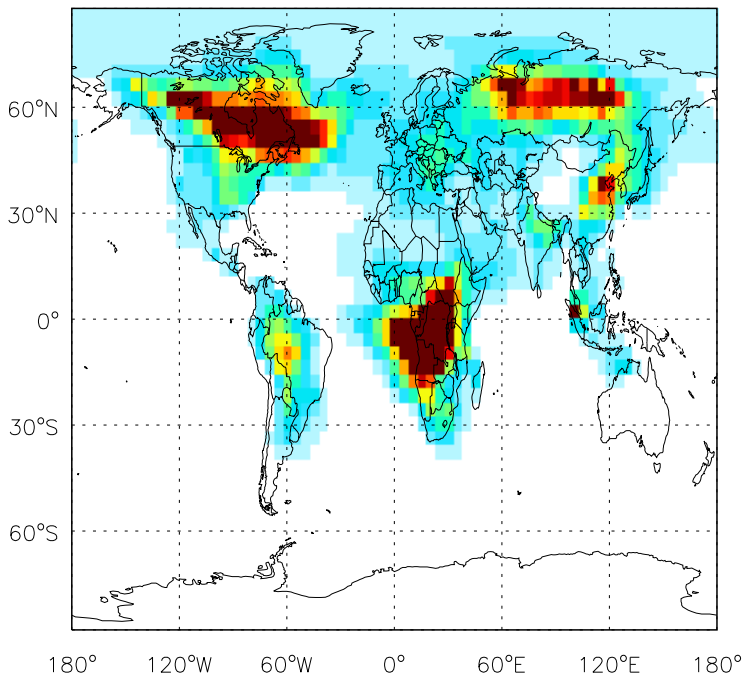
v11-01f-geosfp-Run0

OC: Column AOD map for Jul



v11-01g-Run0

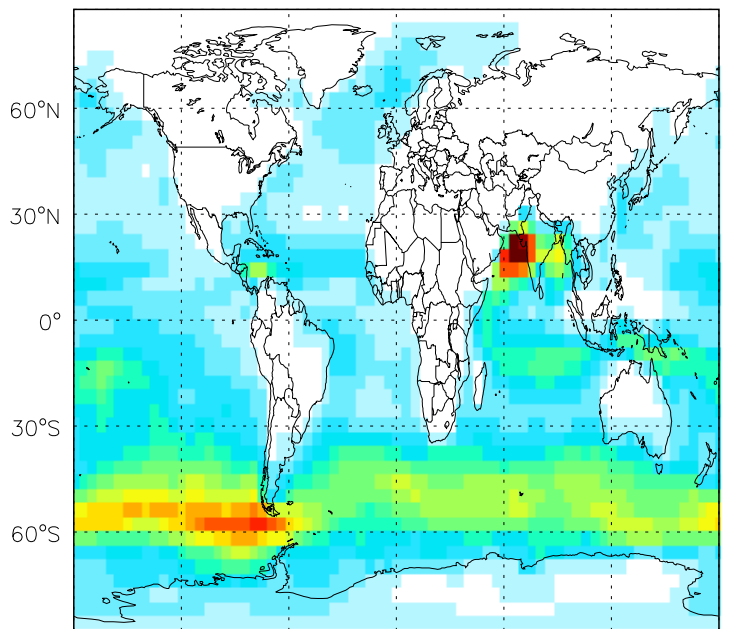
OC: Column AOD map for Jul



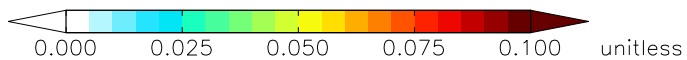
GEOS-Chem AOD Maps at surface and 500 hPa

v11-01d-Run1

SALA: Column AOD map for Jul

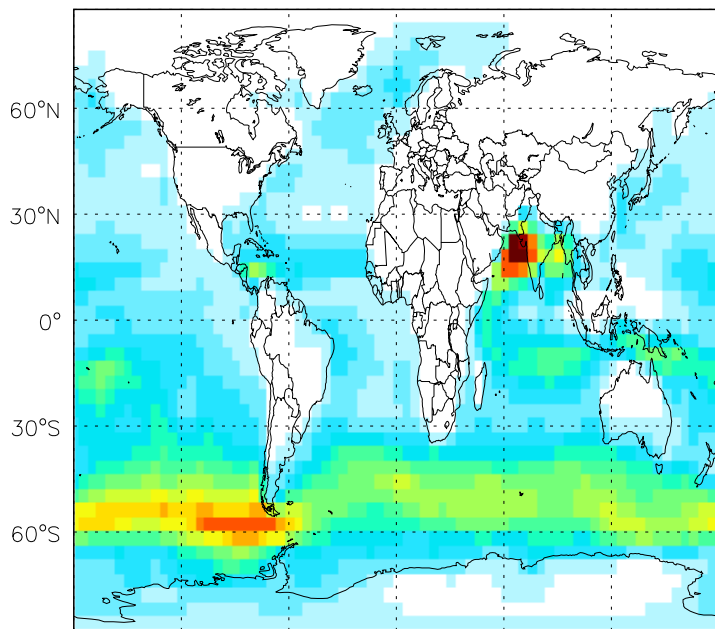


180° 120°W 60°W 0° 60°E 120°E 180°

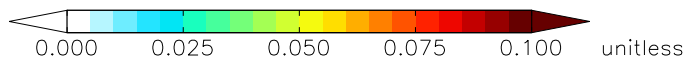


v11-01f-geosfp-Run0

SALA: Column AOD map for Jul

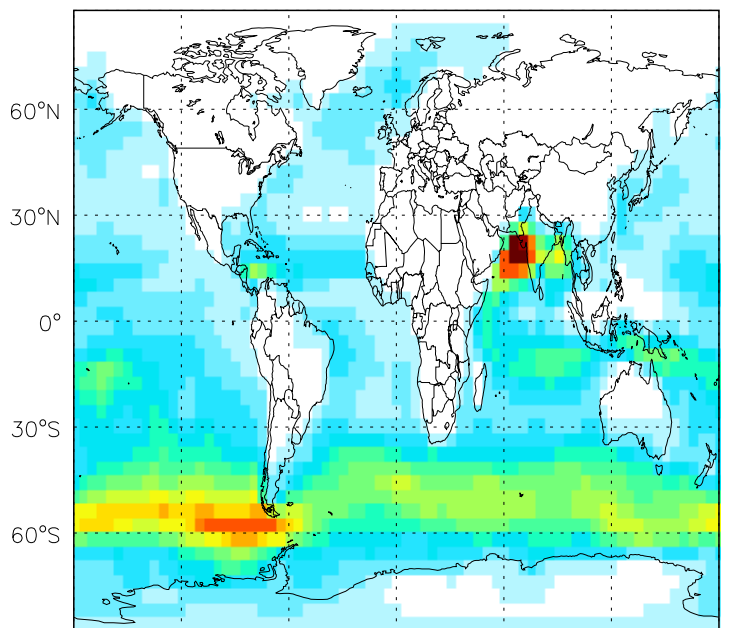


180° 120°W 60°W 0° 60°E 120°E 180°

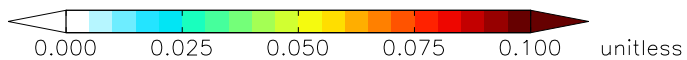


v11-01g-Run0

SALA: Column AOD map for Jul

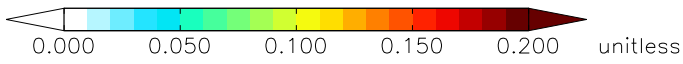
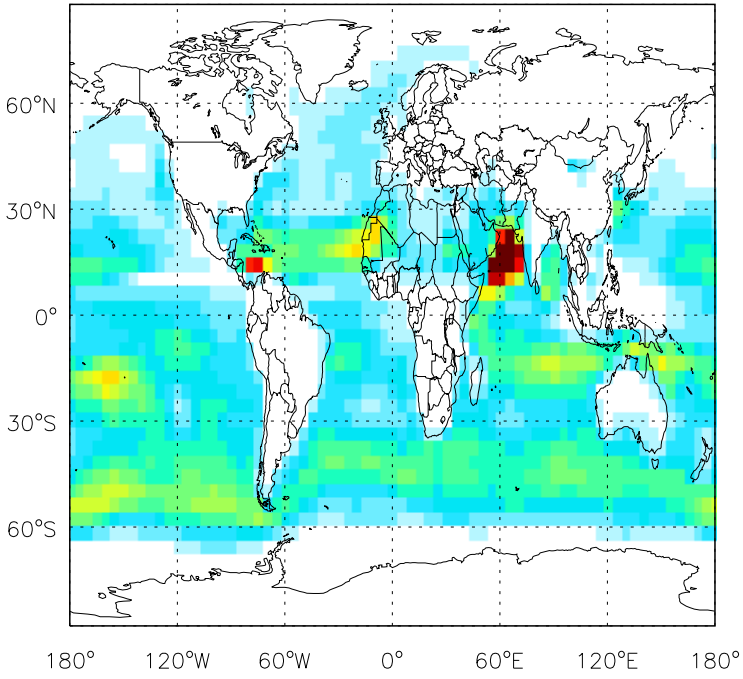


180° 120°W 60°W 0° 60°E 120°E 180°



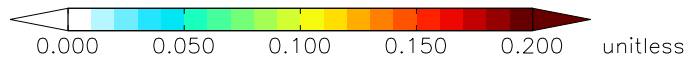
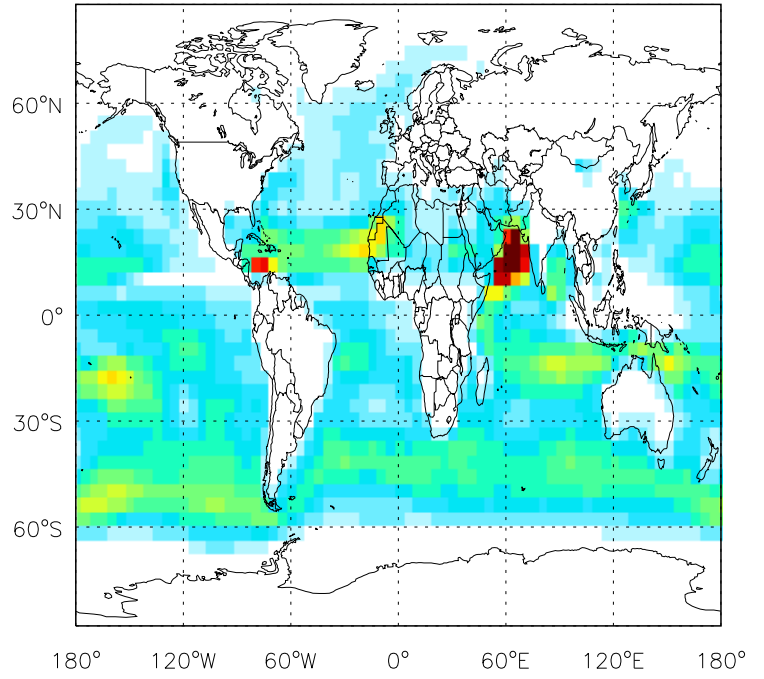
v11-01d-Run1

SALC: Column AOD map for Jul



v11-01f-geosfp-Run0

SALC: Column AOD map for Jul



v11-01g-Run0

SALC: Column AOD map for Jul

