
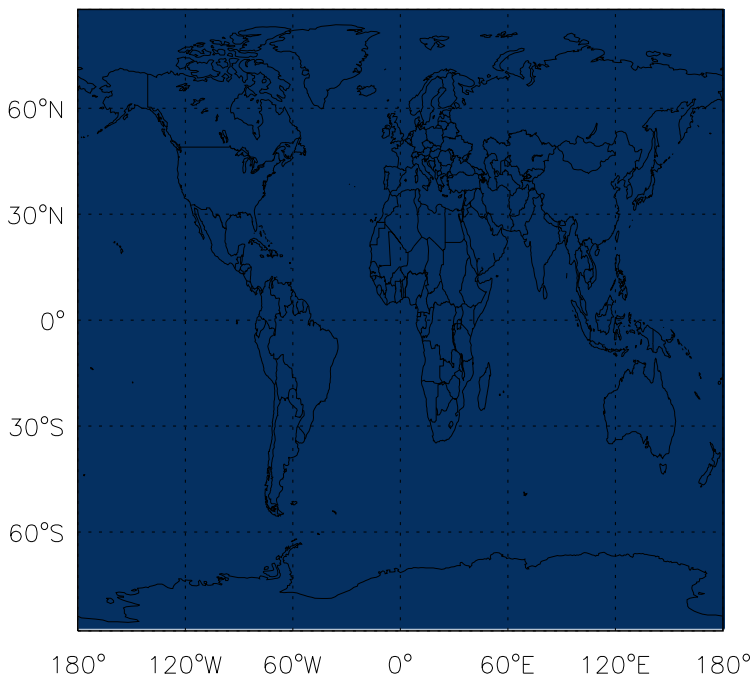
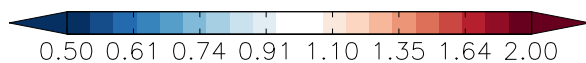
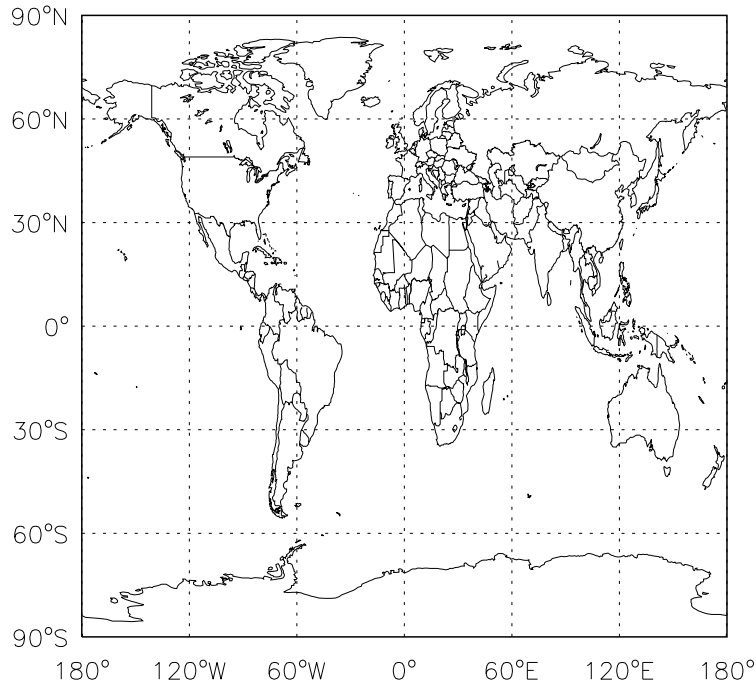


v11-01g-Run0 - v11-01f-geosp-Run0
Abs Diff:
Max cloud fraction (CLDTOT) in column

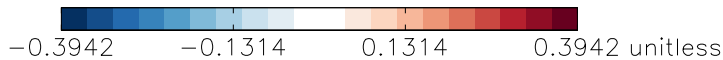
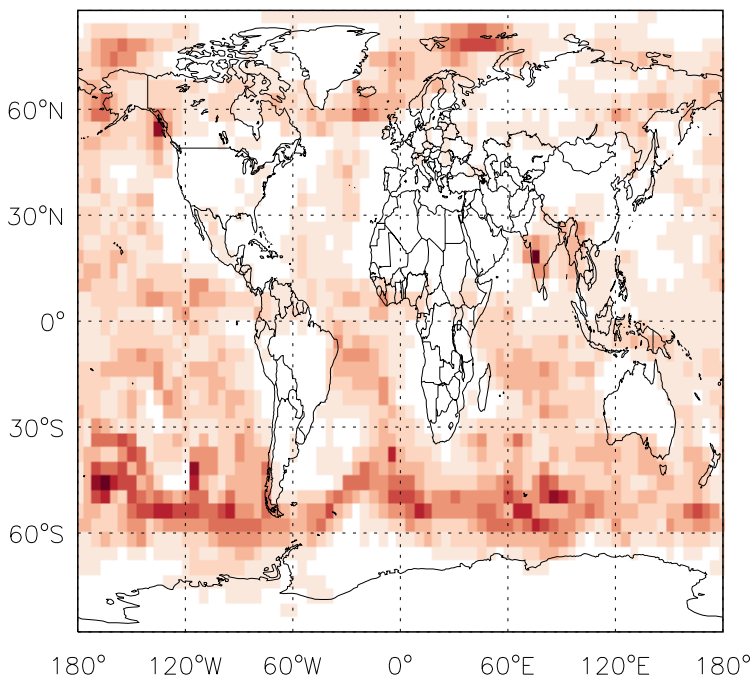


unitless

v11-01g-Run0 - v11-01f-geosp-Run0
Ratio:
Max cloud fraction (CLDTOT) in column

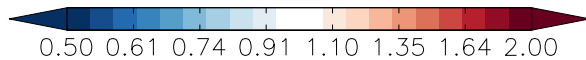
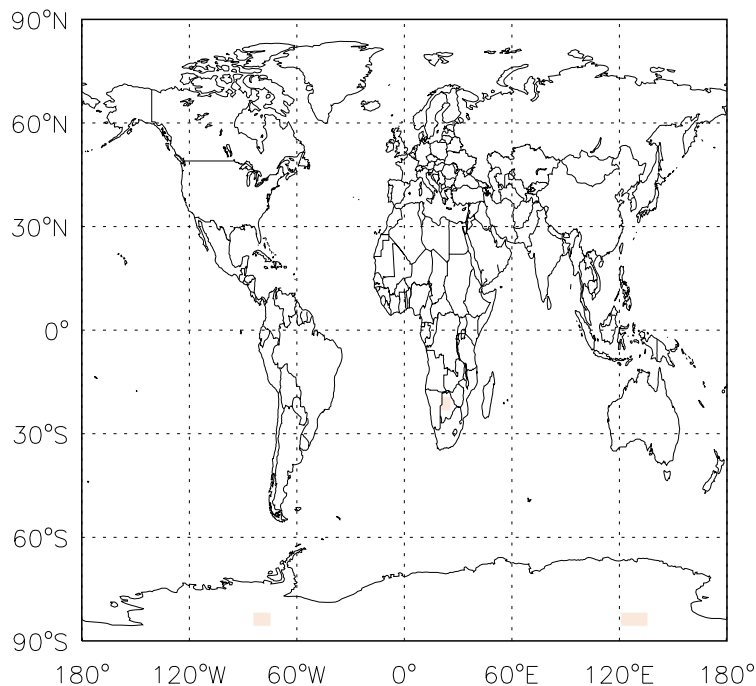


v11-01g-Run0 - v11-01f-geosp-Run0
Abs Diff:
Sum optical depth (OPTD*CLDTOT) below 500hPa



unitless

v11-01g-Run0 - v11-01f-geosp-Run0
Ratio:
Sum optical depth (OPTD*CLDTOT) below 500hPa



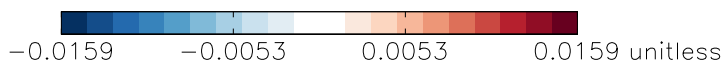
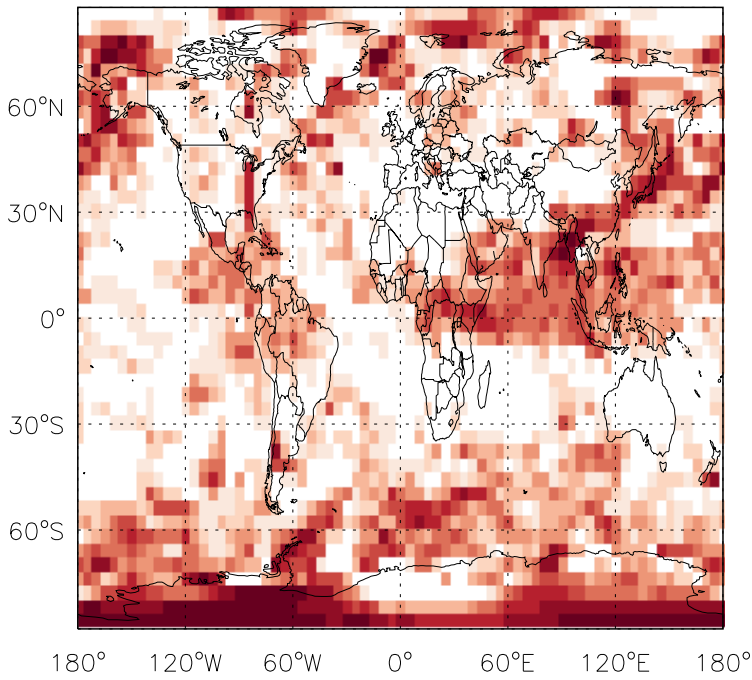
unitless

GEOS-Chem Surface - 500 hPa column differences (dyn range)

v11-01g-Run0 - v11-01d-Run1

Abs Diff:

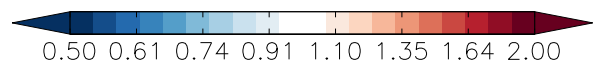
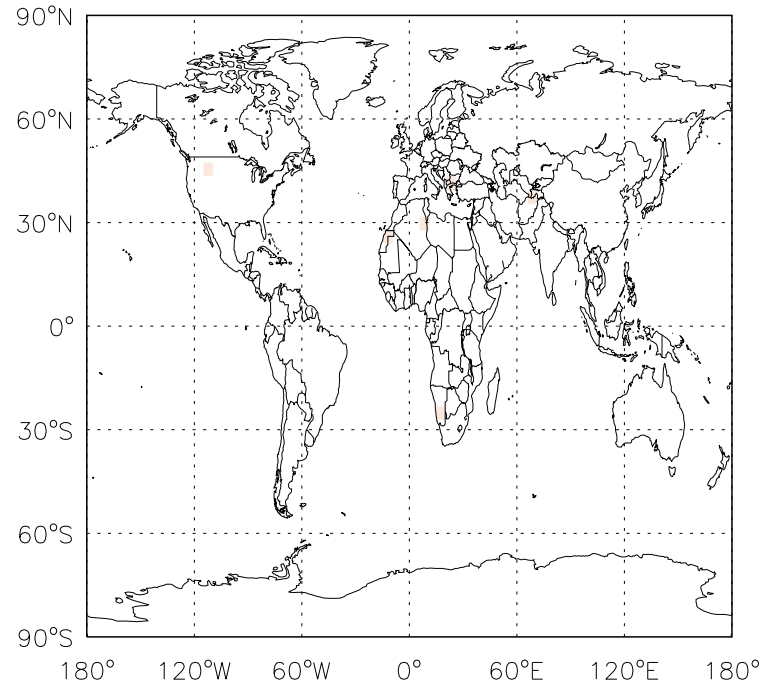
Max cloud fraction (CLDTOT) in column



v11-01g-Run0 - v11-01d-Run1

Ratio:

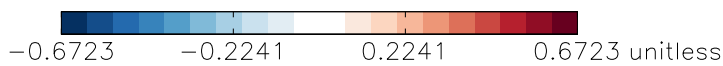
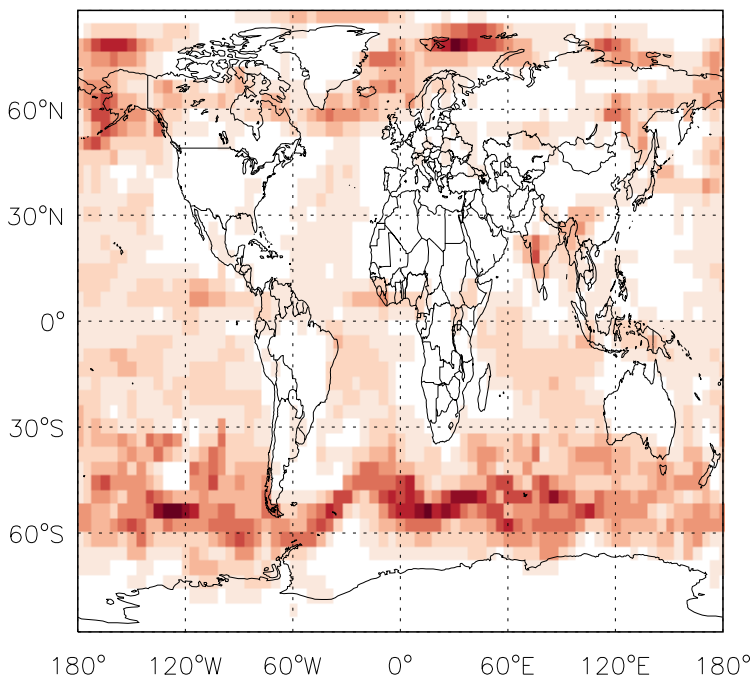
Max cloud fraction (CLDTOT) in column



v11-01g-Run0 - v11-01d-Run1

Abs Diff:

Sum optical depth (OPTD*CLDTOT) below 500hPa



v11-01g-Run0 - v11-01d-Run1

Ratio:

Sum optical depth (OPTD*CLDTOT) below 500hPa

