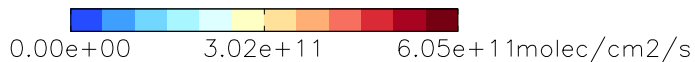
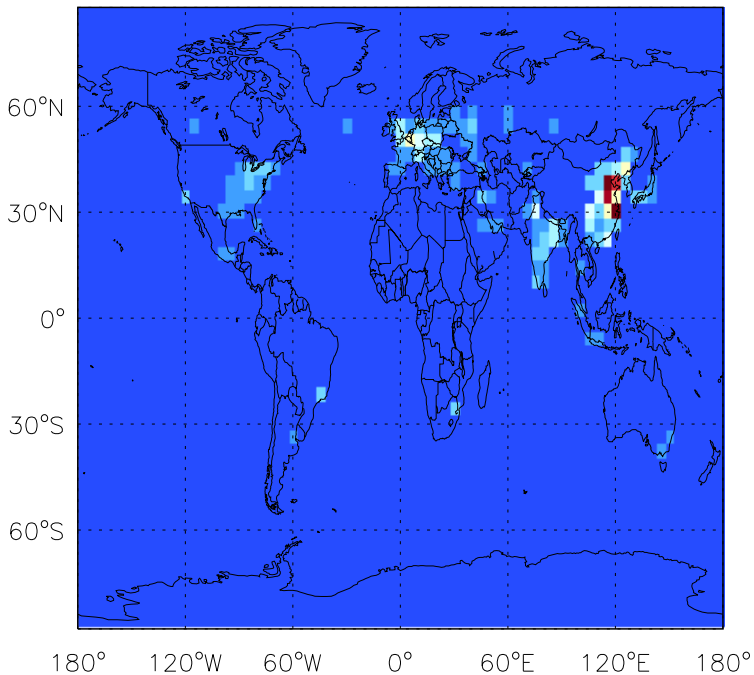


GEOS-Chem Emission Maps

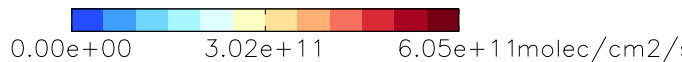
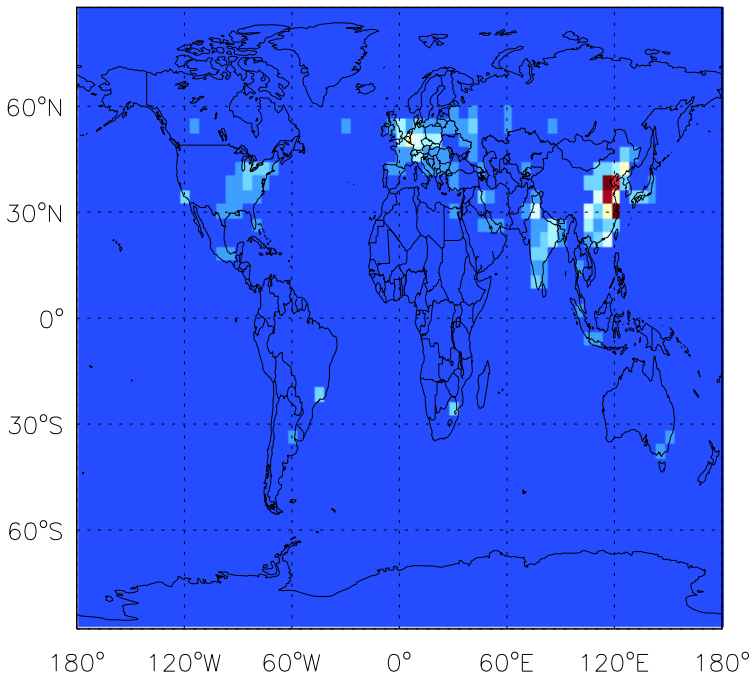
v11-01d-Run1

NO anthro+biofuel emissions for Apr



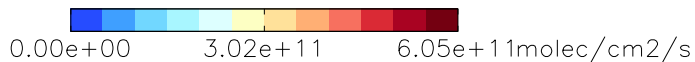
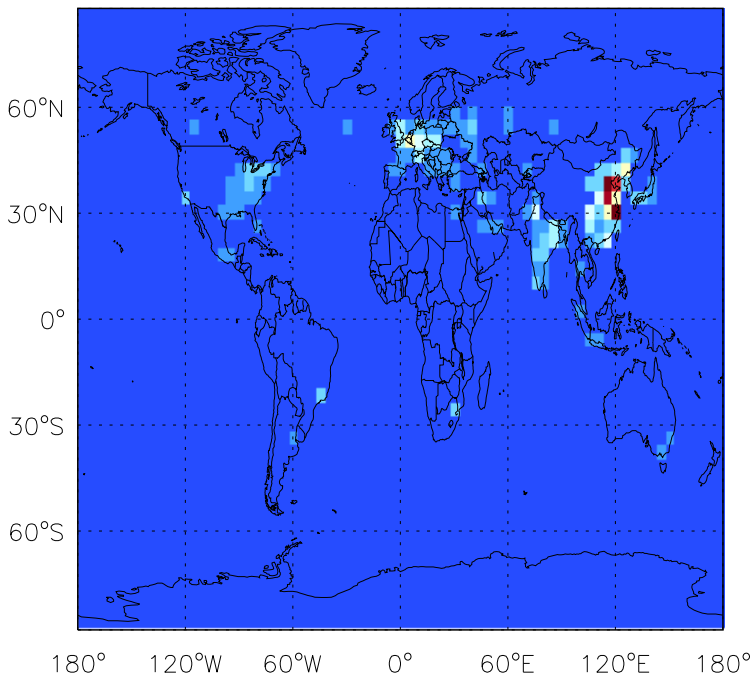
v11-01f-geosp-Run0

NO anthro+biofuel emissions for Apr



v11-01g-Run0

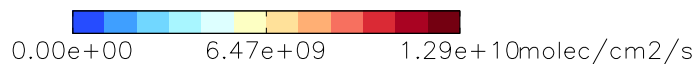
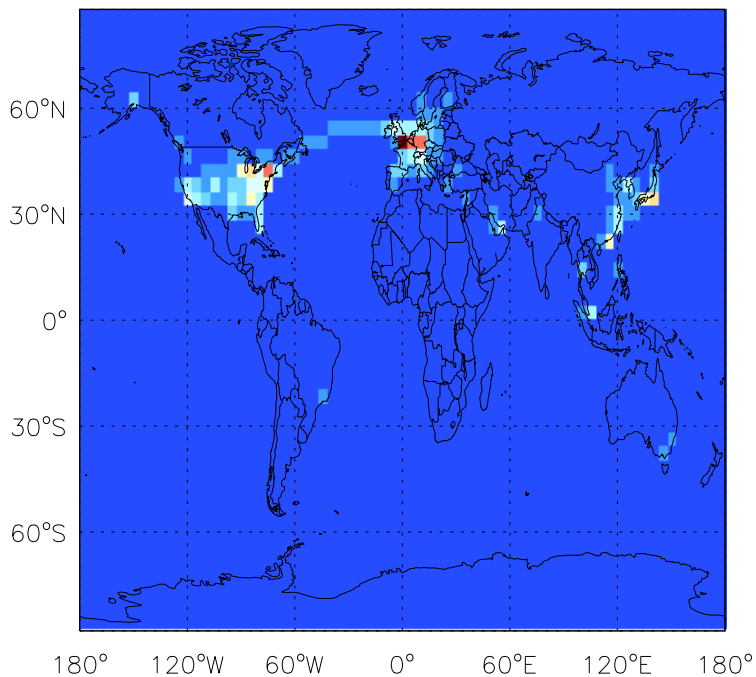
NO anthro+biofuel emissions for Apr



GEOS-Chem Emission Maps

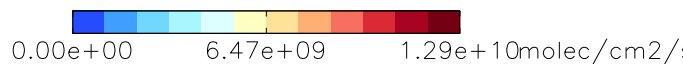
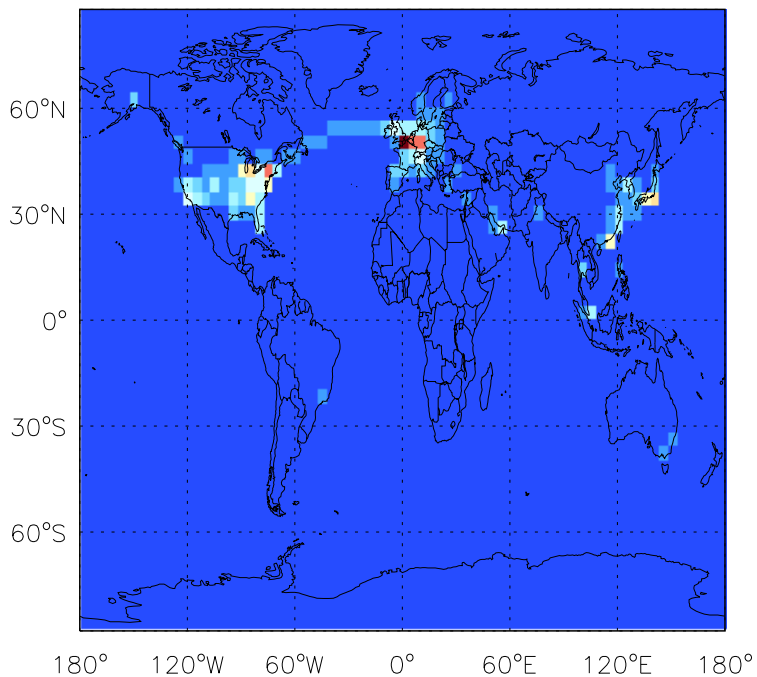
v11-01d-Run1

NO column aircraft emissions for Apr



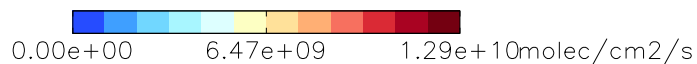
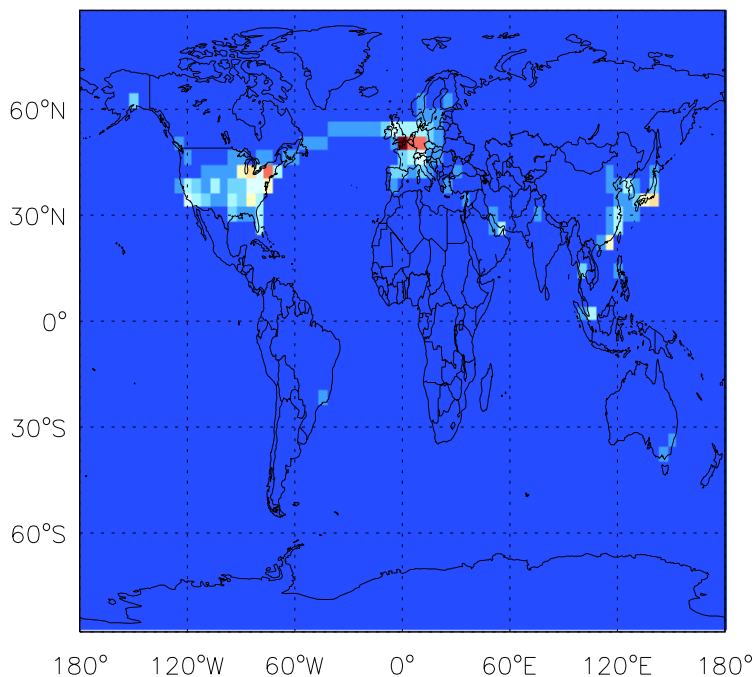
v11-01f-geosp-Run0

NO column aircraft emissions for Apr



v11-01g-Run0

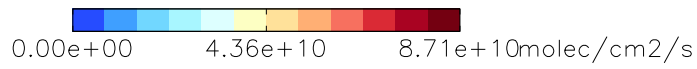
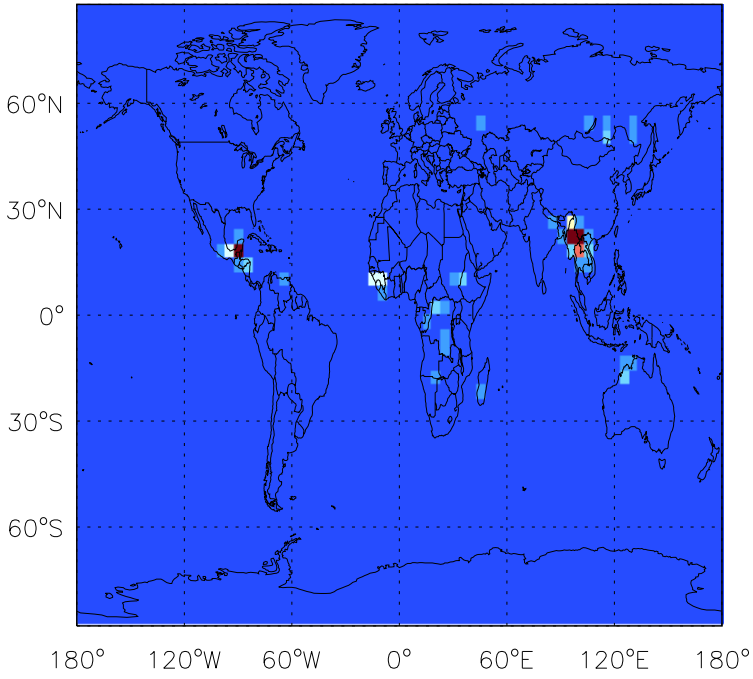
NO column aircraft emissions for Apr



GEOS-Chem Emission Maps

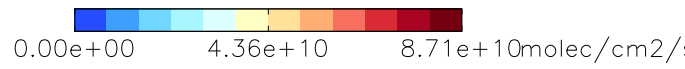
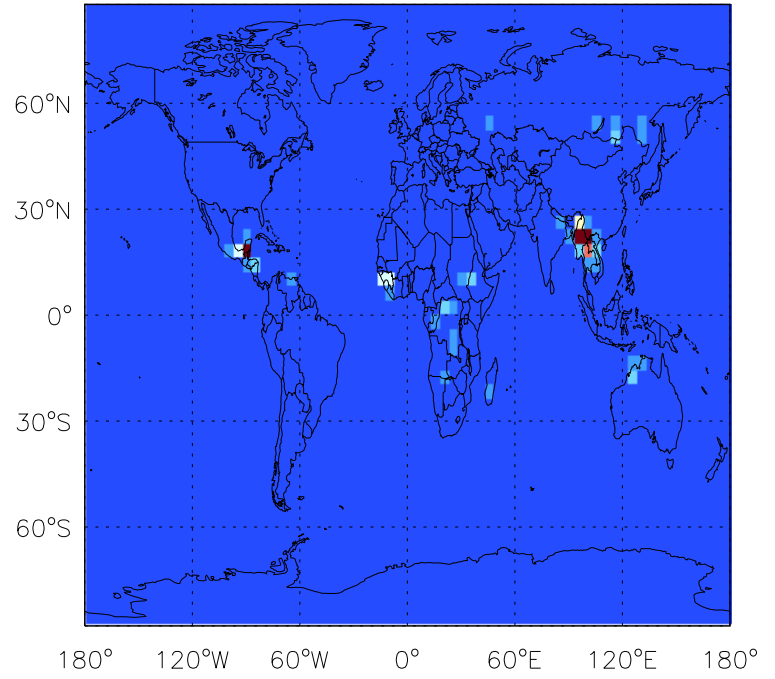
v11-01d-Run1

NO biomass emissions for Apr



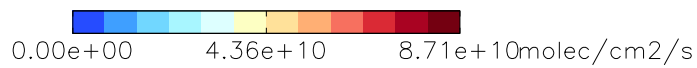
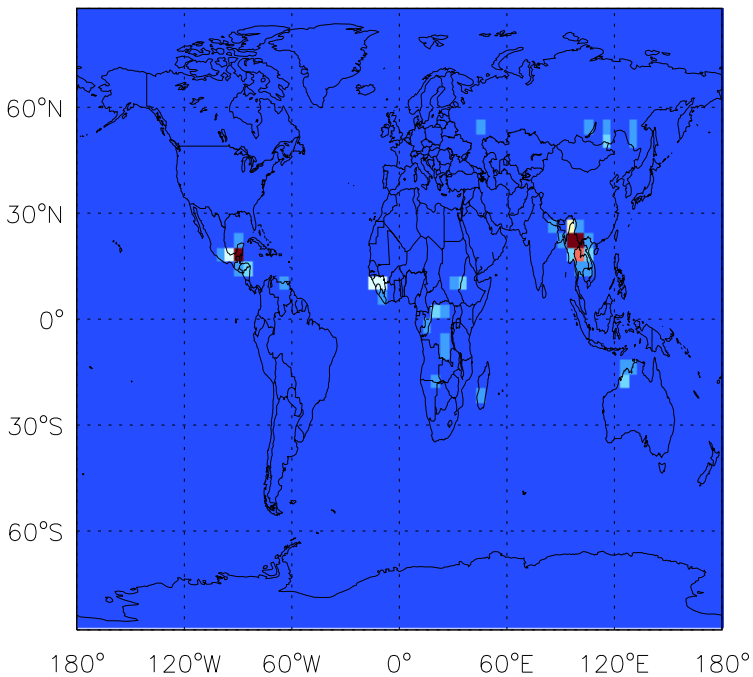
v11-01f-geosfp-Run0

NO biomass emissions for Apr



v11-01g-Run0

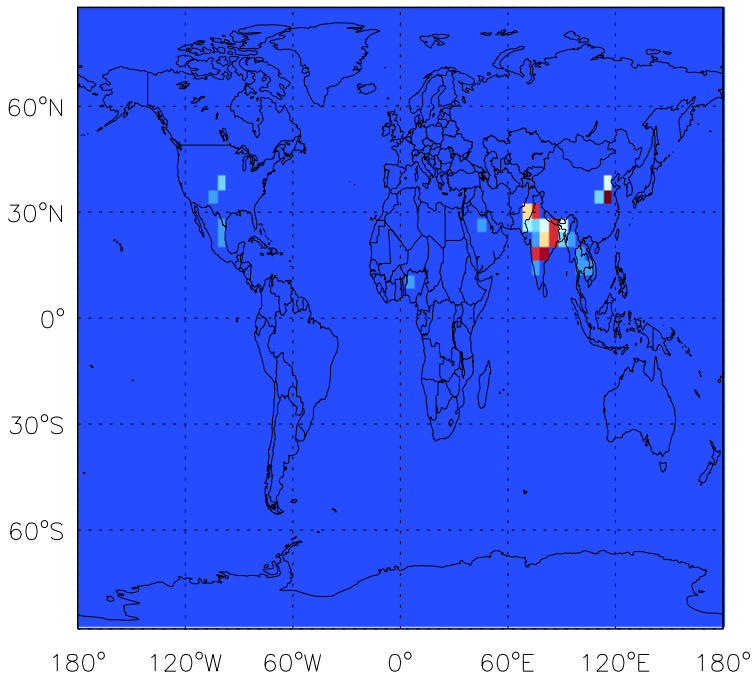
NO biomass emissions for Apr



GEOS-Chem Emission Maps

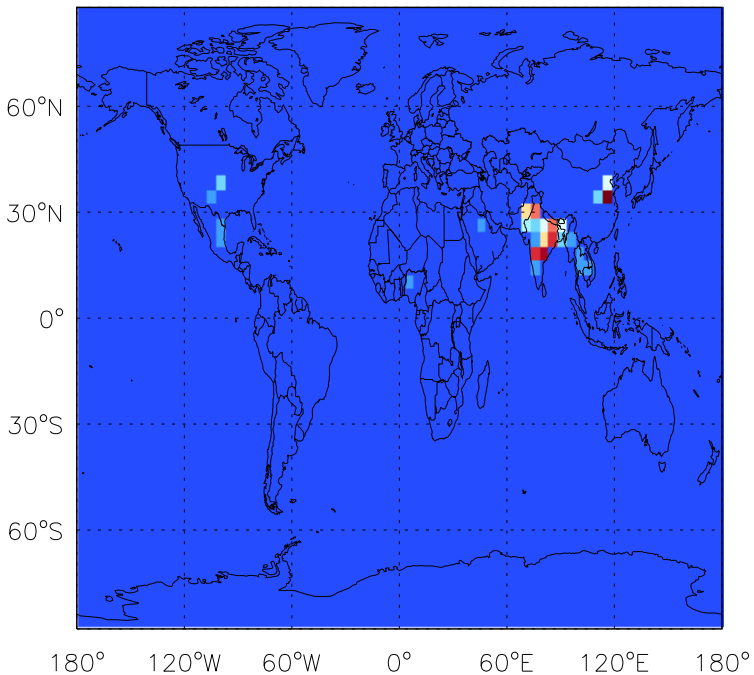
v11-01d-Run1

NO fertilizer emissions for Apr



v11-01f-geosfp-Run0

NO fertilizer emissions for Apr

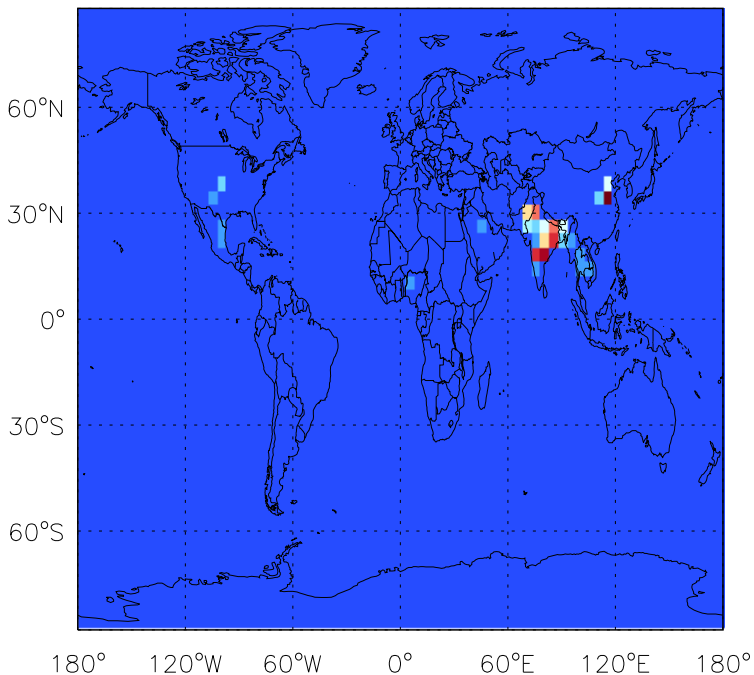


0.00e+00 2.74e+10 5.47e+10molec/cm2/s

0.00e+00 2.72e+10 5.44e+10molec/cm2/s

v11-01g-Run0

NO fertilizer emissions for Apr

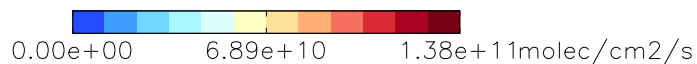
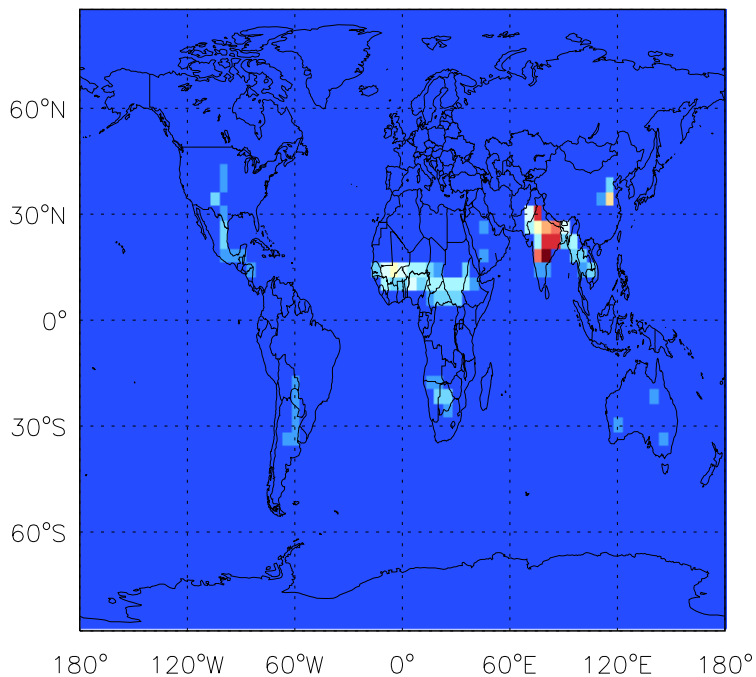


0.00e+00 2.72e+10 5.44e+10molec/cm2/s

GEOS-Chem Emission Maps

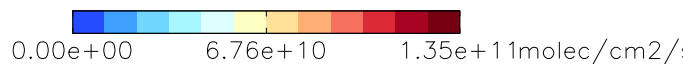
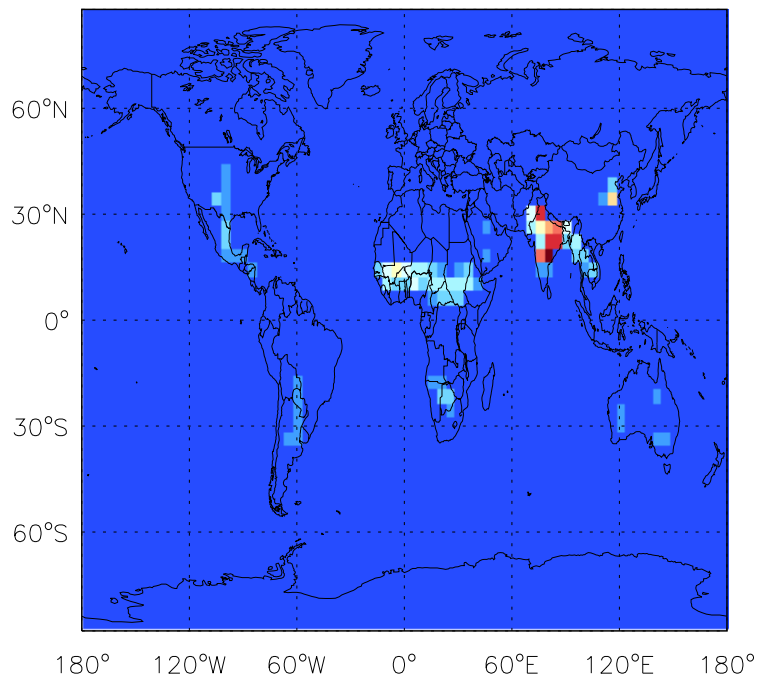
v11-01d-Run1

NO soil emissions for Apr



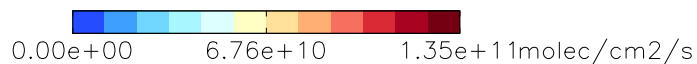
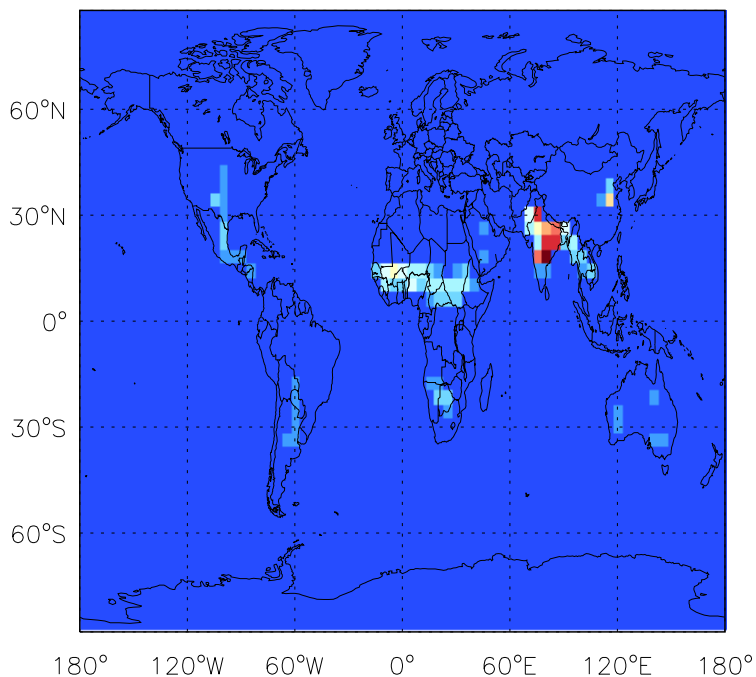
v11-01f-geosp-Run0

NO soil emissions for Apr



v11-01g-Run0

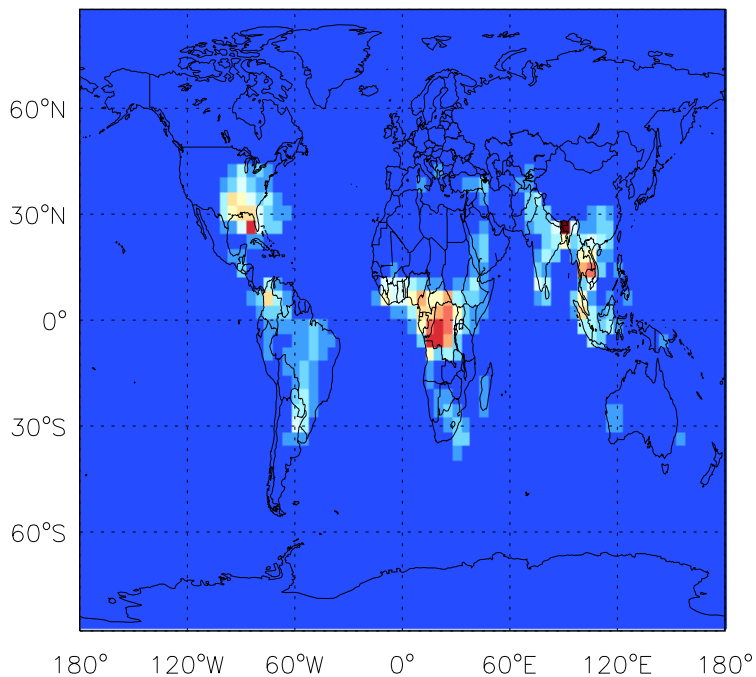
NO soil emissions for Apr



GEOS-Chem Emission Maps

v11-01d-Run1

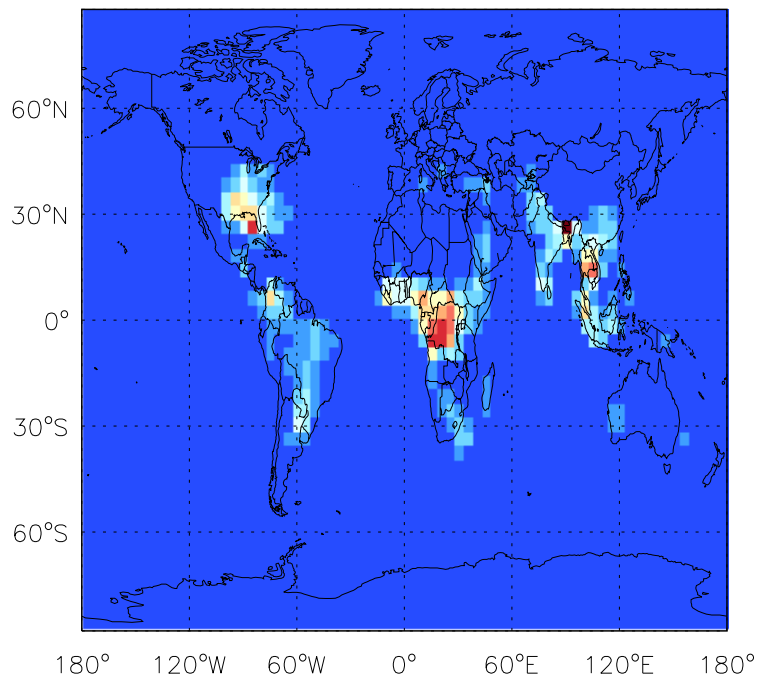
NO column lightning emissions for Apr



0.00e+00 2.04e+10 4.08e+10 molec/cm2/s

v11-01f-geosp-Run0

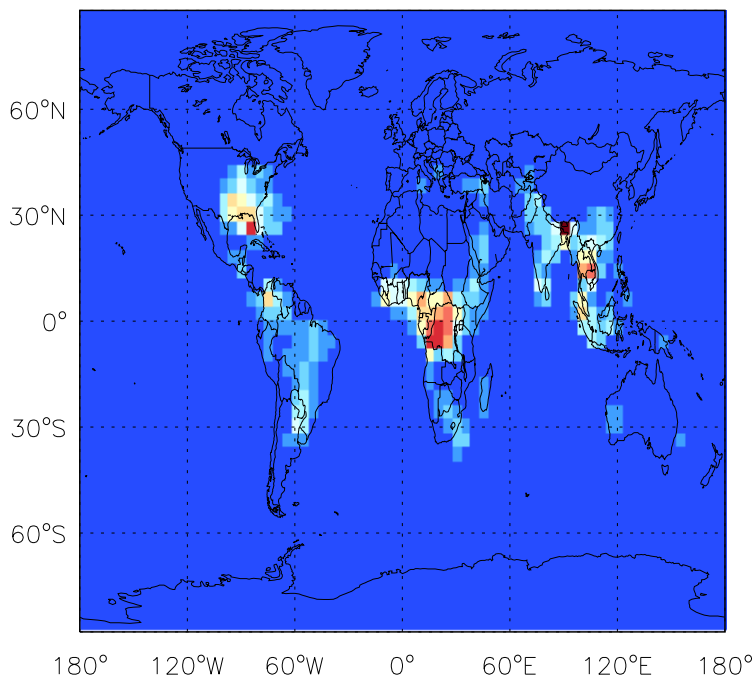
NO column lightning emissions for Apr



0.00e+00 2.03e+10 4.07e+10 molec/cm2/s

v11-01g-Run0

NO column lightning emissions for Apr



0.00e+00 2.03e+10 4.07e+10 molec/cm2/s