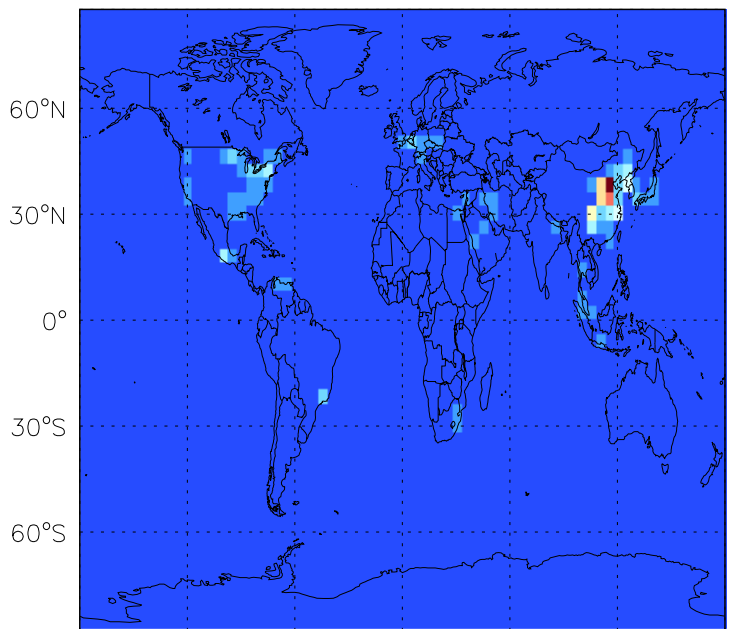


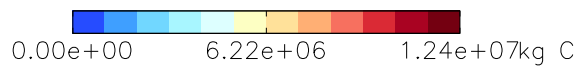
GEOS-Chem Emission Maps

v11-01d-Run1

OC anthro emissions for Apr

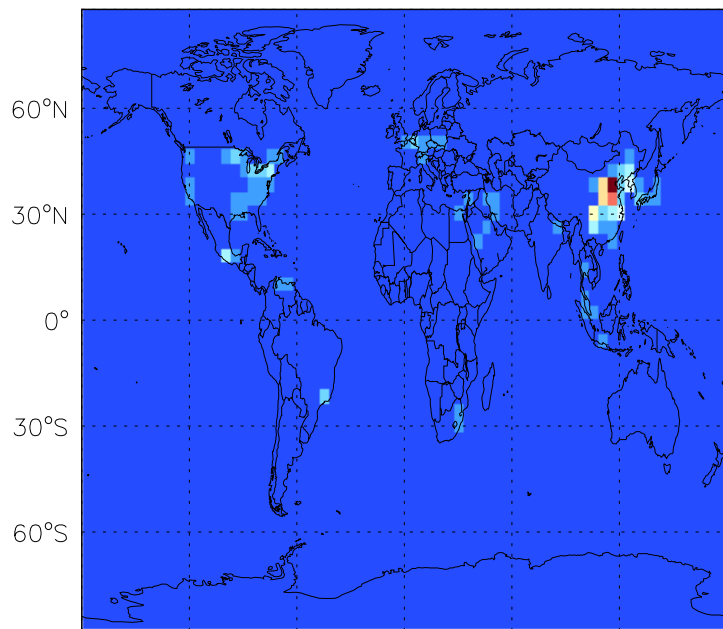


180° 120°W 60°W 0° 60°E 120°E 180°

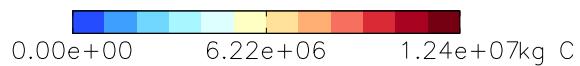


v11-01f-geosp-Run0

OC anthro emissions for Apr

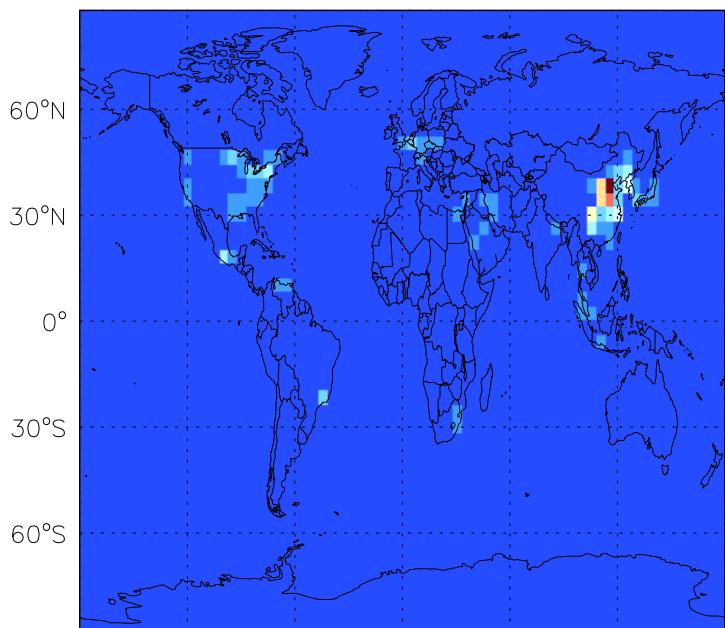


180° 120°W 60°W 0° 60°E 120°E 180°

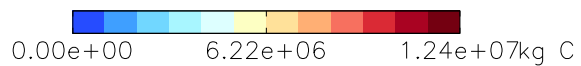


v11-01g-Run0

OC anthro emissions for Apr



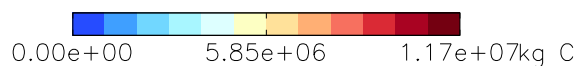
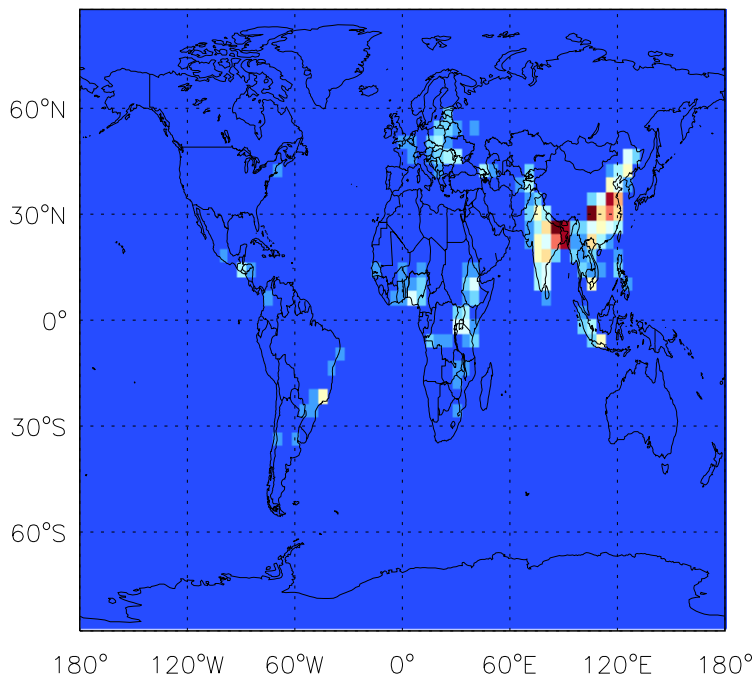
180° 120°W 60°W 0° 60°E 120°E 180°



GEOS-Chem Emission Maps

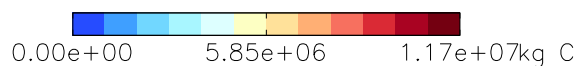
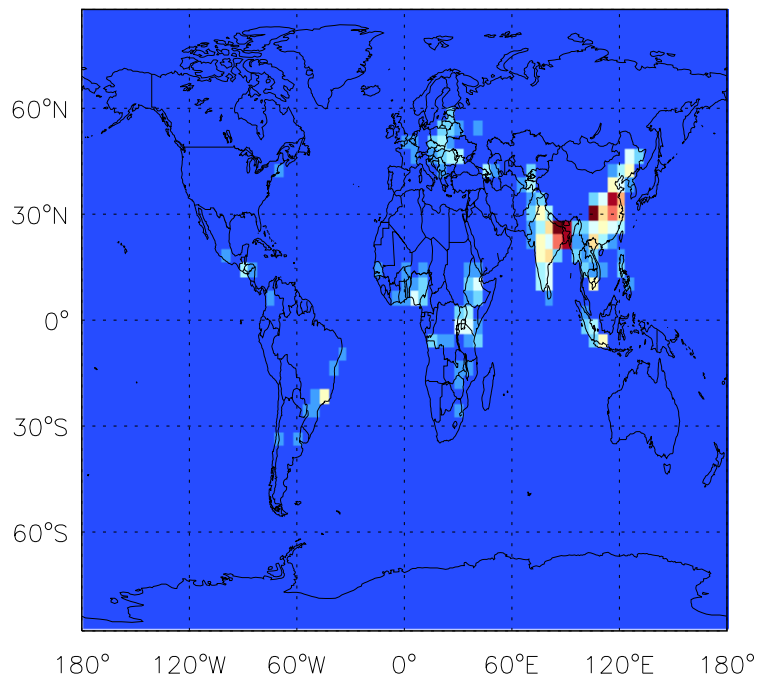
v11-01d-Run1

OC biofuel emissions for Apr



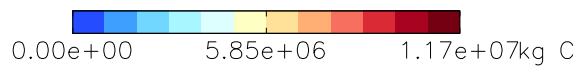
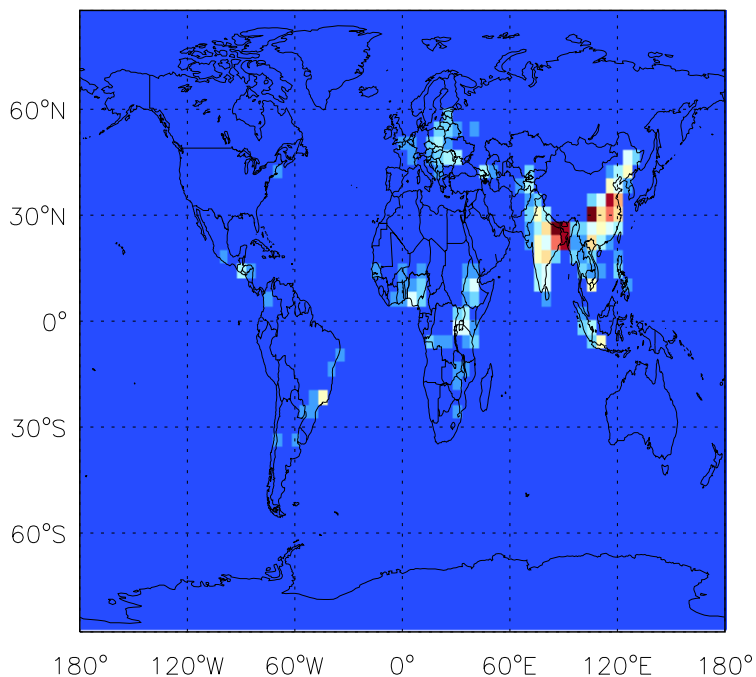
v11-01f-geosp-Run0

OC biofuel emissions for Apr



v11-01g-Run0

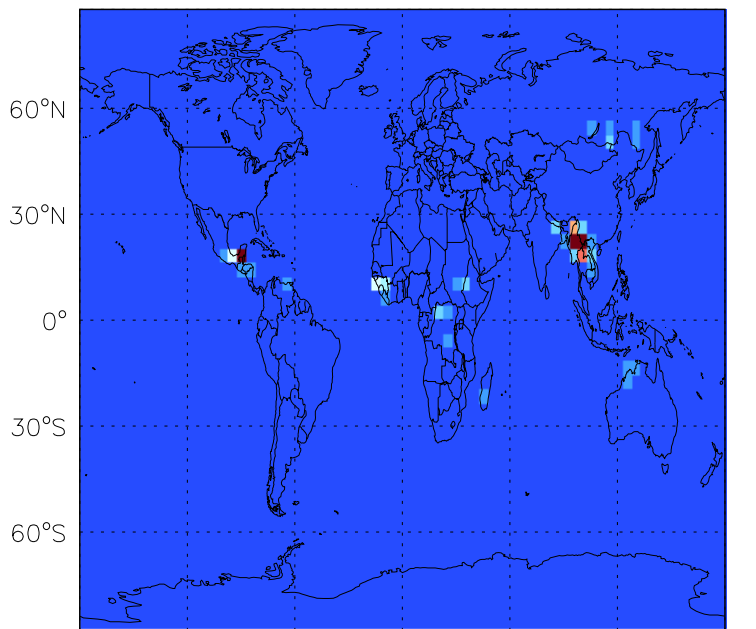
OC biofuel emissions for Apr



GEOS-Chem Emission Maps

v11-01d-Run1

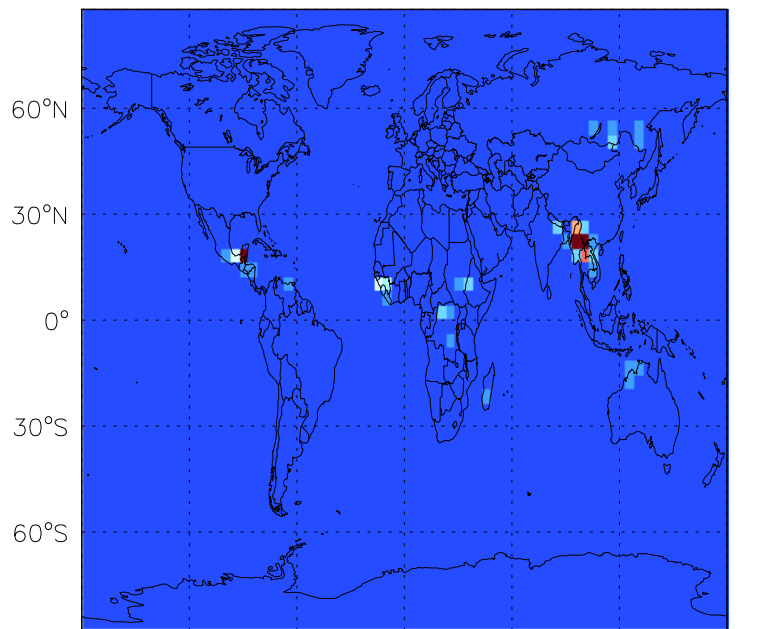
OC biomass emissions for Apr



0.00e+00 2.26e+07 4.53e+07kg C

v11-01f-geosfp-Run0

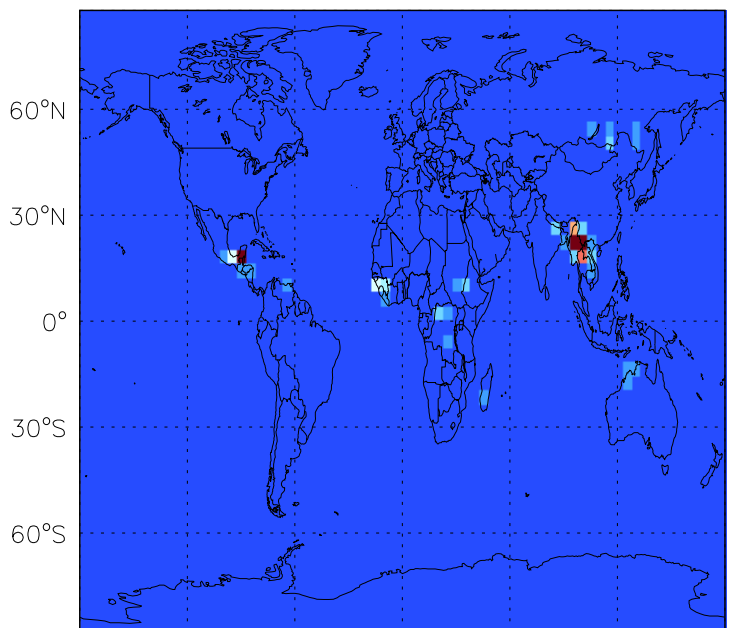
OC biomass emissions for Apr



0.00e+00 2.26e+07 4.53e+07kg C

v11-01g-Run0

OC biomass emissions for Apr

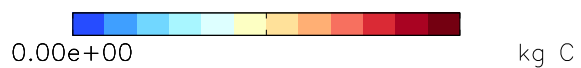
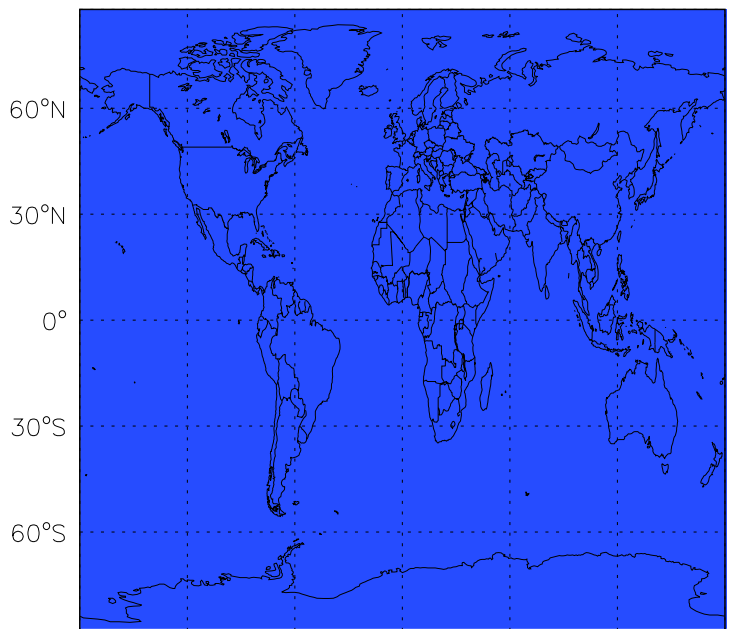


0.00e+00 2.26e+07 4.53e+07kg C

GEOS-Chem Emission Maps

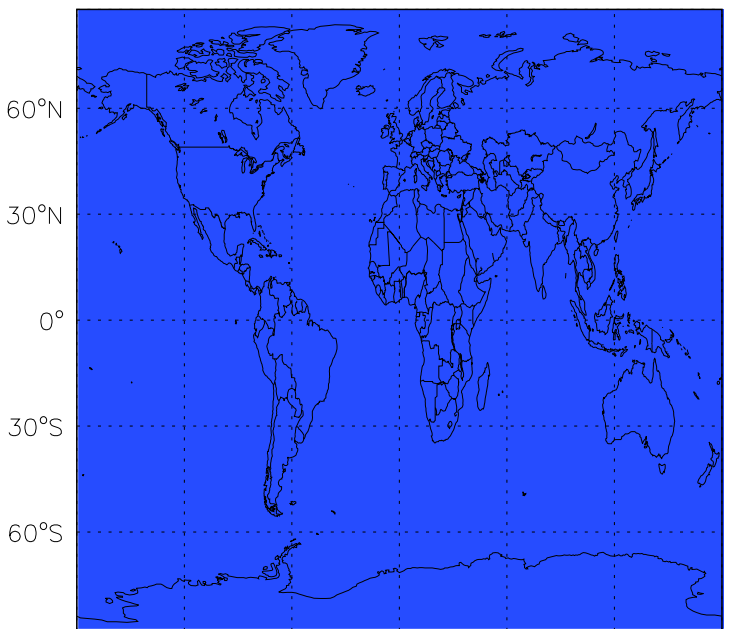
v11-01d-Run1

OC biogenic emissions for Apr



v11-01f-geosfp-Run0

OC biogenic emissions for Apr



v11-01g-Run0

OC biogenic emissions for Apr

