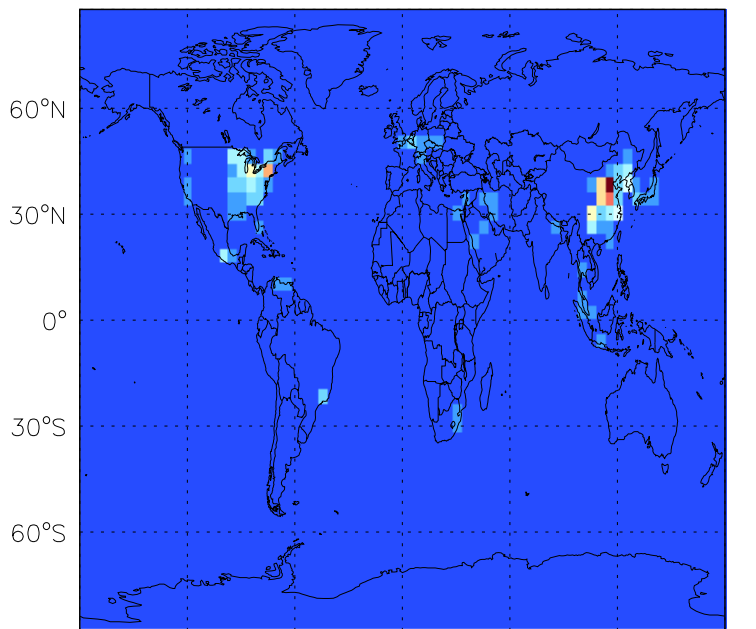


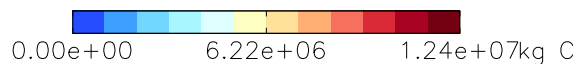
GEOS-Chem Emission Maps

v11-01d-Run1

OC anthro emissions for Jan

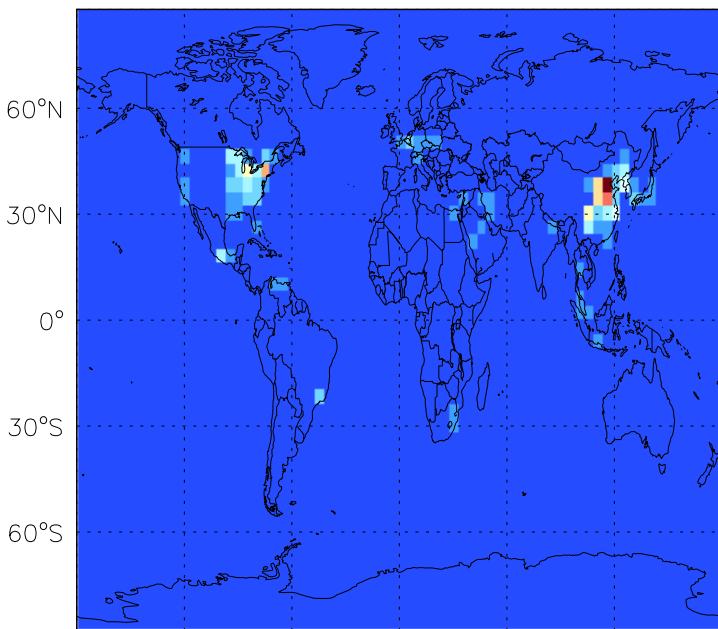


180° 120°W 60°W 0° 60°E 120°E 180°

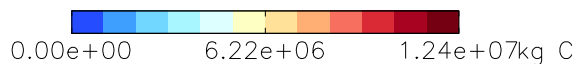


v11-01f-geosfp-Run0

OC anthro emissions for Jan

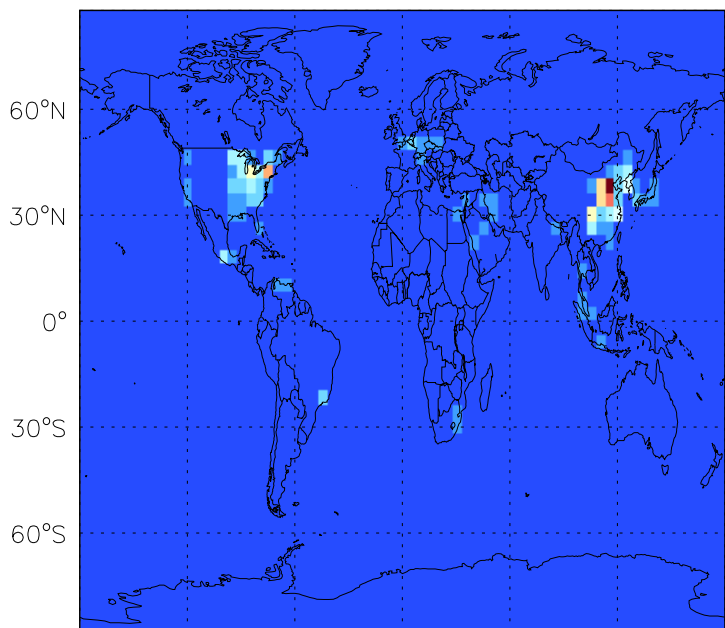


180° 120°W 60°W 0° 60°E 120°E 180°

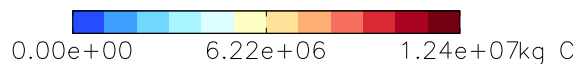


v11-01g-Run0

OC anthro emissions for Jan



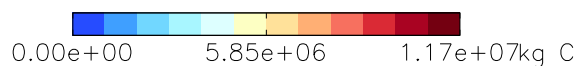
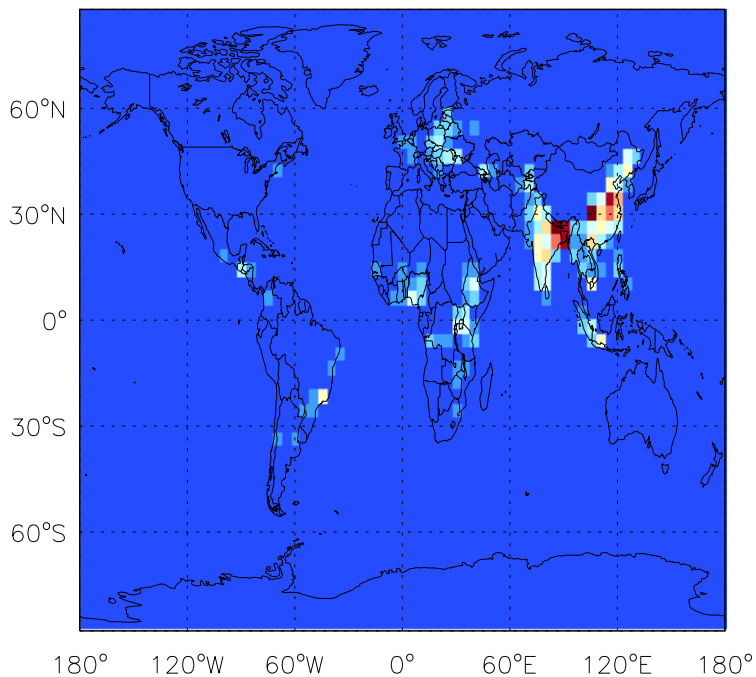
180° 120°W 60°W 0° 60°E 120°E 180°



GEOS-Chem Emission Maps

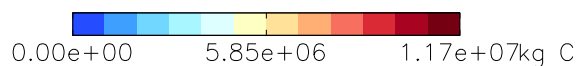
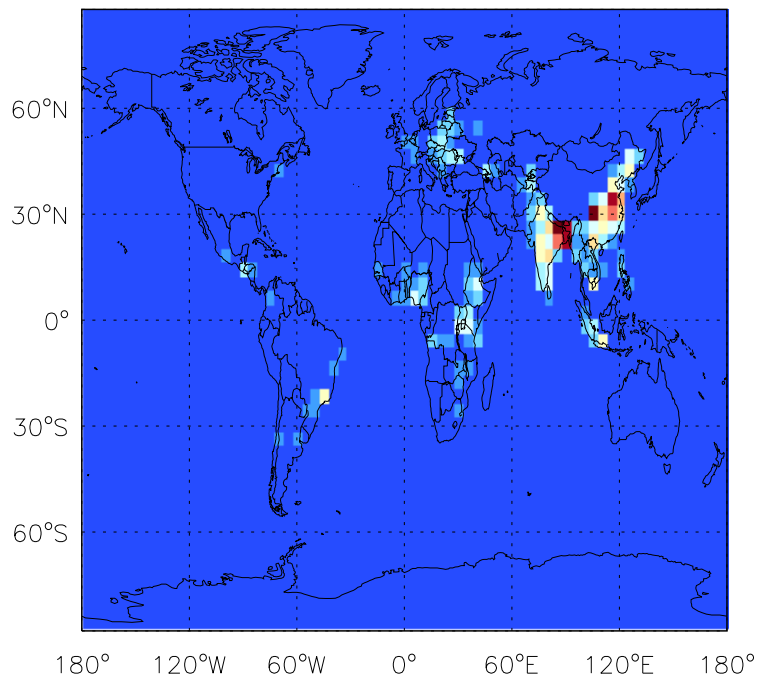
v11-01d-Run1

OC biofuel emissions for Jan



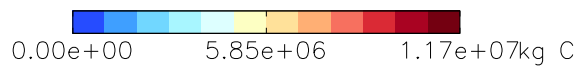
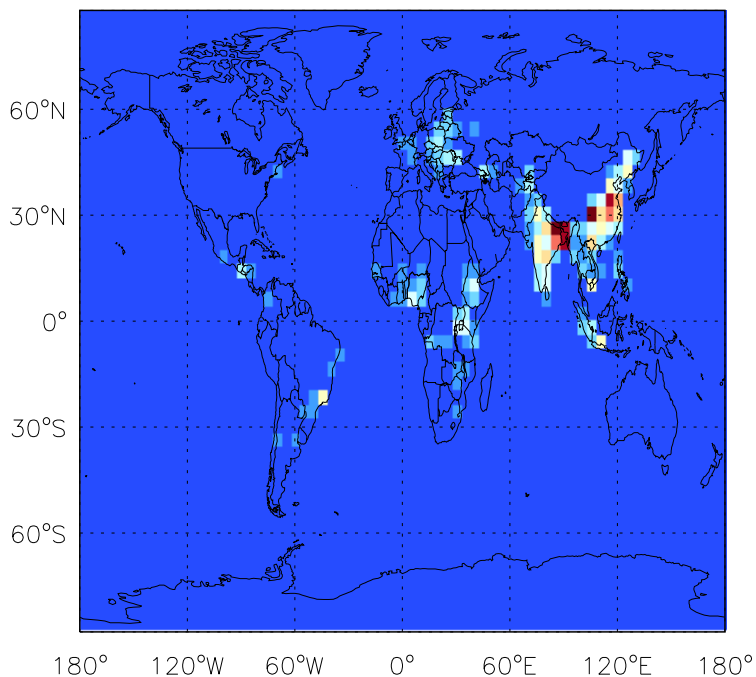
v11-01f-geosp-Run0

OC biofuel emissions for Jan



v11-01g-Run0

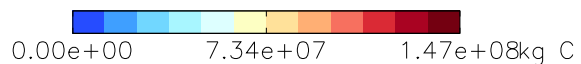
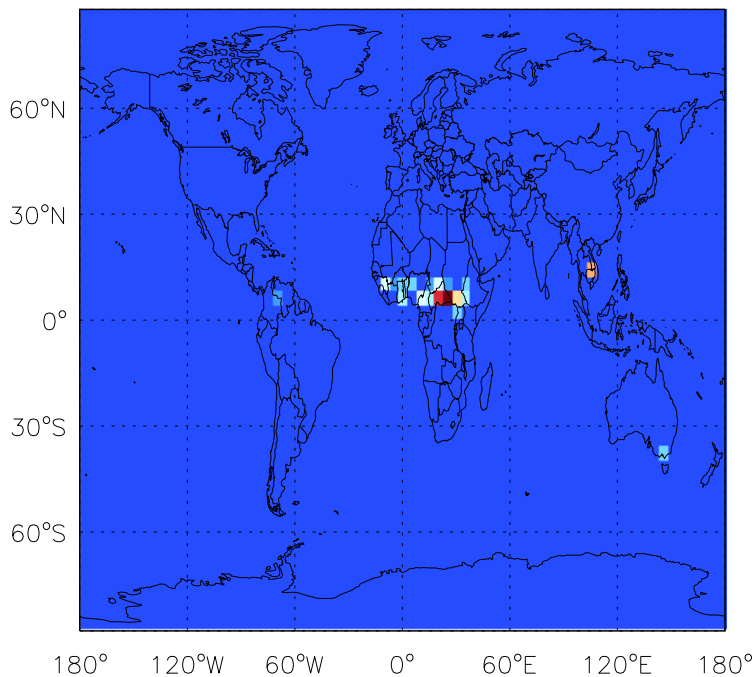
OC biofuel emissions for Jan



GEOS-Chem Emission Maps

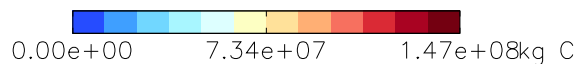
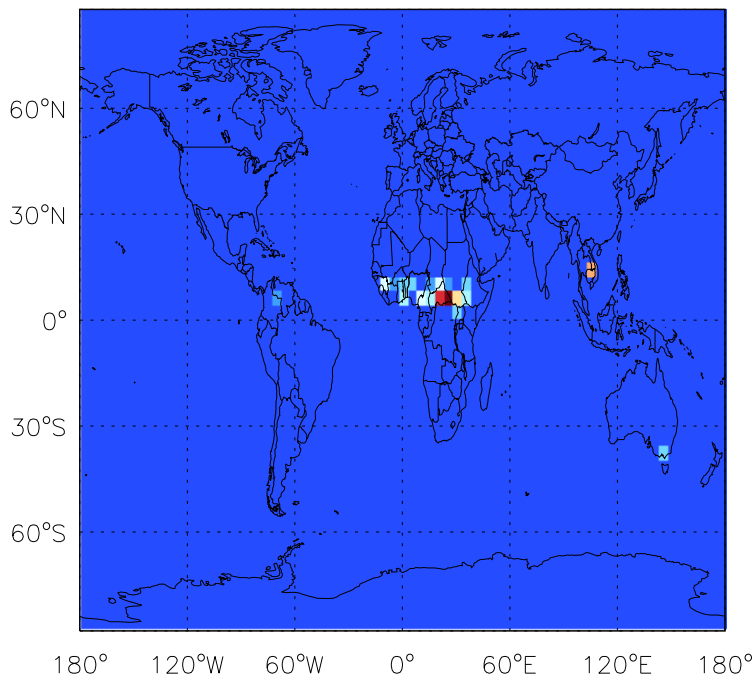
v11-01d-Run1

OC biomass emissions for Jan



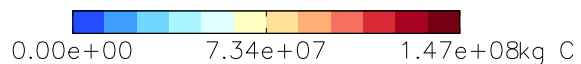
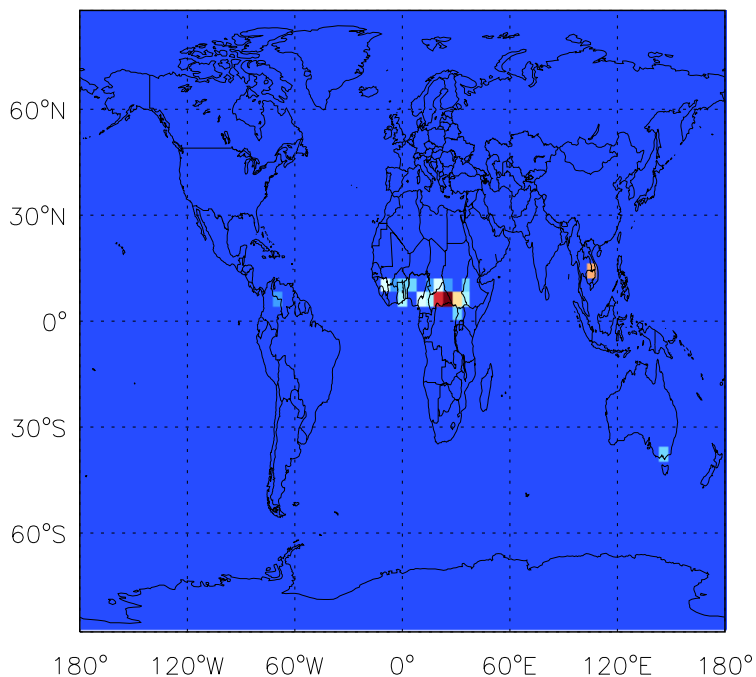
v11-01f-geosp-Run0

OC biomass emissions for Jan



v11-01g-Run0

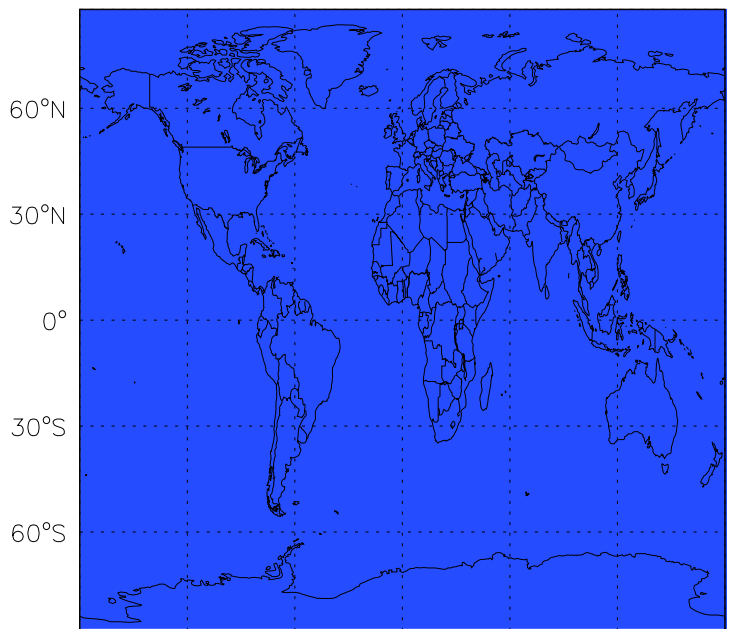
OC biomass emissions for Jan



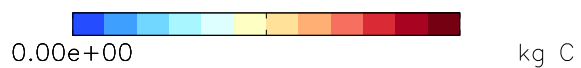
GEOS-Chem Emission Maps

v11-01d-Run1

OC biogenic emissions for Jan

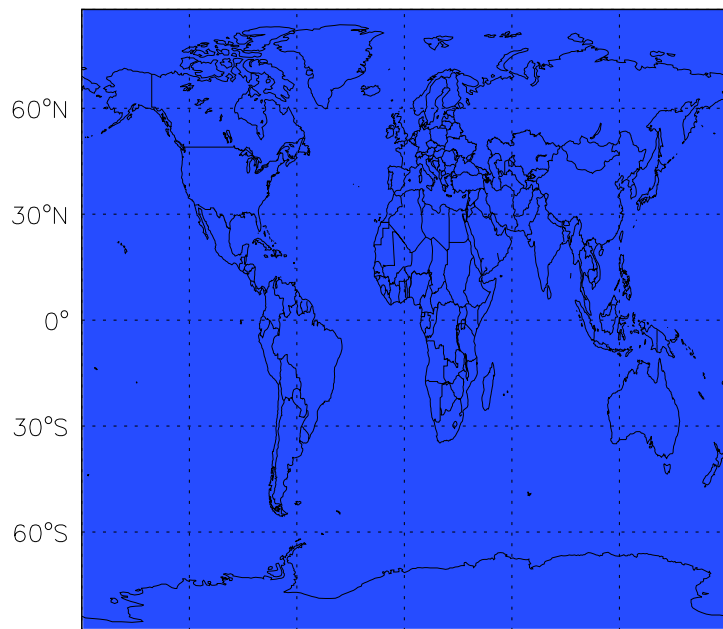


180° 120°W 60°W 0° 60°E 120°E 180°

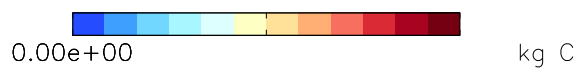


v11-01f-geosp-Run0

OC biogenic emissions for Jan

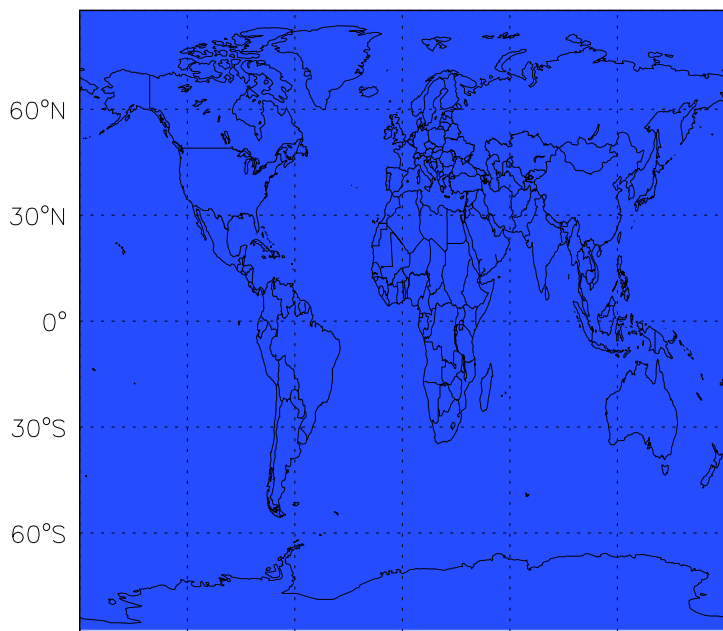


180° 120°W 60°W 0° 60°E 120°E 180°



v11-01g-Run0

OC biogenic emissions for Jan



180° 120°W 60°W 0° 60°E 120°E 180°

