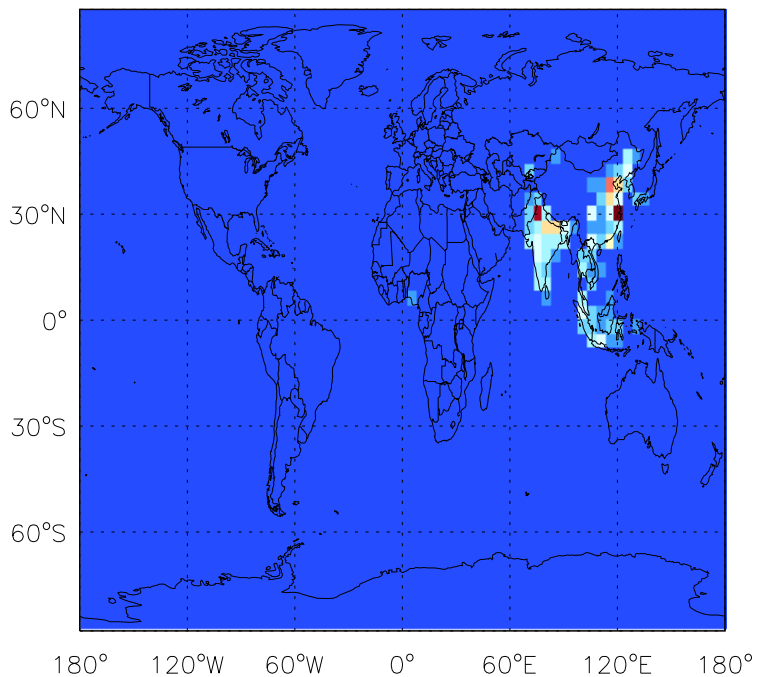


GEOS-Chem Emission Maps

v11-01d-Run1

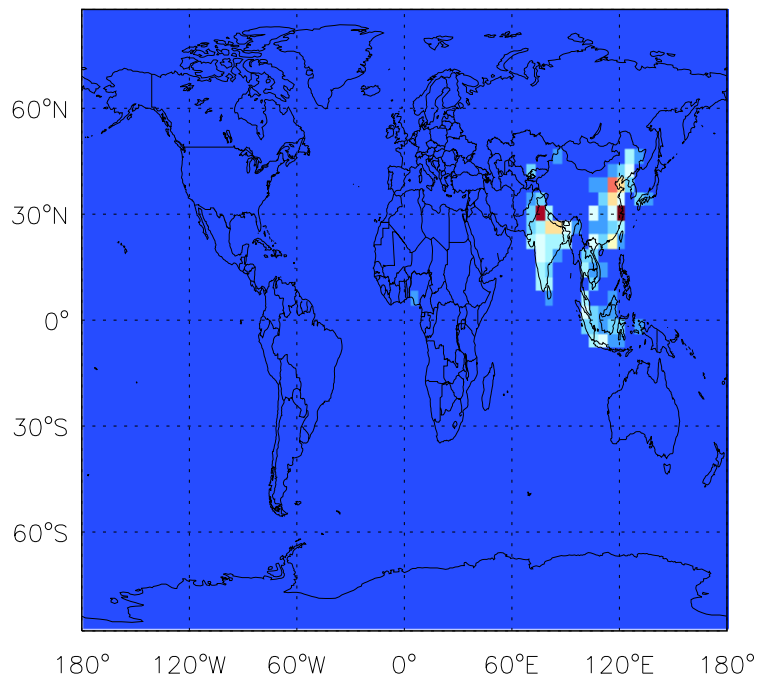
PRPE anthro+biofuel emissions for Apr



0.00e+00 7.36e+10 1.47e+11atoms C/cm2/s

v11-01f-geosp-Run0

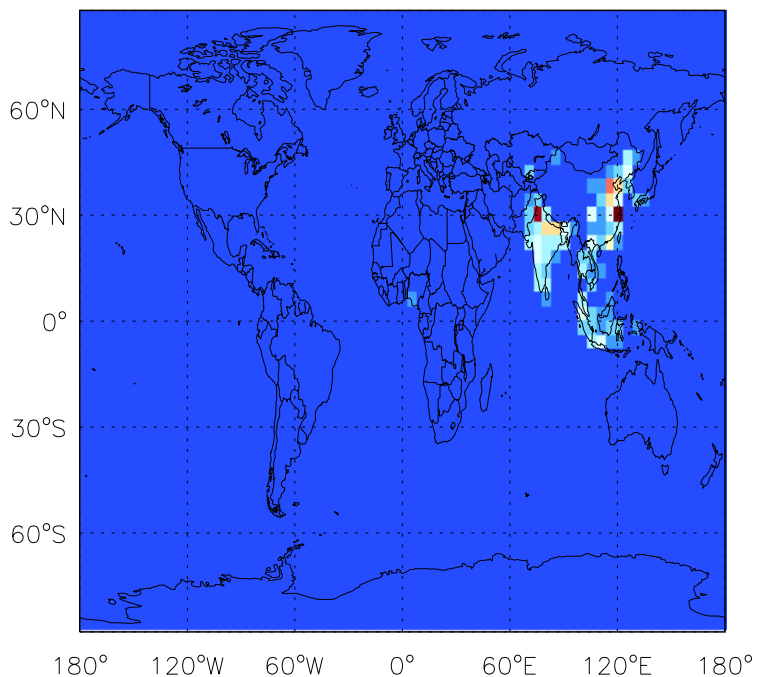
PRPE anthro+biofuel emissions for Apr



0.00e+00 7.36e+10 1.47e+11atoms C/cm2/s

v11-01g-Run0

PRPE anthro+biofuel emissions for Apr

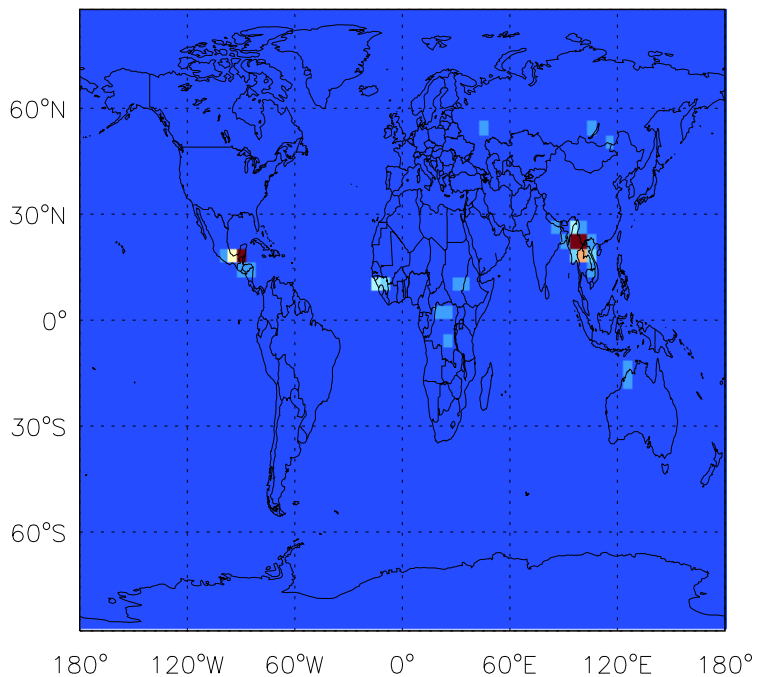


0.00e+00 7.36e+10 1.47e+11atoms C/cm2/s

GEOS-Chem Emission Maps

v11-01d-Run1

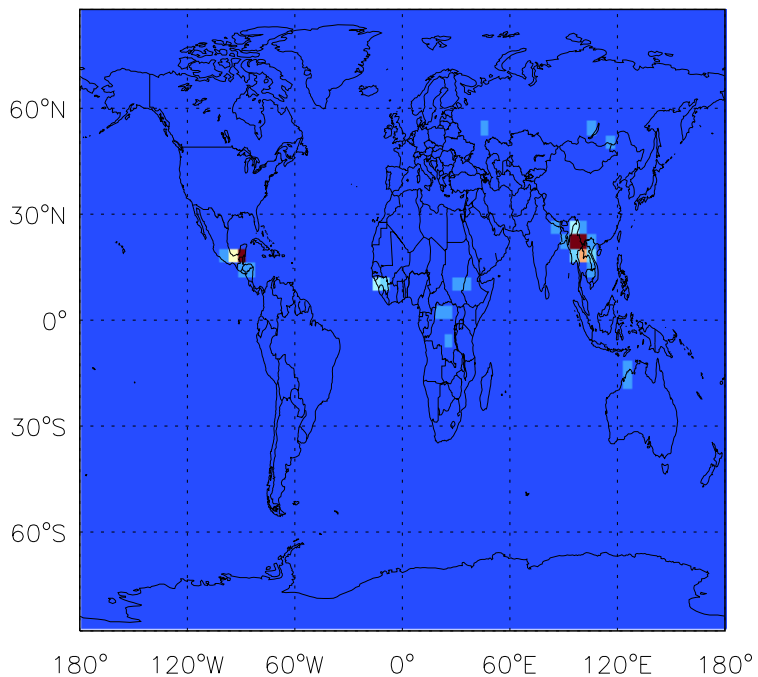
PRPE biomass emissions for Apr



0.00e+00 2.45e+10 4.89e+10 atoms C/cm²/s

v11-01f-geosfp-Run0

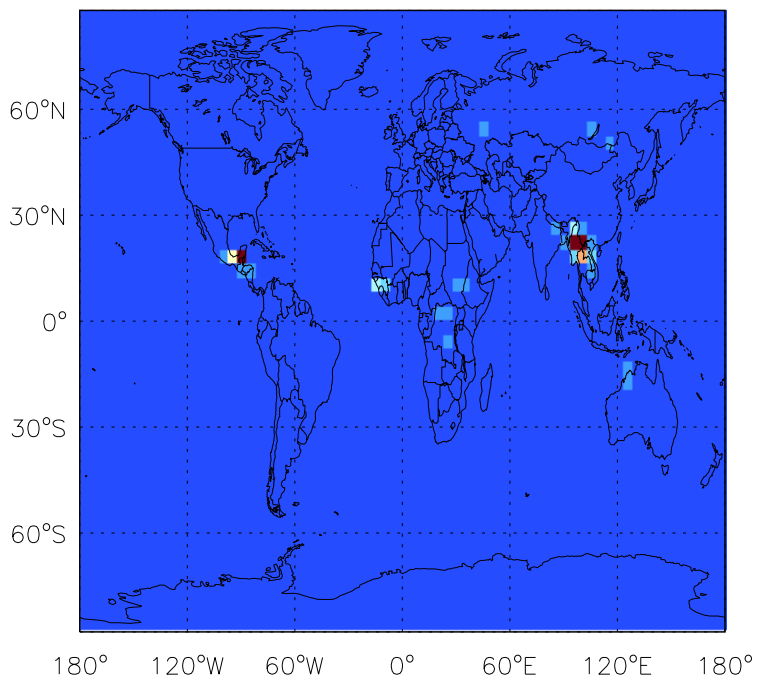
PRPE biomass emissions for Apr



0.00e+00 2.45e+10 4.89e+10 atoms C/cm²/s

v11-01g-Run0

PRPE biomass emissions for Apr

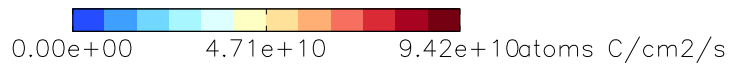
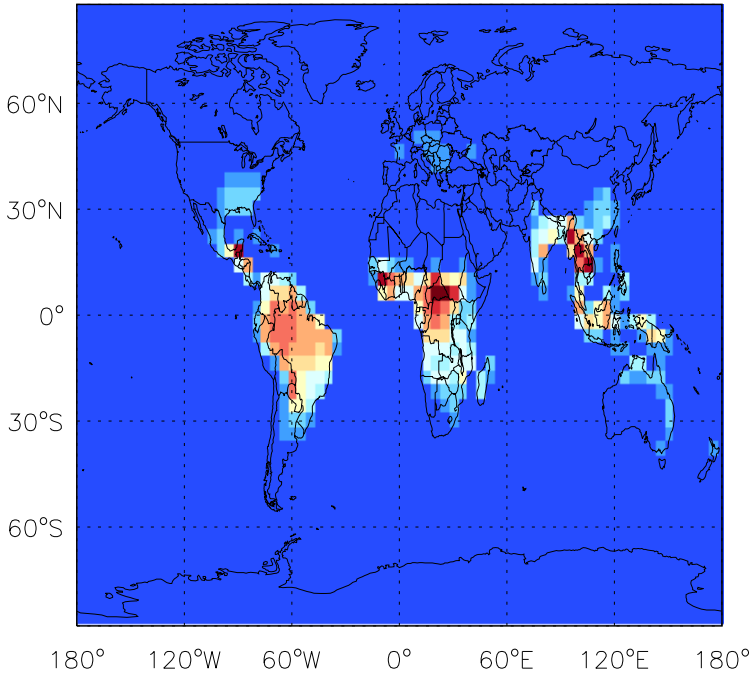


0.00e+00 2.45e+10 4.89e+10 atoms C/cm²/s

GEOS-Chem Emission Maps

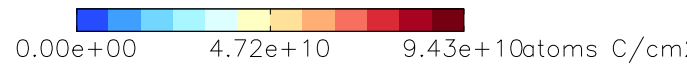
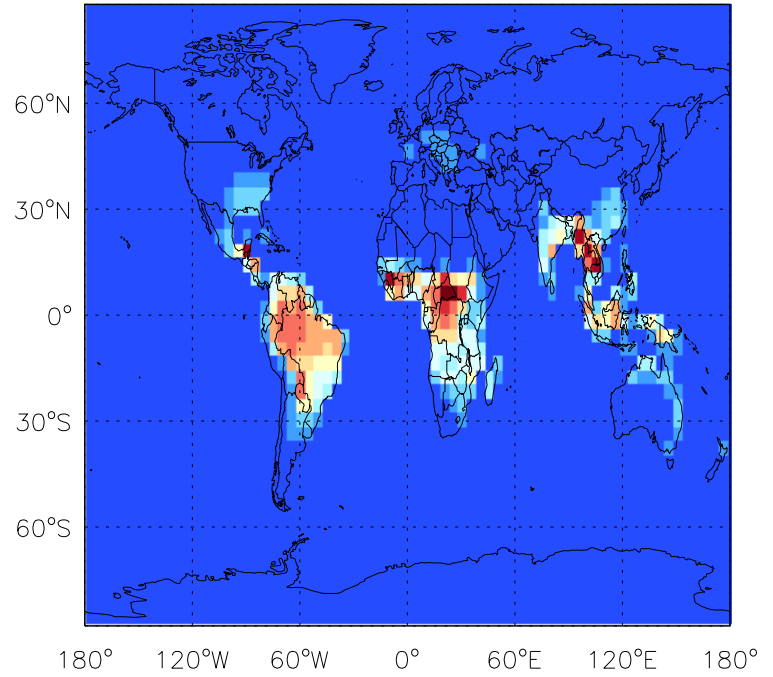
v11-01d-Run1

PRPE biogenic emissions for Apr



v11-01f-geosfp-Run0

PRPE biogenic emissions for Apr



v11-01g-Run0

PRPE biogenic emissions for Apr

