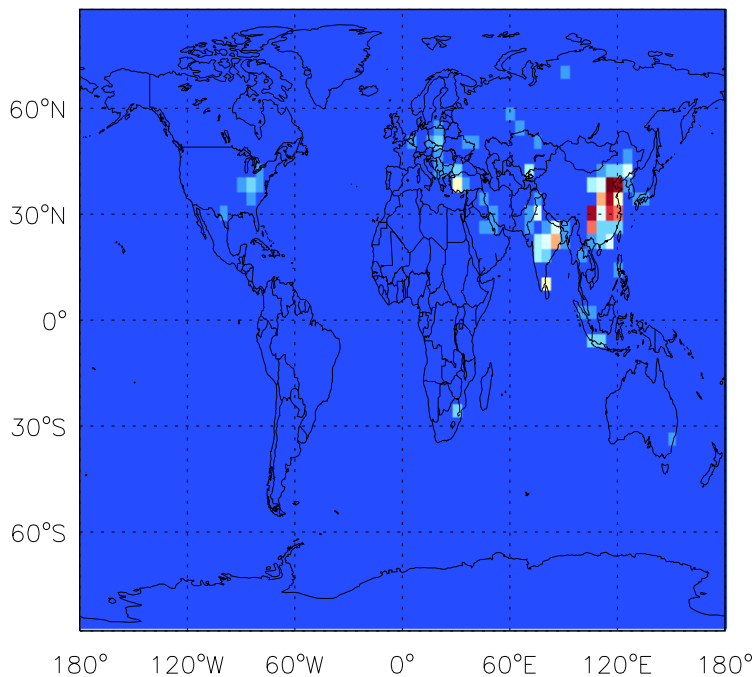


GEOS-Chem Emission Maps

v11-01d-Run1

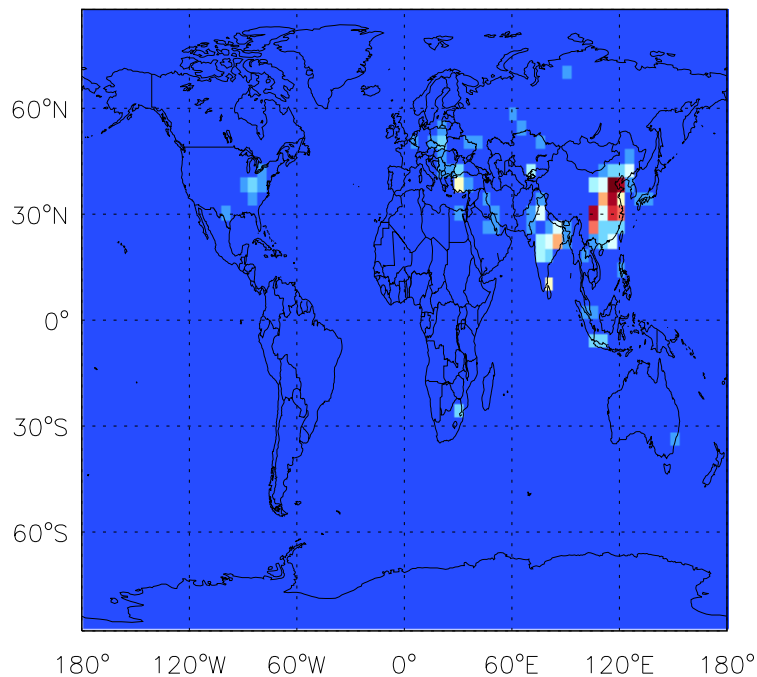
SO₂ anthro+biouel emissions for Apr



0.00e+00 5.16e+07 1.03e+08kg S

v11-01f-geosp-Run0

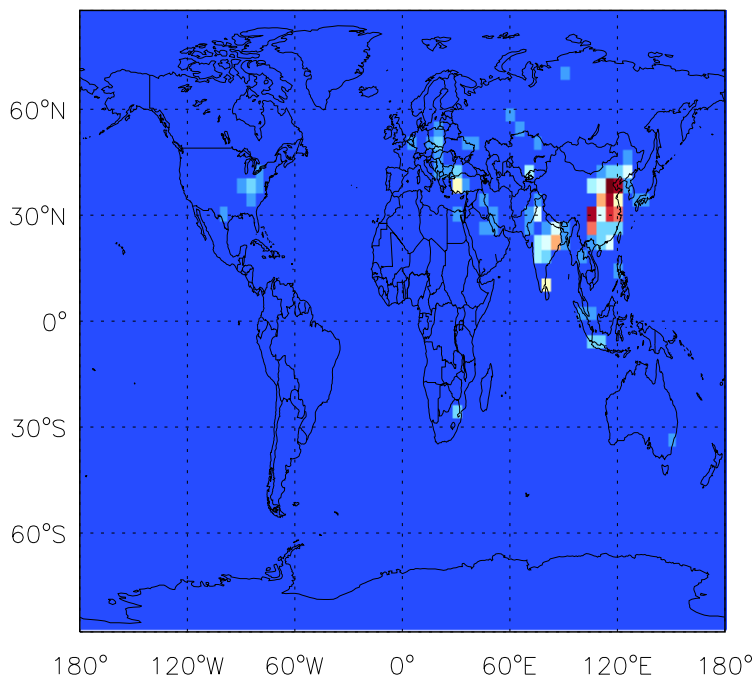
SO₂ anthro+biouel emissions for Apr



0.00e+00 5.16e+07 1.03e+08kg S

v11-01g-Run0

SO₂ anthro+biouel emissions for Apr

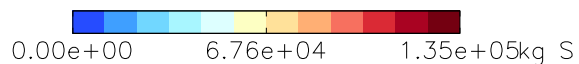
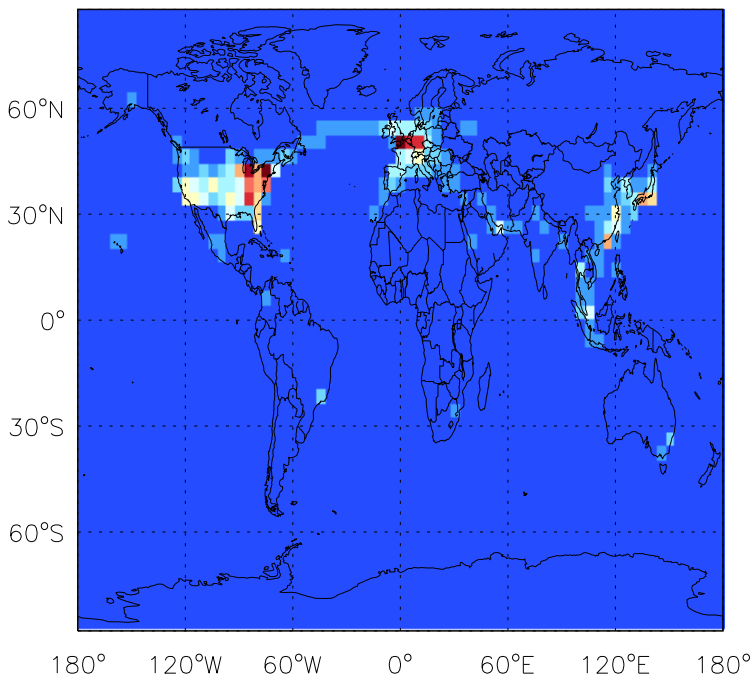


0.00e+00 5.16e+07 1.03e+08kg S

GEOS-Chem Emission Maps

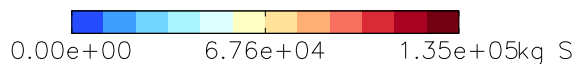
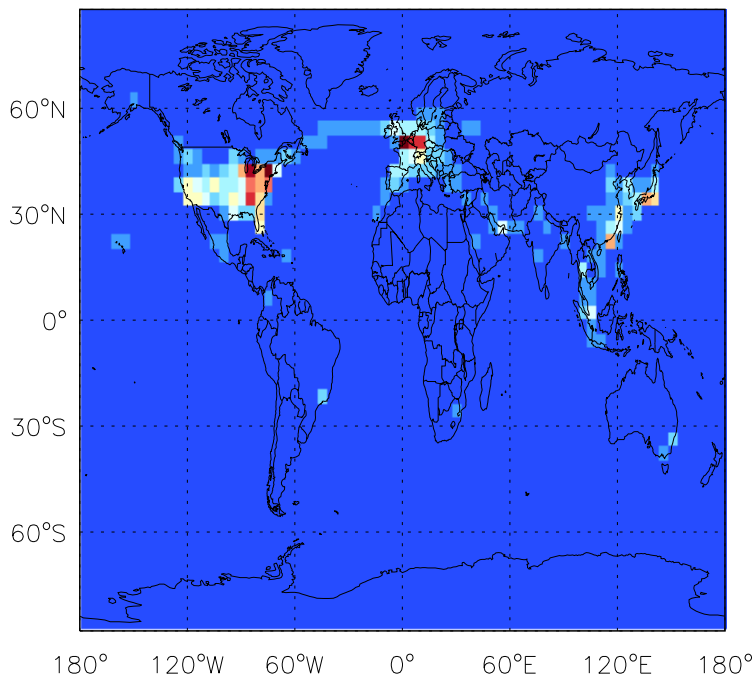
v11-01d-Run1

SO2 column aircraft emissions for Apr



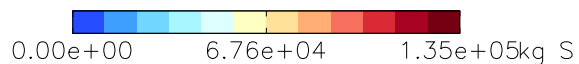
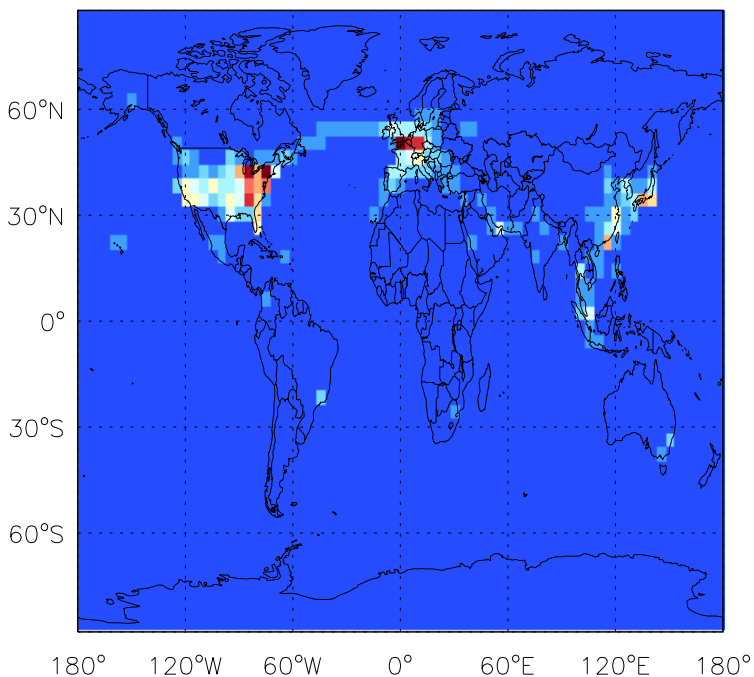
v11-01f-geosp-Run0

SO2 column aircraft emissions for Apr



v11-01g-Run0

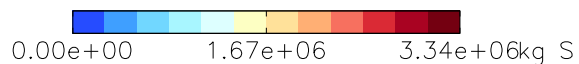
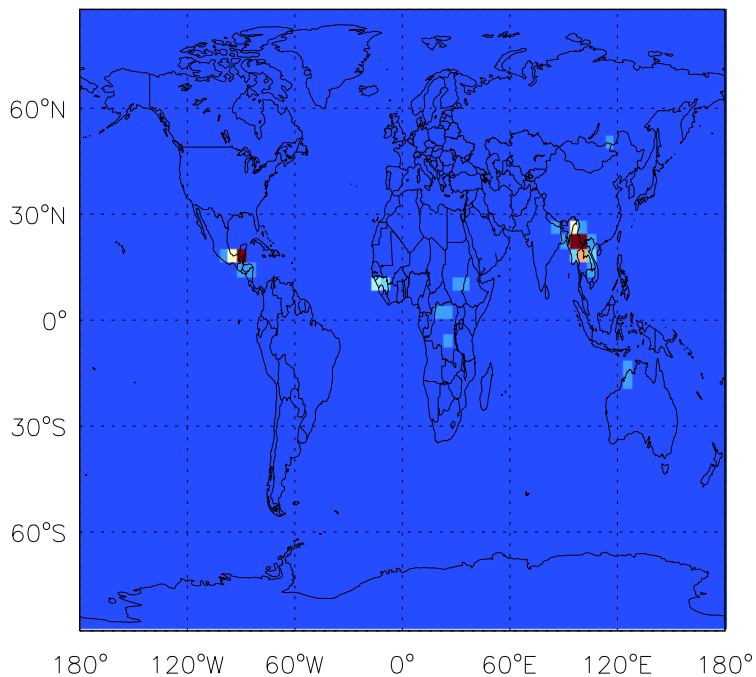
SO2 column aircraft emissions for Apr



GEOS-Chem Emission Maps

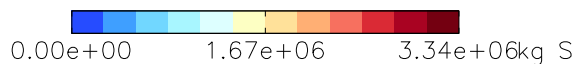
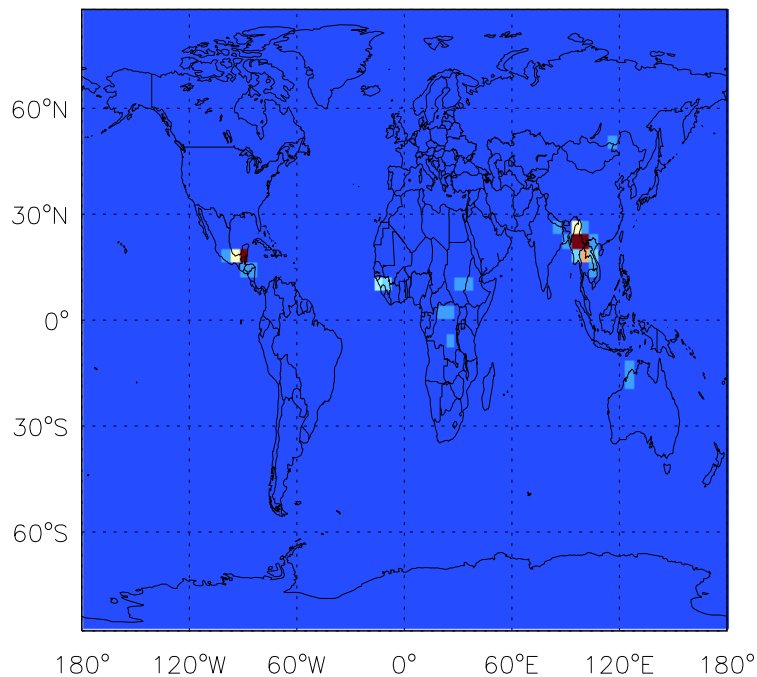
v11-01d-Run1

SO2 biomass emissions for Apr



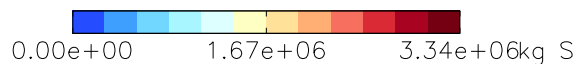
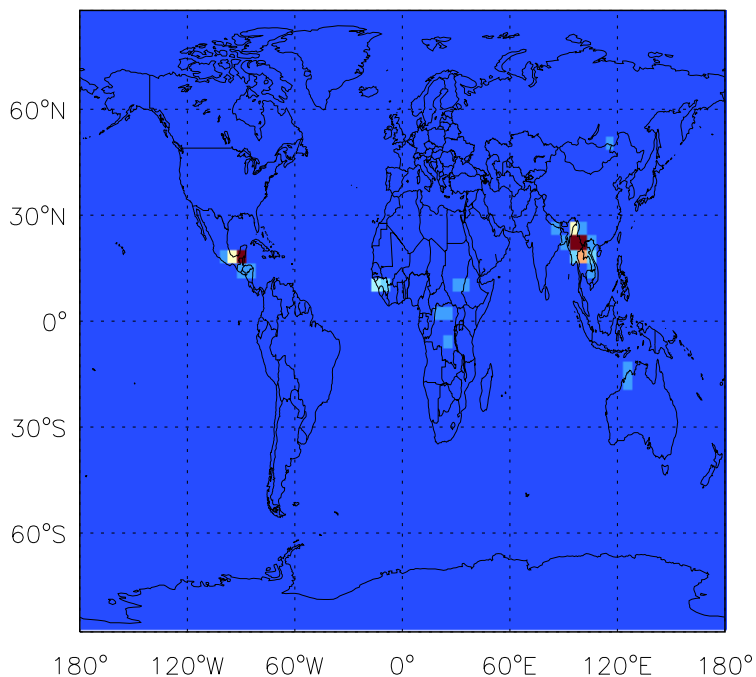
v11-01f-geosp-Run0

SO2 biomass emissions for Apr



v11-01g-Run0

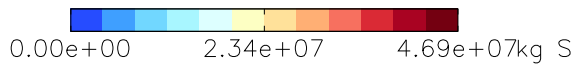
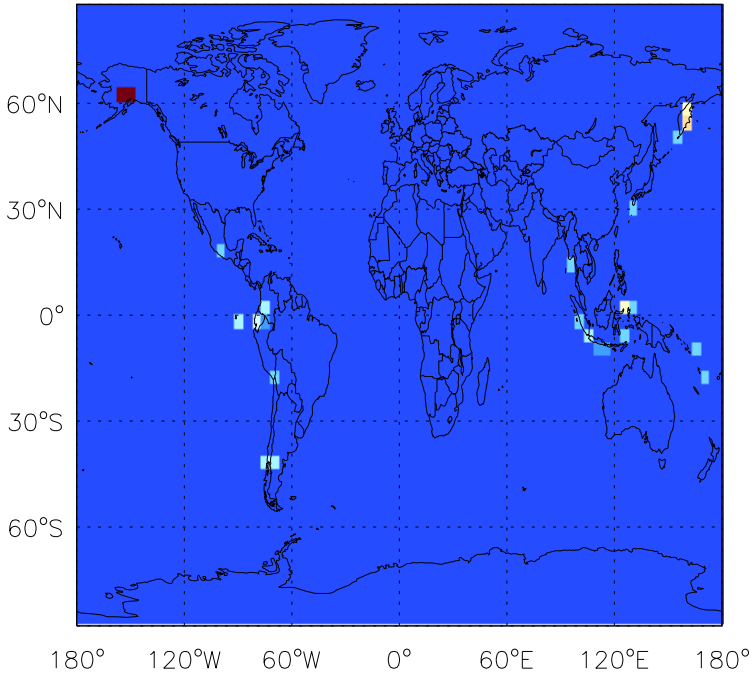
SO2 biomass emissions for Apr



GEOS-Chem Emission Maps

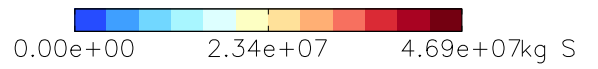
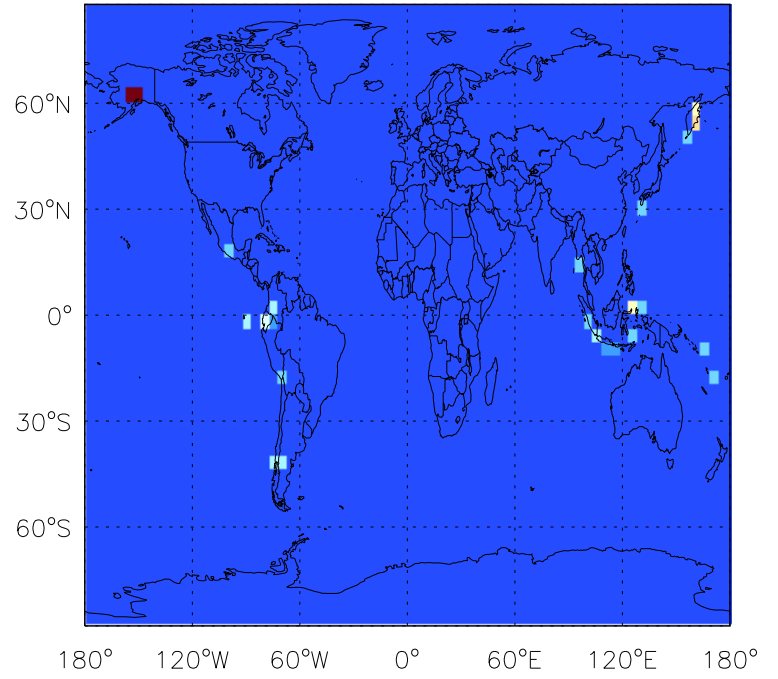
v11-01d-Run1

SO₂ column volcanic emissions for Apr



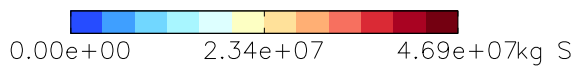
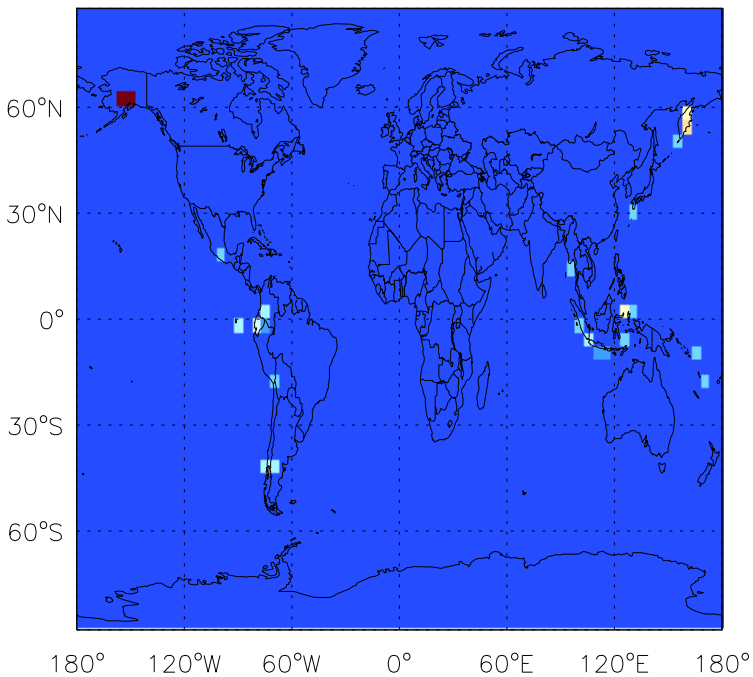
v11-01f-geosfp-Run0

SO₂ column volcanic emissions for Apr



v11-01g-Run0

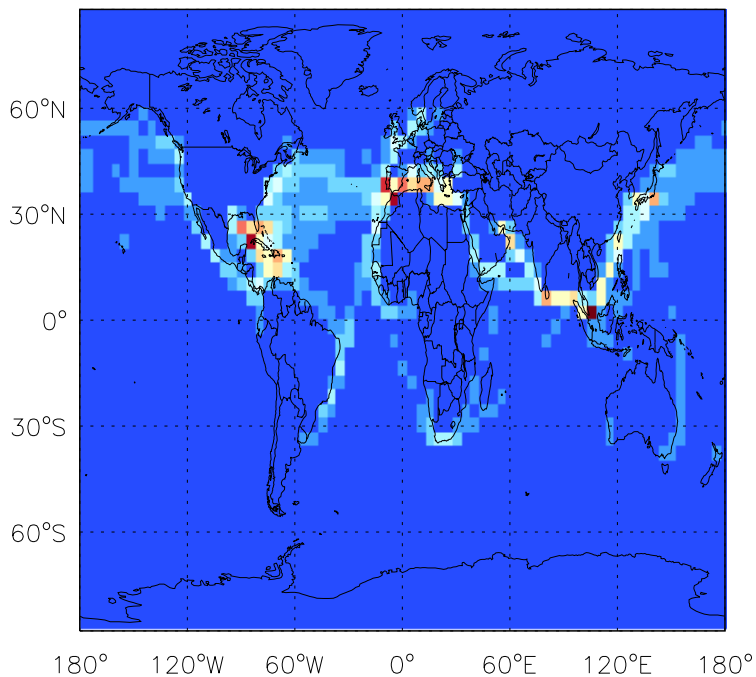
SO₂ column volcanic emissions for Apr



GEOS-Chem Emission Maps

v11-01d-Run1

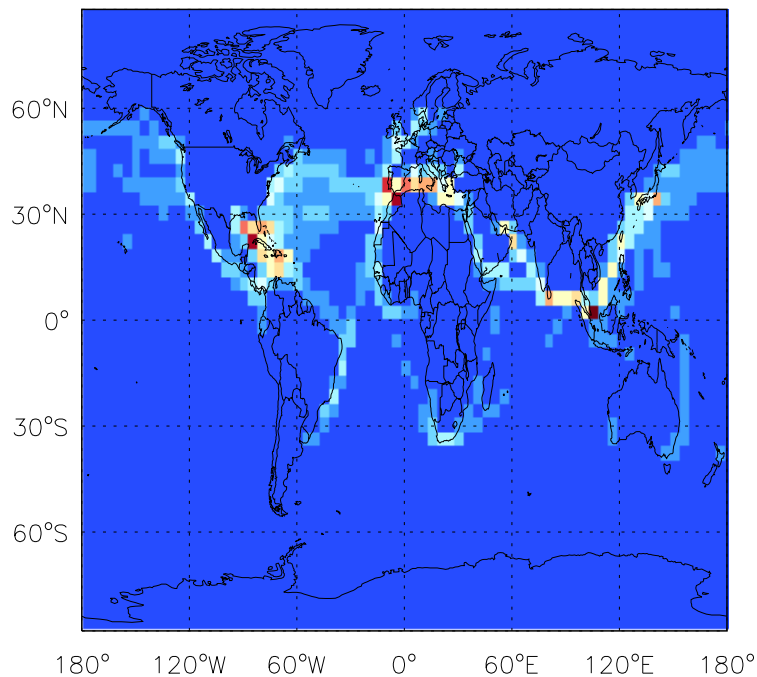
S02 ship emissions for Apr



0.00e+00 2.75e+06 5.50e+06 kg S

v11-01f-geosp-Run0

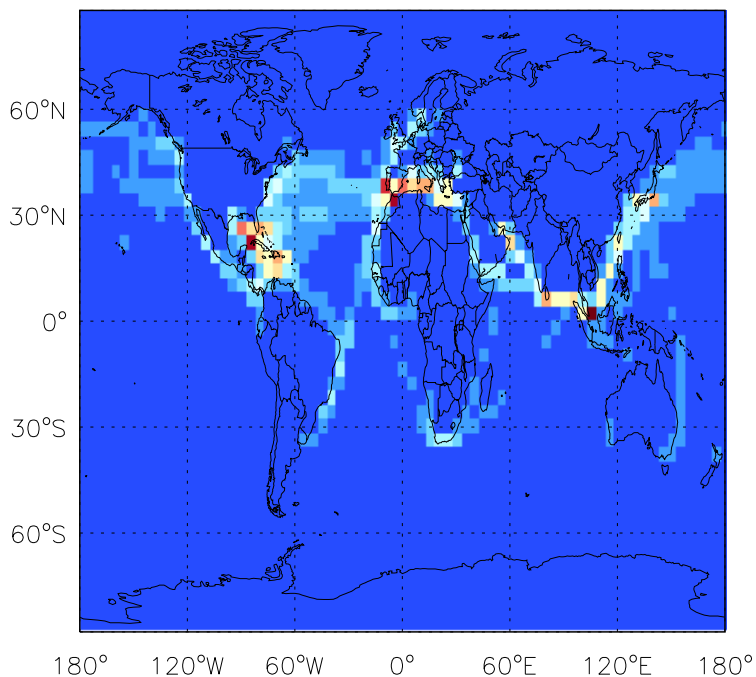
S02 ship emissions for Apr



0.00e+00 2.75e+06 5.50e+06 kg S

v11-01g-Run0

S02 ship emissions for Apr



0.00e+00 2.75e+06 5.50e+06 kg S