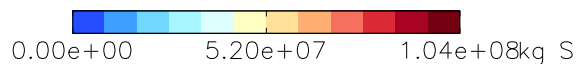
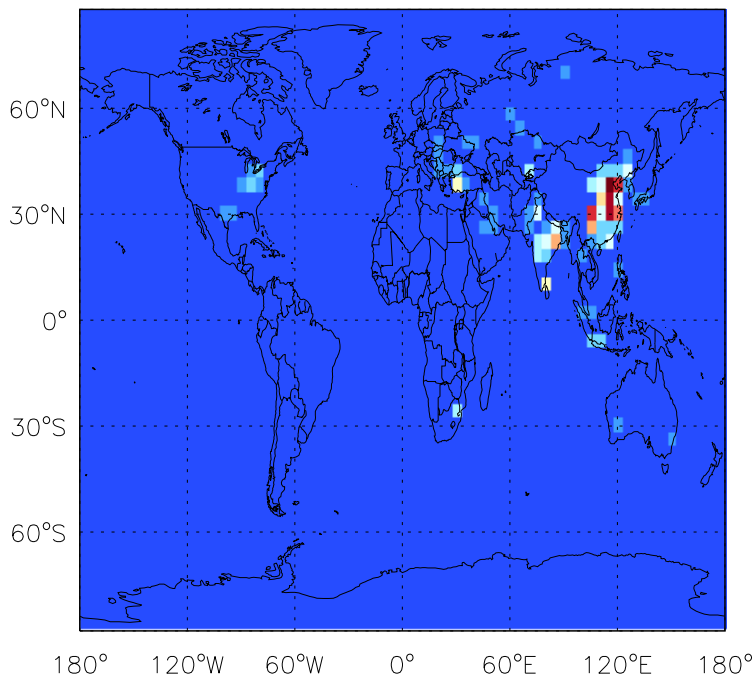


GEOS-Chem Emission Maps

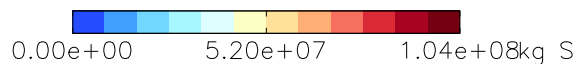
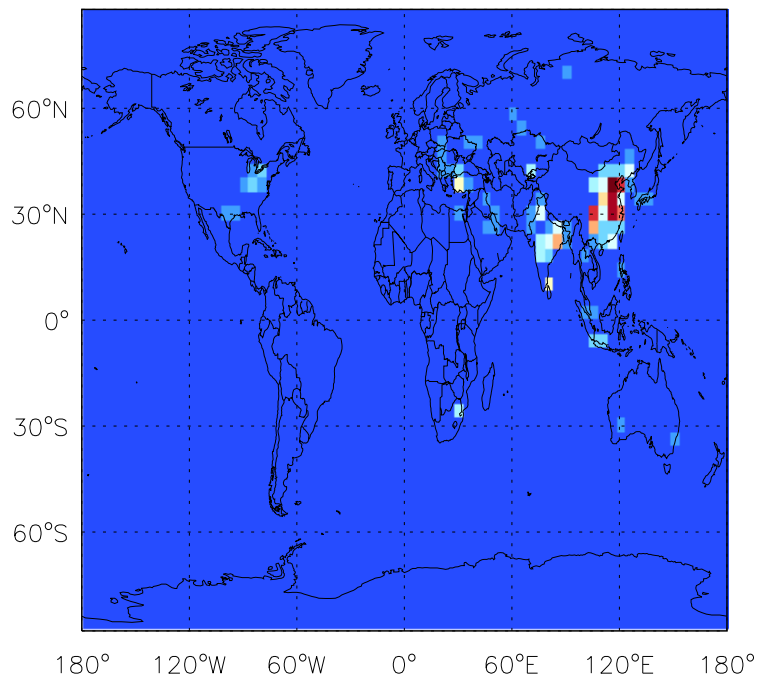
v11-01d-Run1

SO2 anthro+biouel emissions for Oct



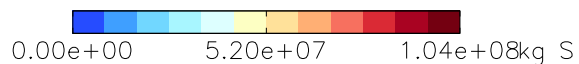
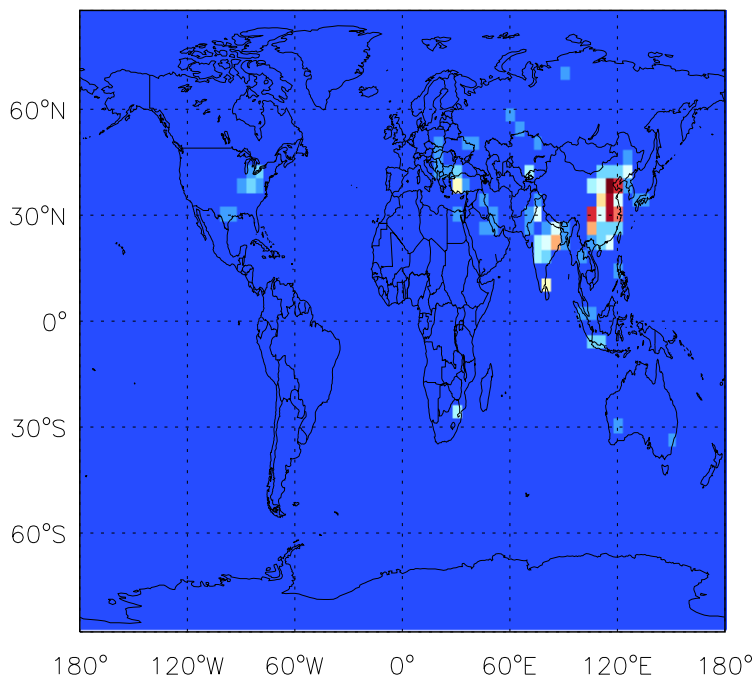
v11-01f-geosp-Run0

SO2 anthro+biouel emissions for Oct



v11-01g-Run0

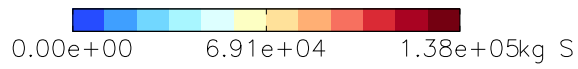
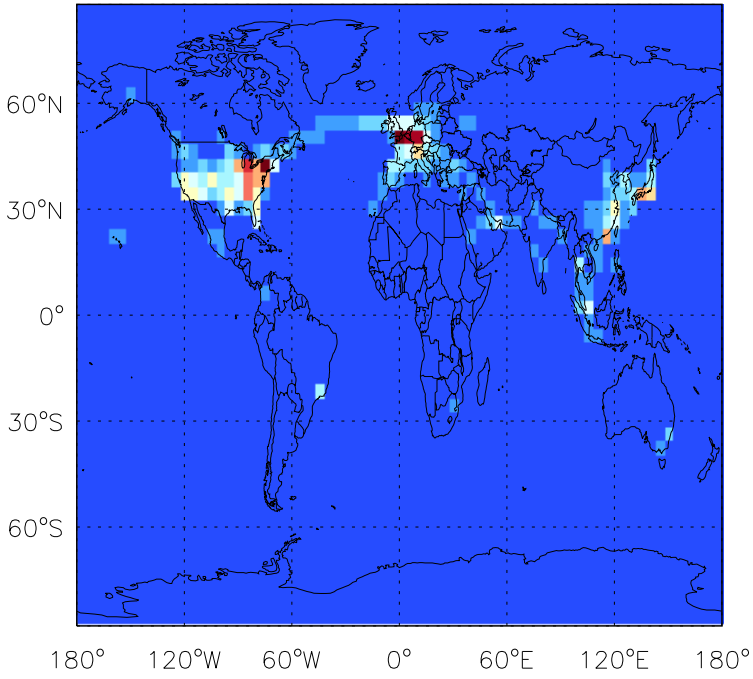
SO2 anthro+biouel emissions for Oct



GEOS-Chem Emission Maps

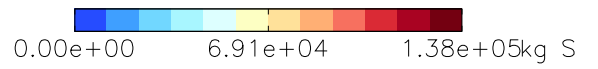
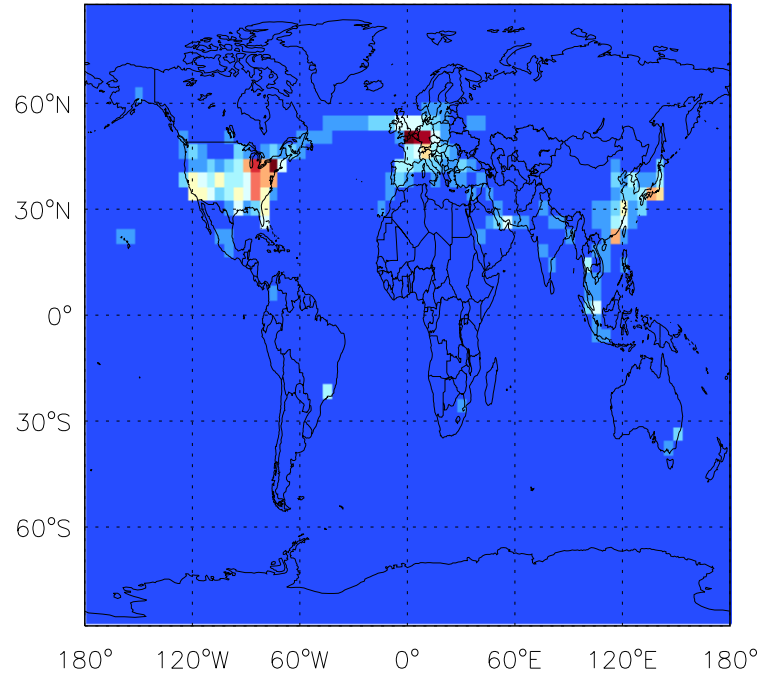
v11-01d-Run1

SO<sub>2</sub> column aircraft emissions for Oct



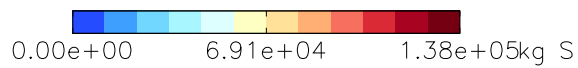
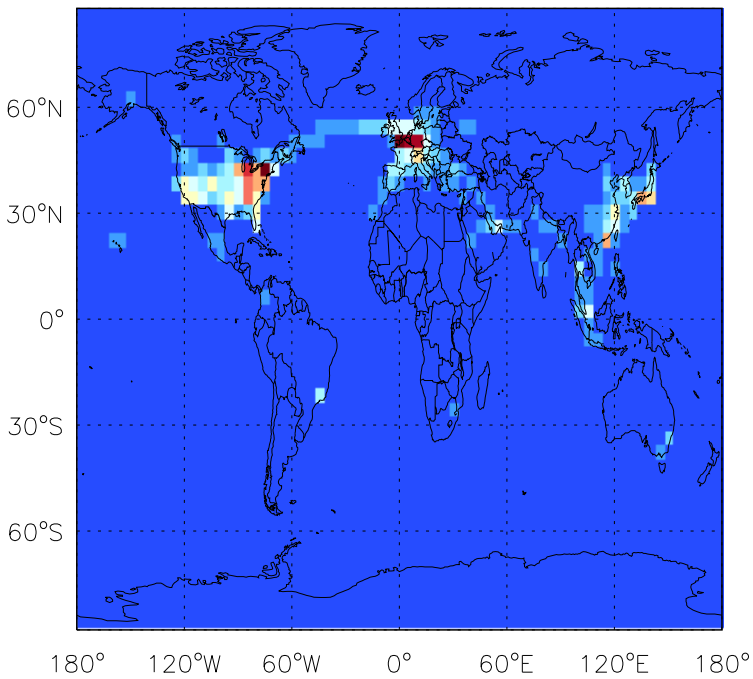
v11-01f-geosp-Run0

SO<sub>2</sub> column aircraft emissions for Oct



v11-01g-Run0

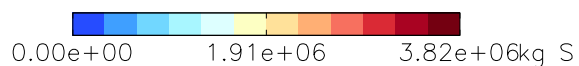
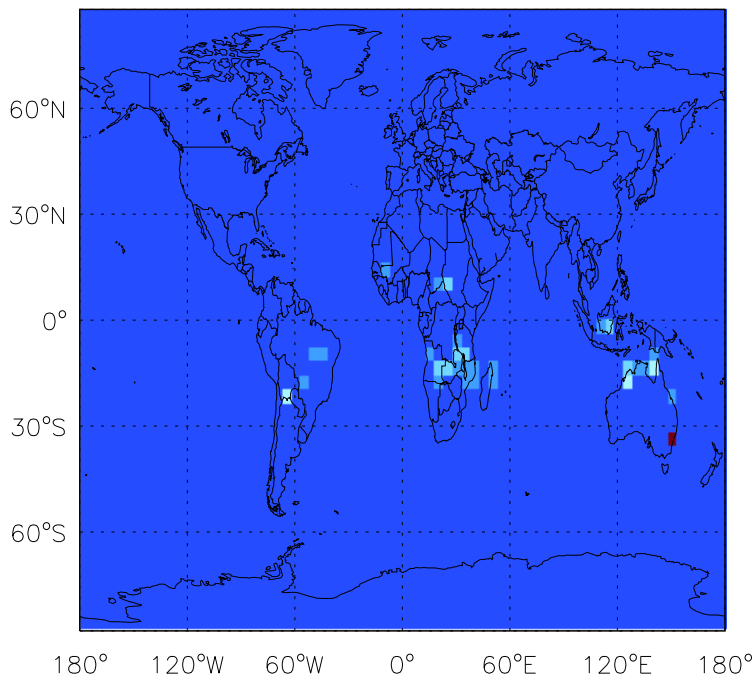
SO<sub>2</sub> column aircraft emissions for Oct



GEOS-Chem Emission Maps

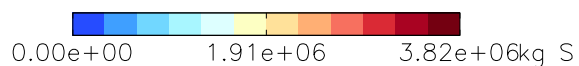
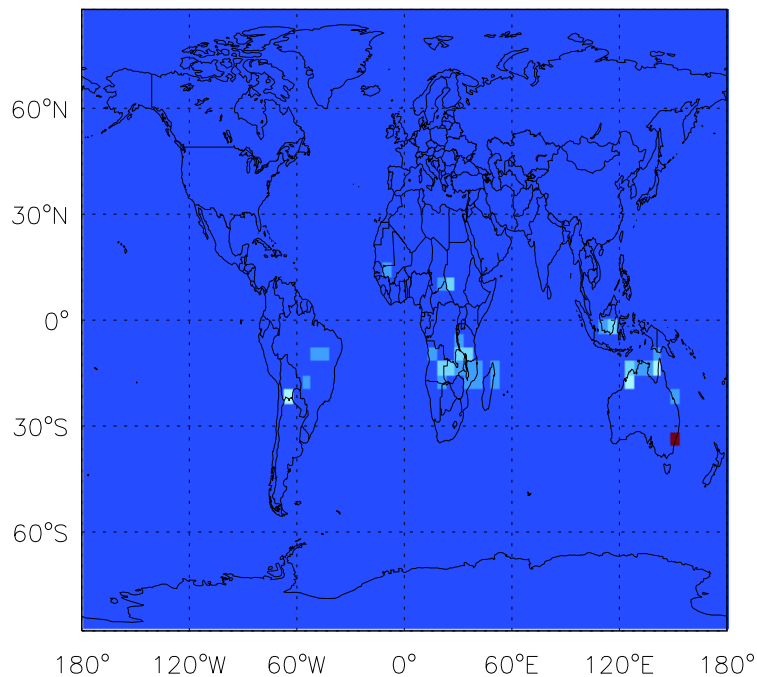
v11-01d-Run1

SO2 biomass emissions for Oct



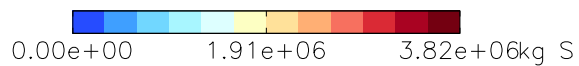
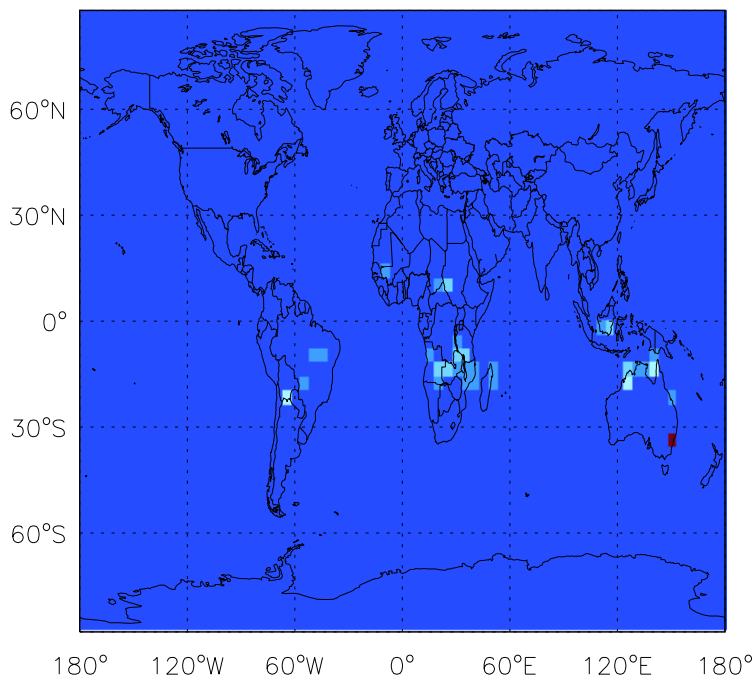
v11-01f-geosfp-Run0

SO2 biomass emissions for Oct



v11-01g-Run0

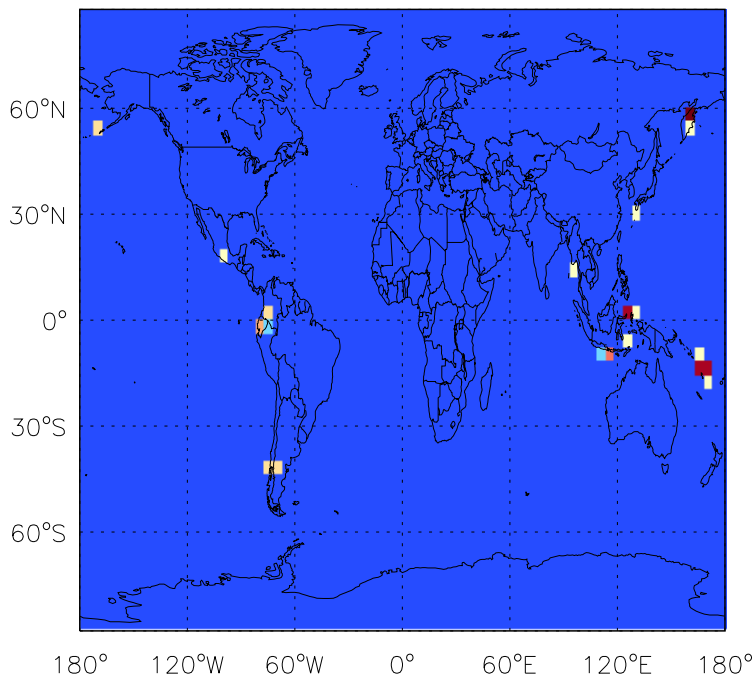
SO2 biomass emissions for Oct



GEOS-Chem Emission Maps

v11-01d-Run1

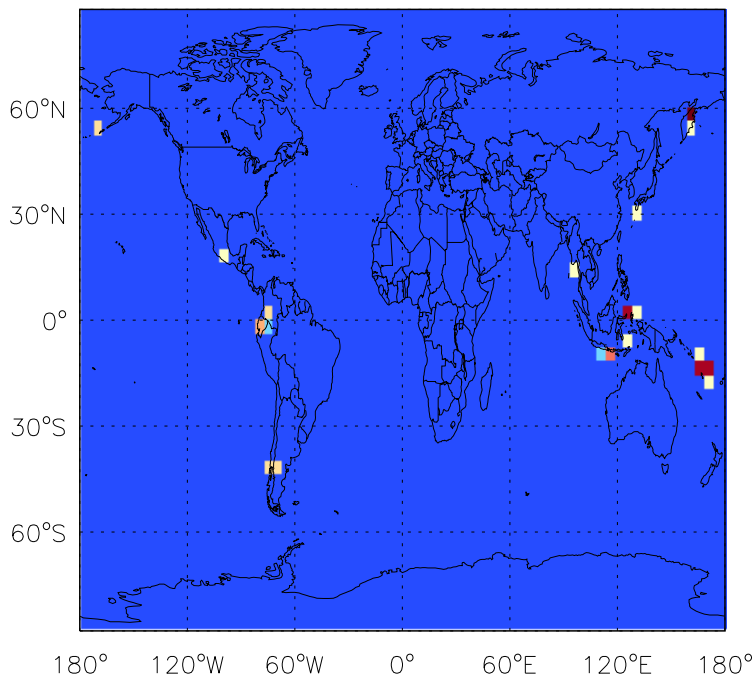
SO<sub>2</sub> column volcanic emissions for Oct



0.00e+00 1.35e+07 2.71e+07kg S

v11-01f-geosp-Run0

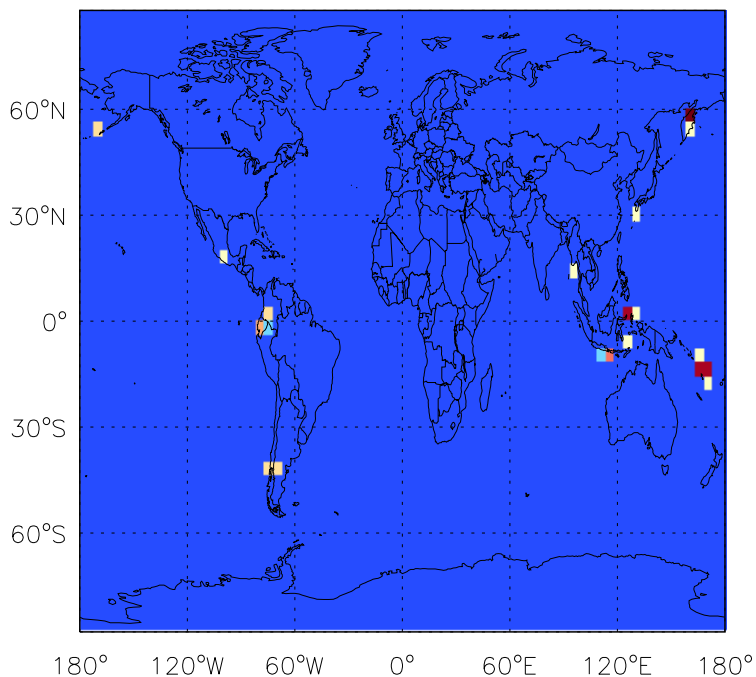
SO<sub>2</sub> column volcanic emissions for Oct



0.00e+00 1.35e+07 2.71e+07kg S

v11-01g-Run0

SO<sub>2</sub> column volcanic emissions for Oct

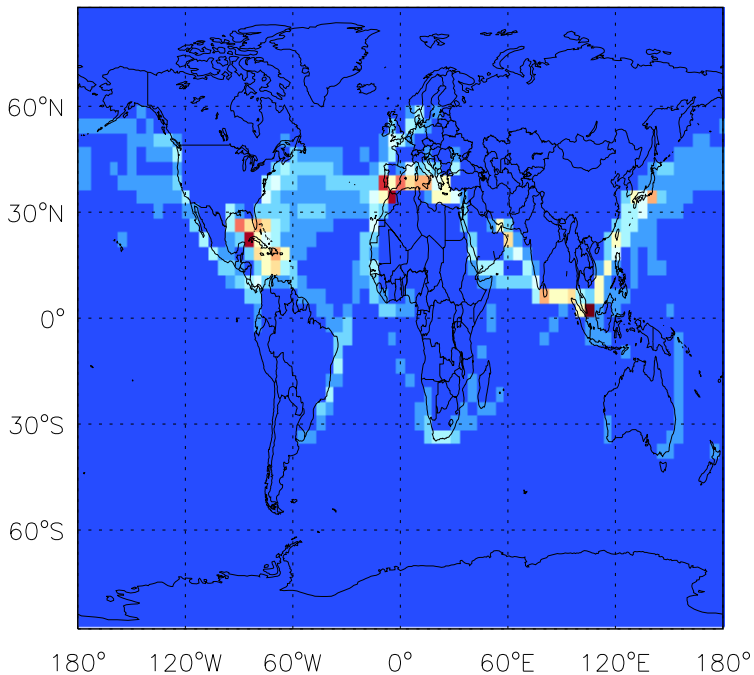


0.00e+00 1.35e+07 2.71e+07kg S

GEOS-Chem Emission Maps

v11-01d-Run1

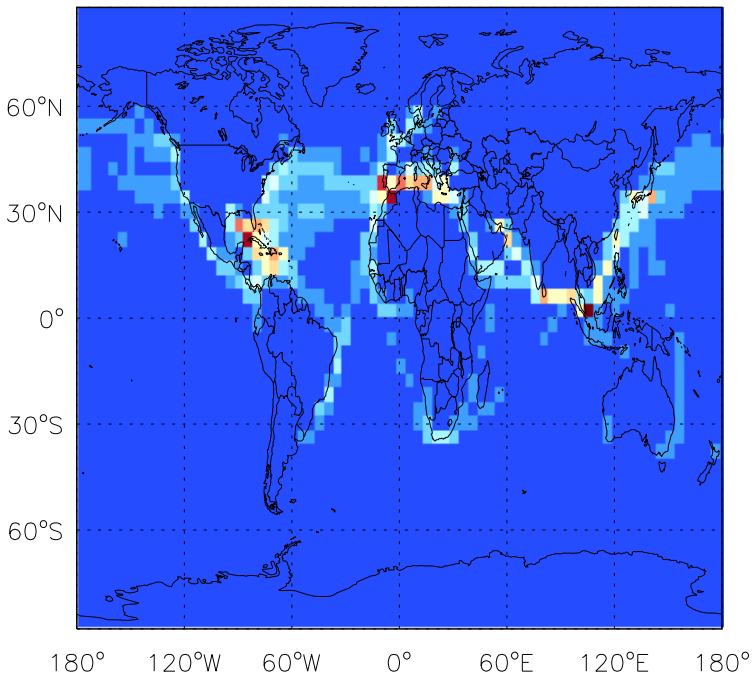
S02 ship emissions for Oct



0.00e+00 2.84e+06 5.68e+06kg S

v11-01f-geosp-Run0

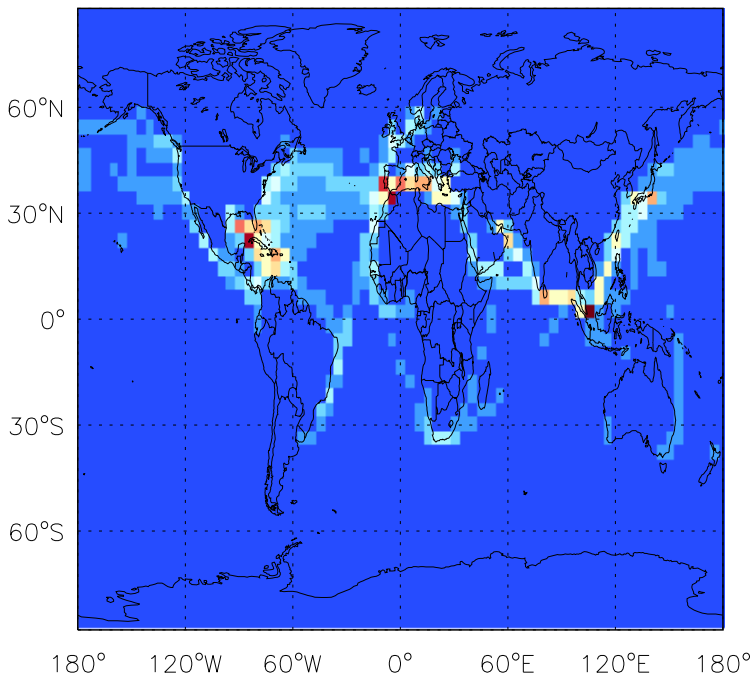
S02 ship emissions for Oct



0.00e+00 2.84e+06 5.68e+06kg S

v11-01g-Run0

S02 ship emissions for Oct



0.00e+00 2.84e+06 5.68e+06kg S