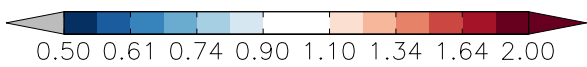
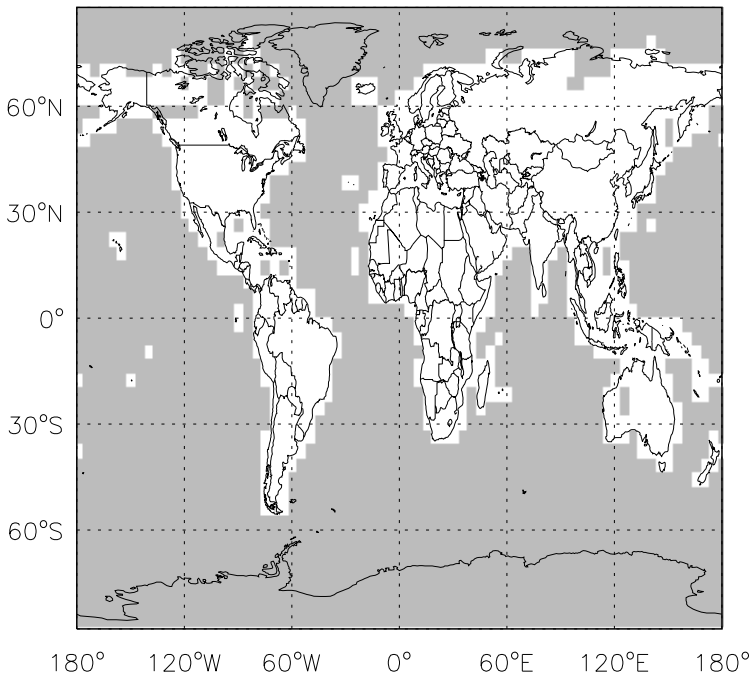


GEOS-Chem Emission Ratio Maps

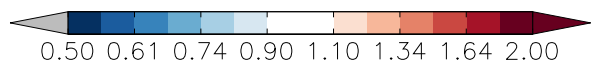
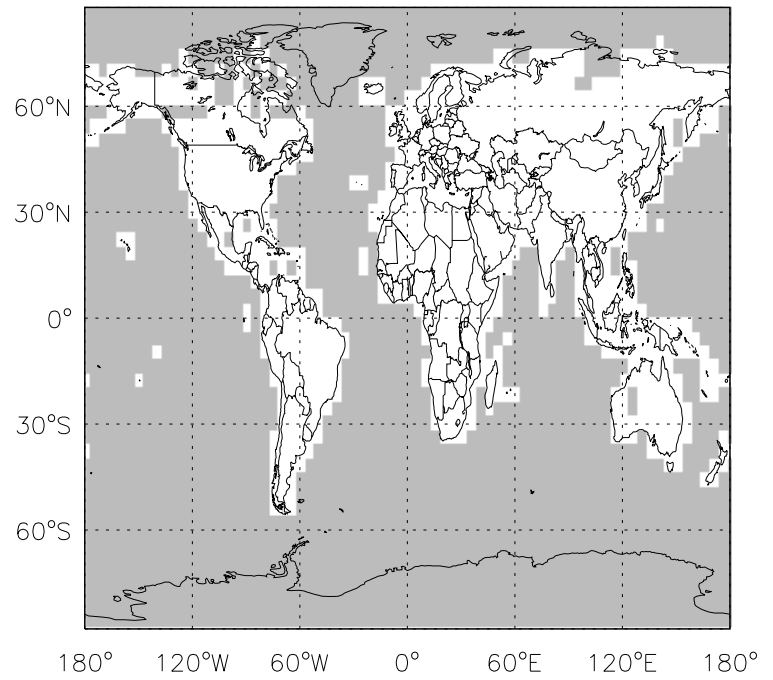
v11-01g-Run0 / v11-01d-Run1

Ratio: ACET anthro+biofuel emissions for Oct



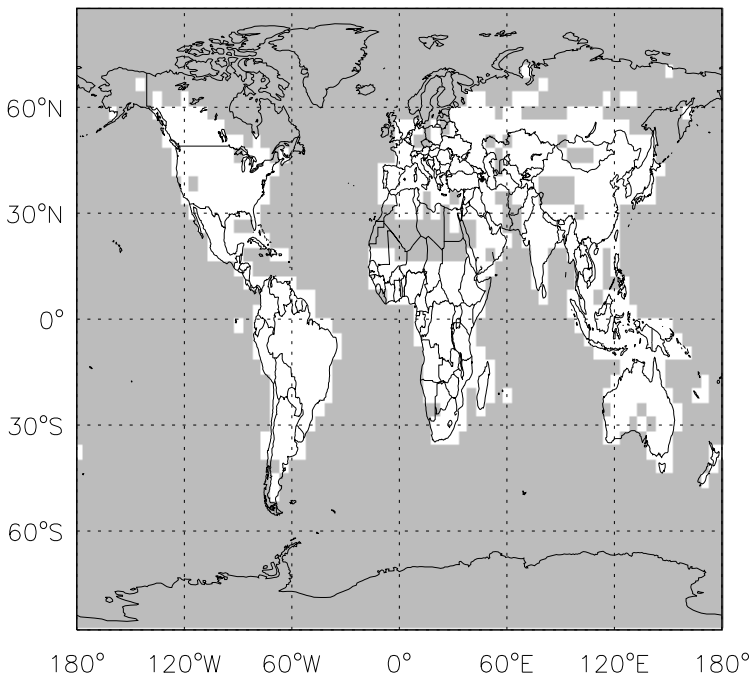
v11-01g-Run0 / v11-01f-geosp-Run0

Ratio: ACET anthro+biofuel emissions for Oct



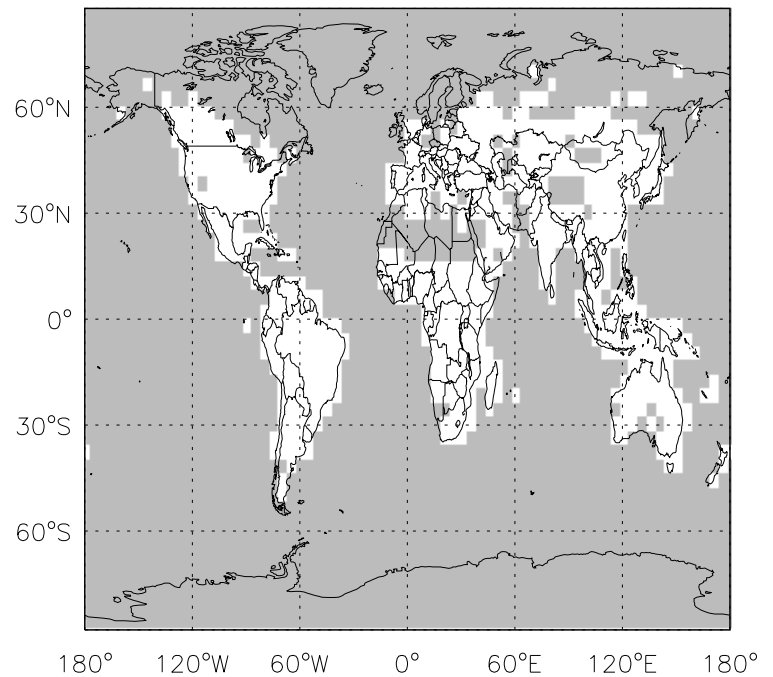
v11-01g-Run0 / v11-01d-Run1

Ratio: ACET biomass emissions for Oct



v11-01g-Run0 / v11-01f-geosp-Run0

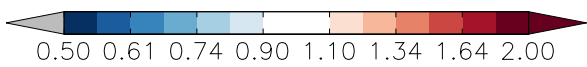
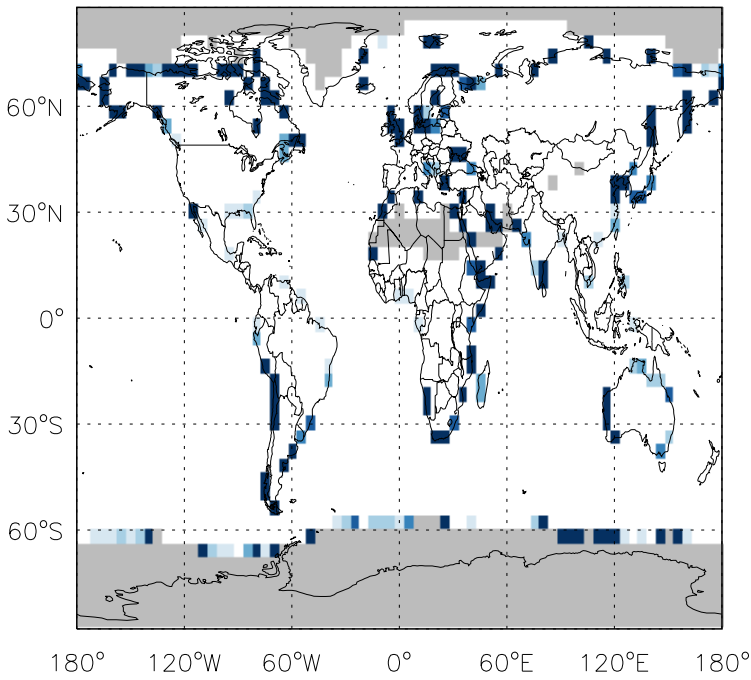
Ratio: ACET biomass emissions for Oct



GEOS-Chem Emission Ratio Maps

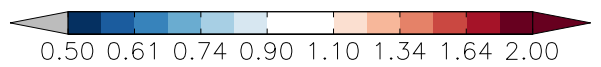
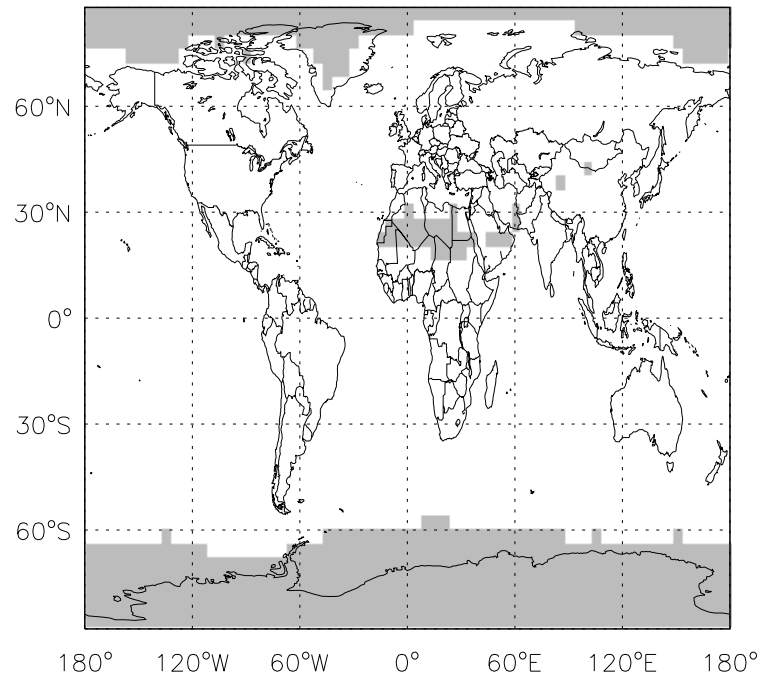
v11-01g-Run0 / v11-01d-Run1

Ratio: ACET biogenic emissions for Oct



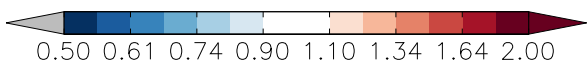
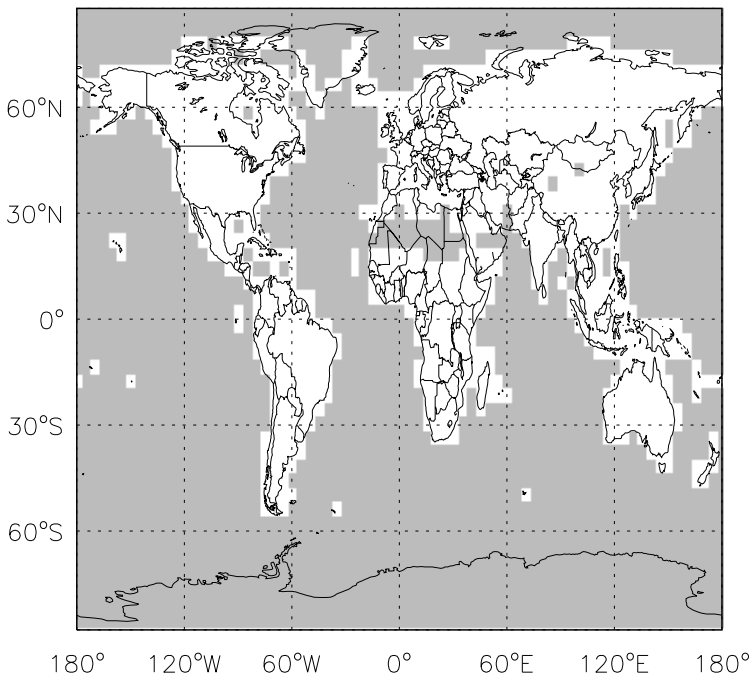
v11-01g-Run0 / v11-01f-geosp-Run0

Ratio: ACET biogenic emissions for Oct



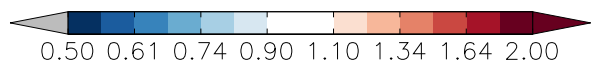
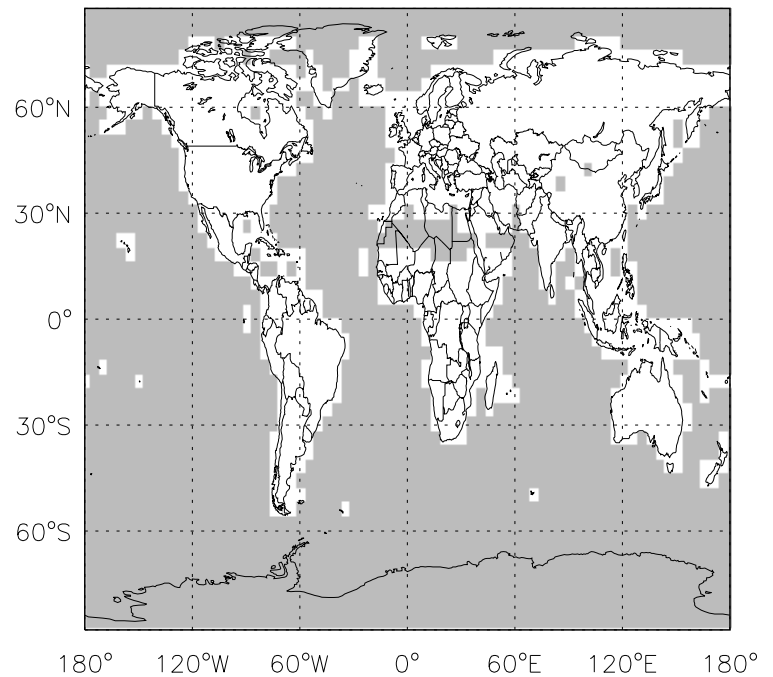
v11-01g-Run0 / v11-01d-Run1

Ratio: ACET from MONOT emissions for Oct



v11-01g-Run0 / v11-01f-geosp-Run0

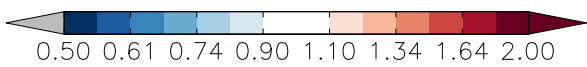
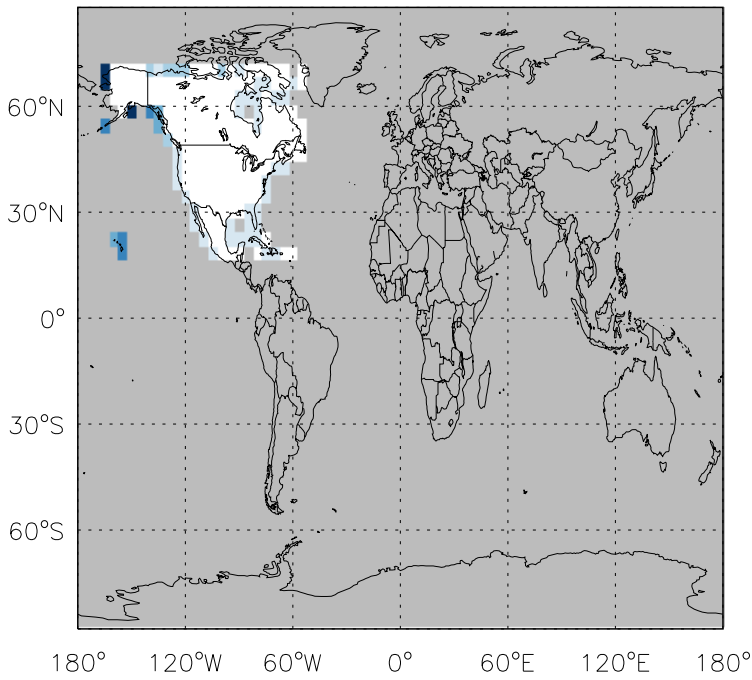
Ratio: ACET from MONOT emissions for Oct



GEOS-Chem Emission Ratio Maps

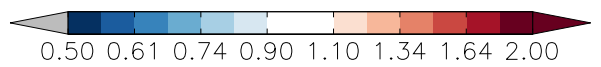
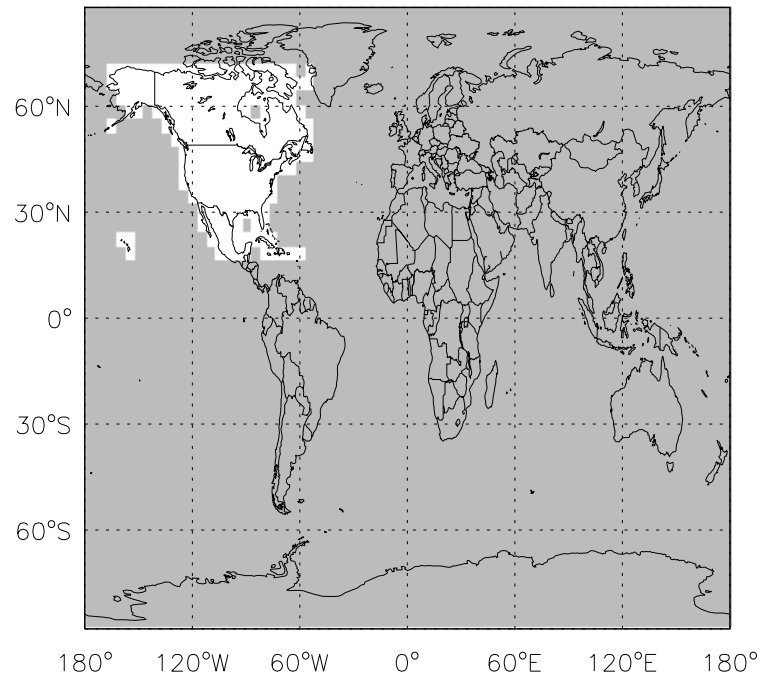
v11-01g-Run0 / v11-01d-Run1

Ratio: ACET from MBO emissions for Oct



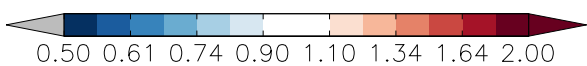
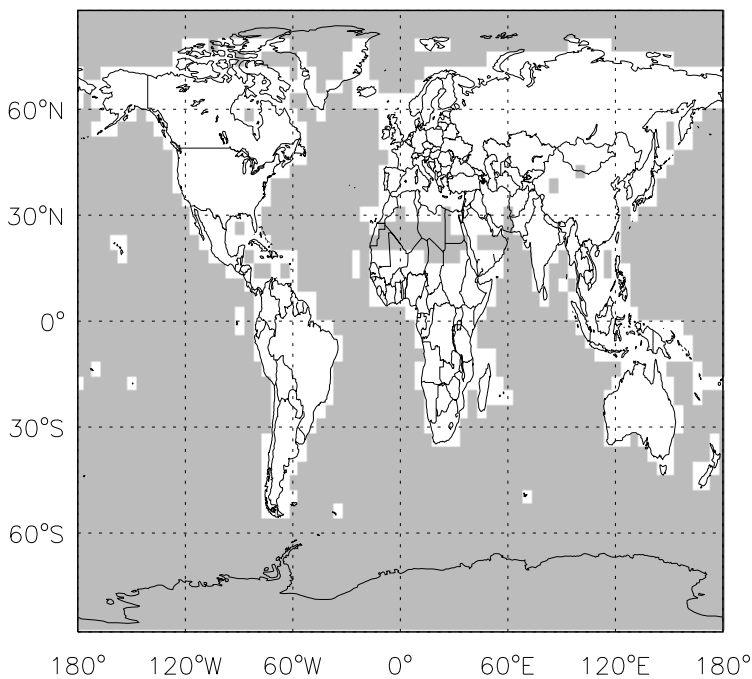
v11-01g-Run0 / v11-01f-geosfp-Run0

Ratio: ACET from MBO emissions for Oct



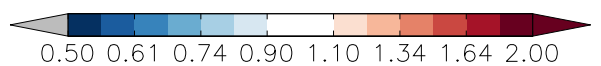
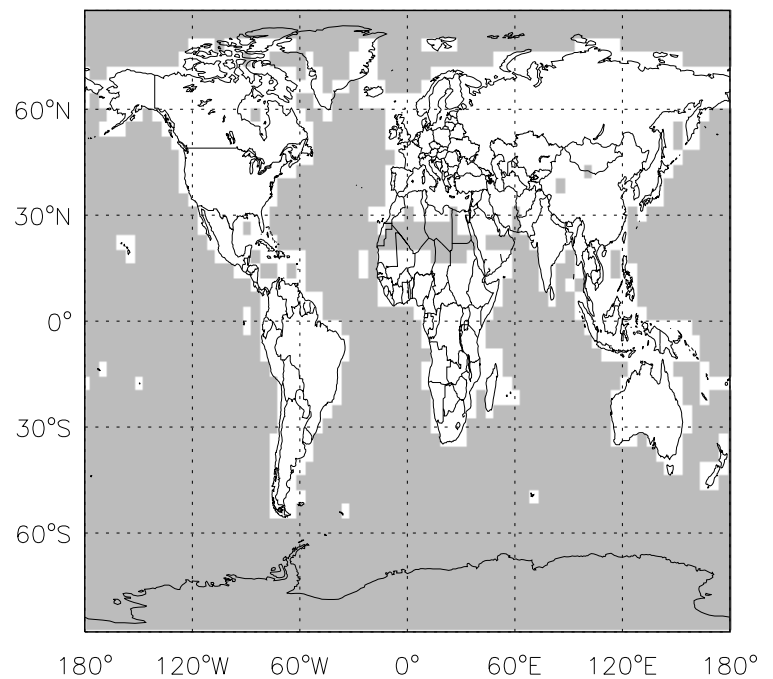
v11-01g-Run0 / v11-01d-Run1

Ratio: ACET direct emissions for Oct



v11-01g-Run0 / v11-01f-geosfp-Run0

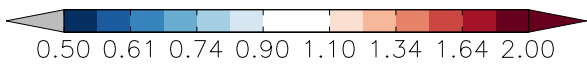
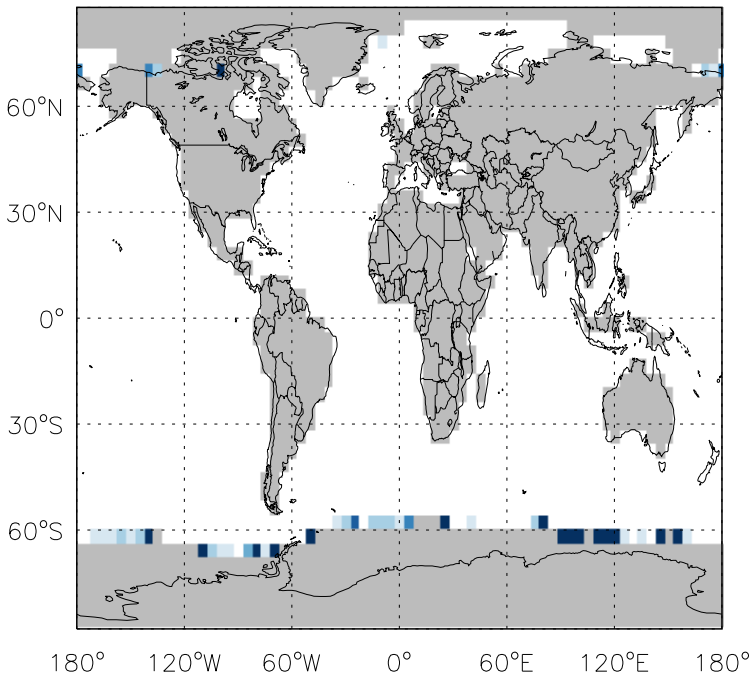
Ratio: ACET direct emissions for Oct



GEOS-Chem Emission Ratio Maps

v11-01g-Run0 / v11-01d-Run1

Ratio: ACET ocean source emissions for Oct



v11-01g-Run0 / v11-01f-geosp-Run0

Ratio: ACET ocean source emissions for Oct

