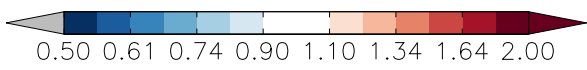
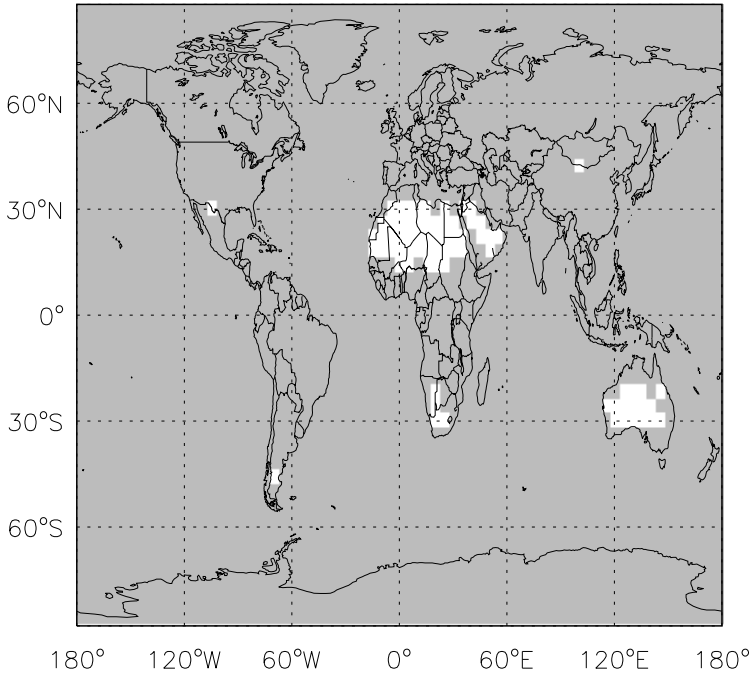


GEOS-Chem Emission Ratio Maps

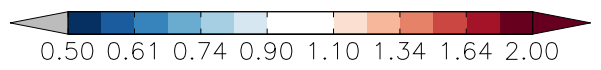
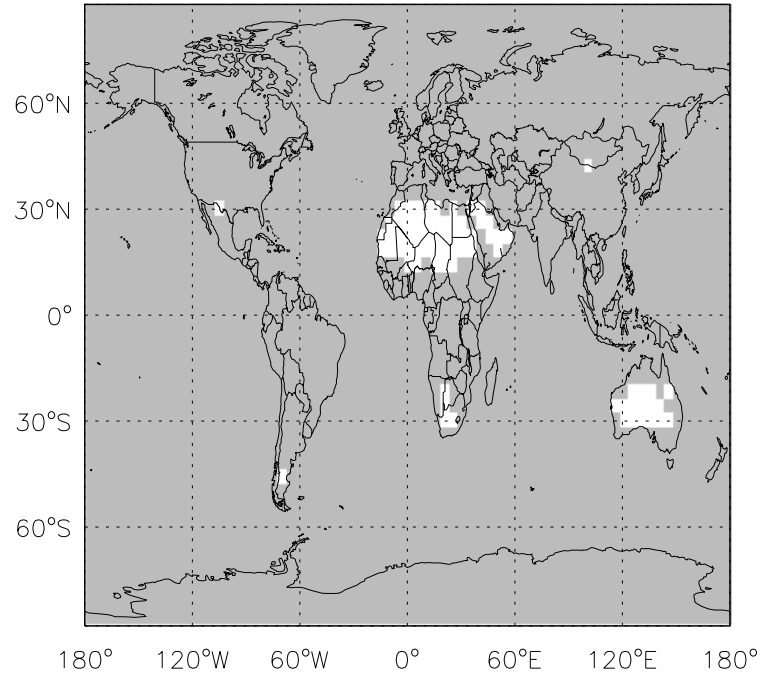
v11-01g-Run0 / v11-01d-Run1

Ratio: DST1 emissions for Jan



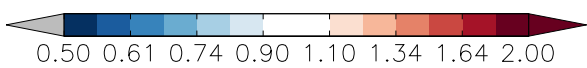
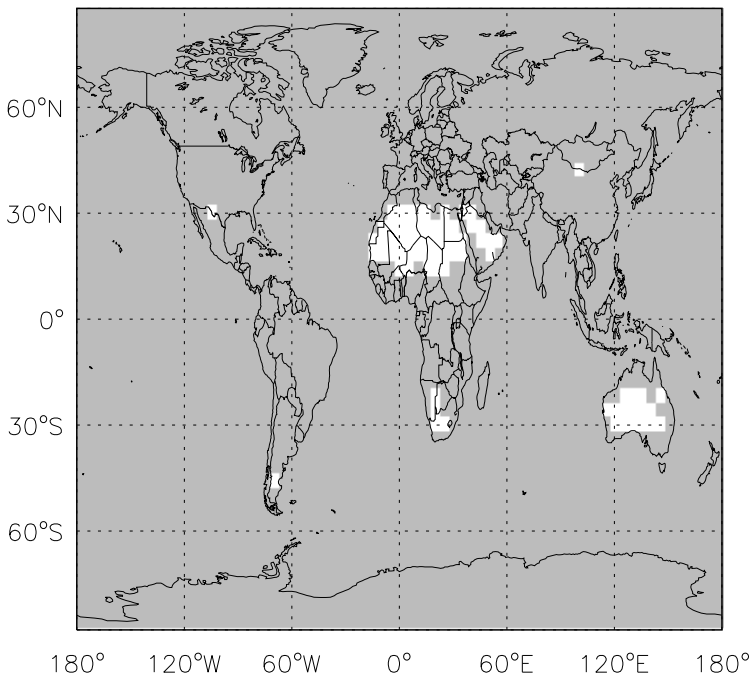
v11-01g-Run0 / v11-01f-geosfp-Run0

Ratio: DST1 emissions for Jan



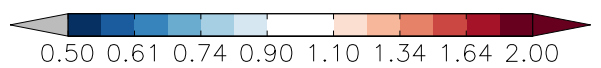
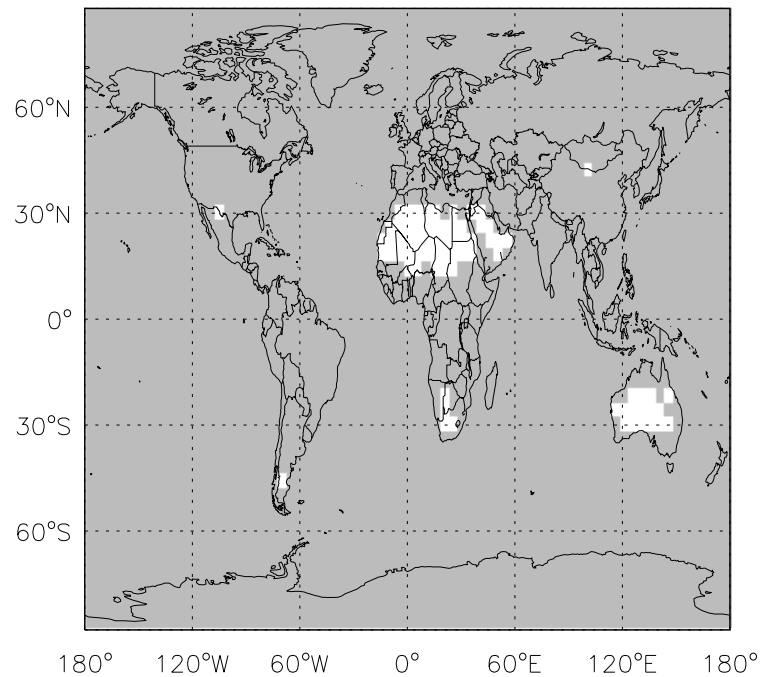
v11-01g-Run0 / v11-01d-Run1

Ratio: DST2 emissions for Jan



v11-01g-Run0 / v11-01f-geosfp-Run0

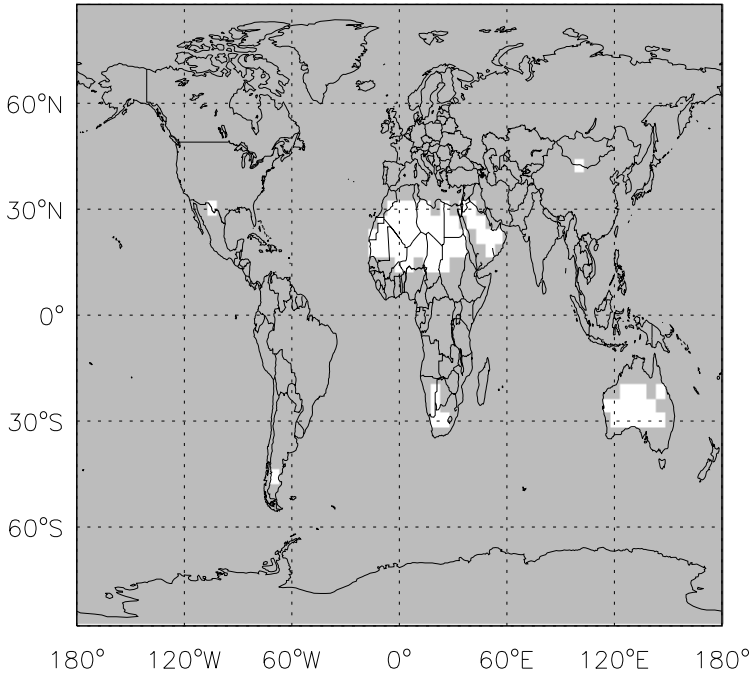
Ratio: DST2 emissions for Jan



GEOS-Chem Emission Ratio Maps

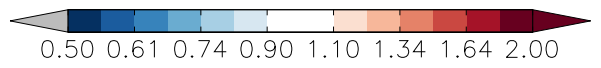
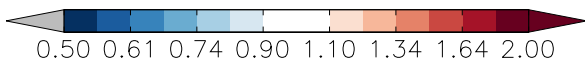
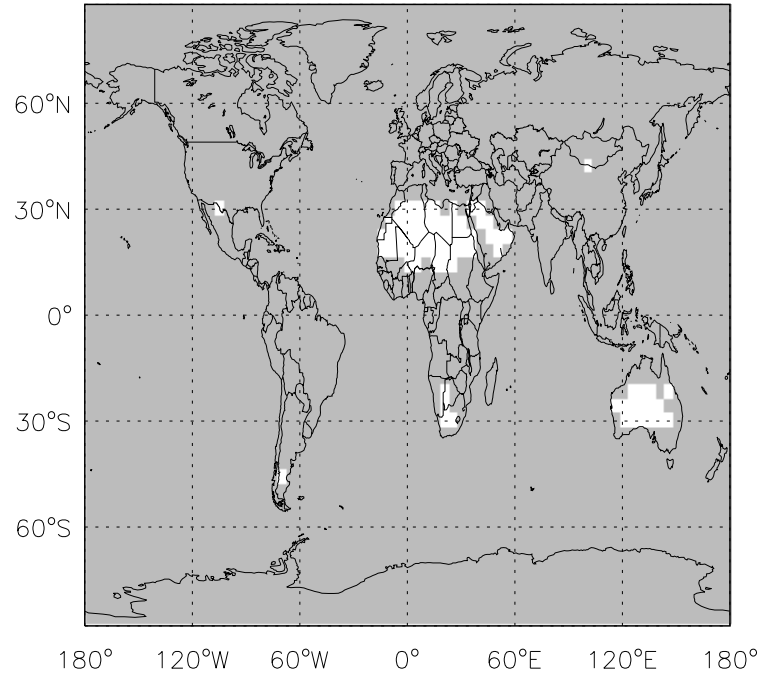
v11-01g-Run0 / v11-01d-Run1

Ratio: DST3 emissions for Jan



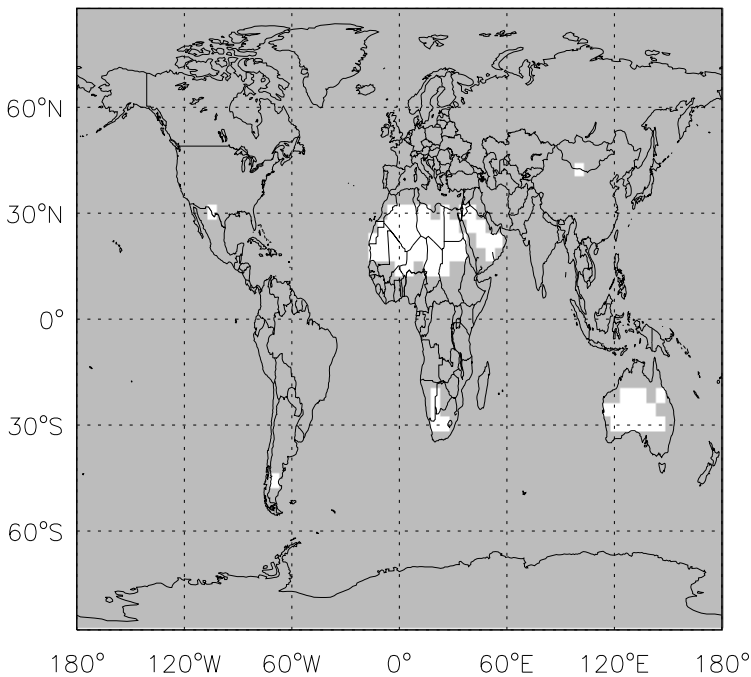
v11-01g-Run0 / v11-01f-geosfp-Run0

Ratio: DST3 emissions for Jan



v11-01g-Run0 / v11-01d-Run1

Ratio: DST4 emissions for Jan



v11-01g-Run0 / v11-01f-geosfp-Run0

Ratio: DST4 emissions for Jan

