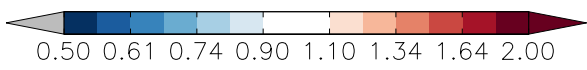
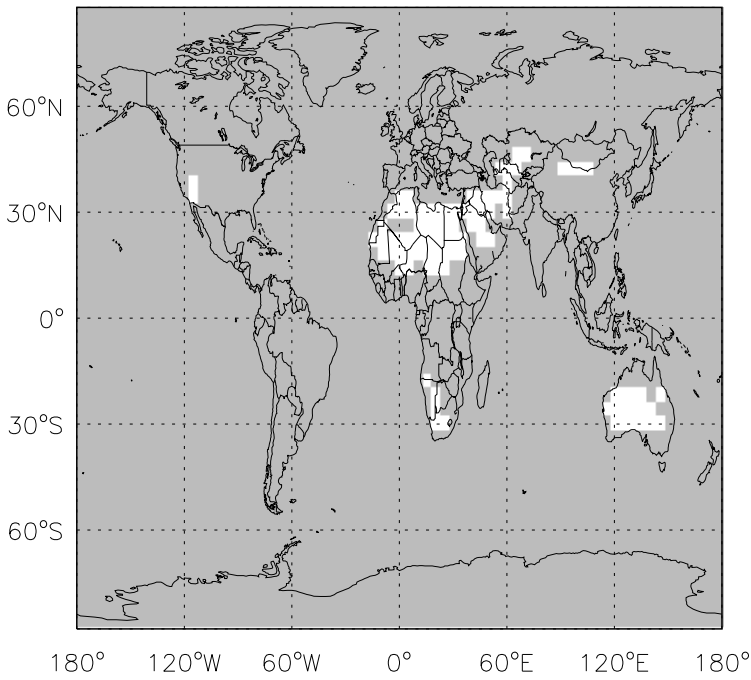


GEOS-Chem Emission Ratio Maps

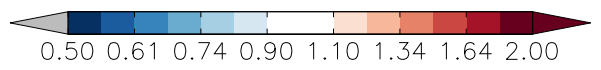
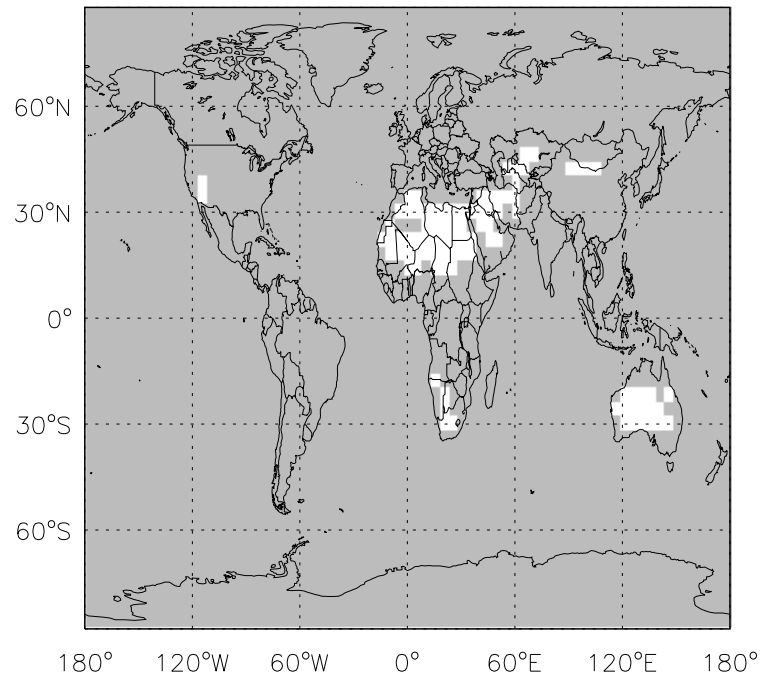
v11-01g-Run0 / v11-01d-Run1

Ratio: DST1 emissions for Oct



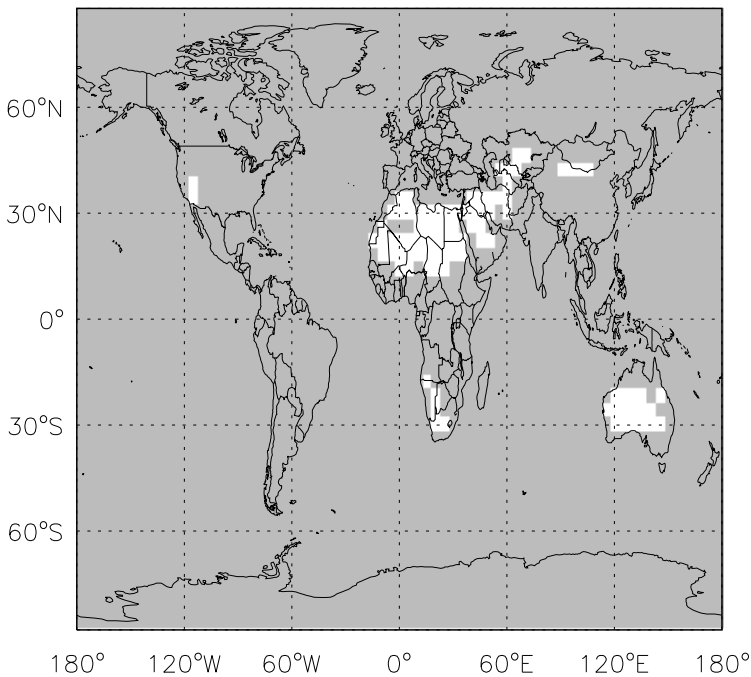
v11-01g-Run0 / v11-01f-geosp-Run0

Ratio: DST1 emissions for Oct



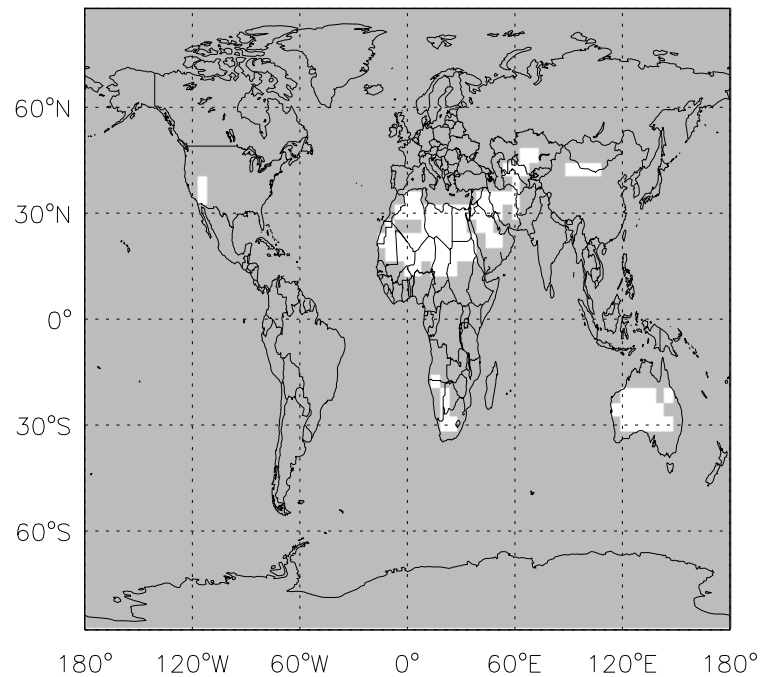
v11-01g-Run0 / v11-01d-Run1

Ratio: DST2 emissions for Oct



v11-01g-Run0 / v11-01f-geosp-Run0

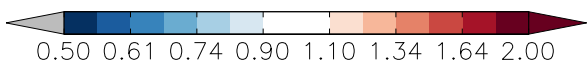
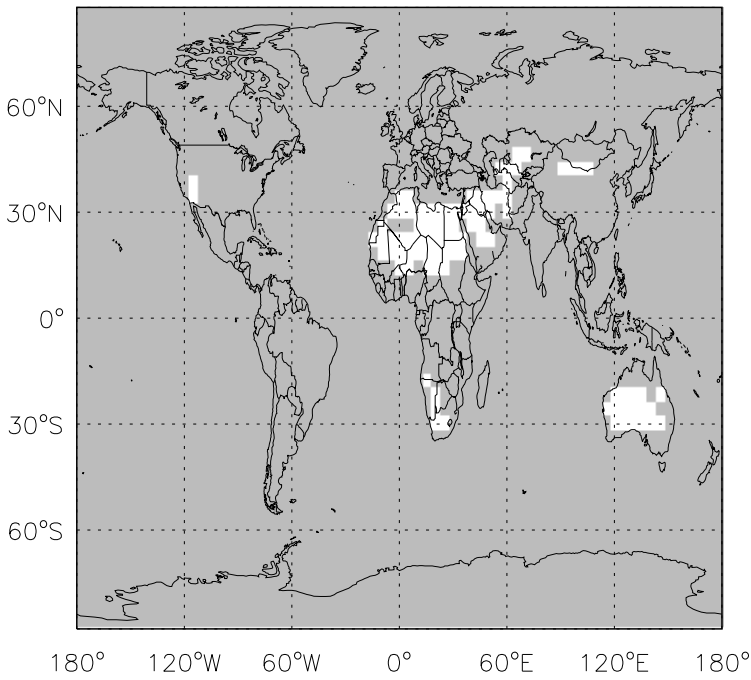
Ratio: DST2 emissions for Oct



GEOS-Chem Emission Ratio Maps

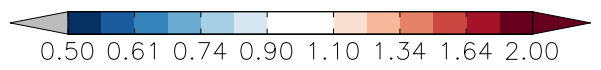
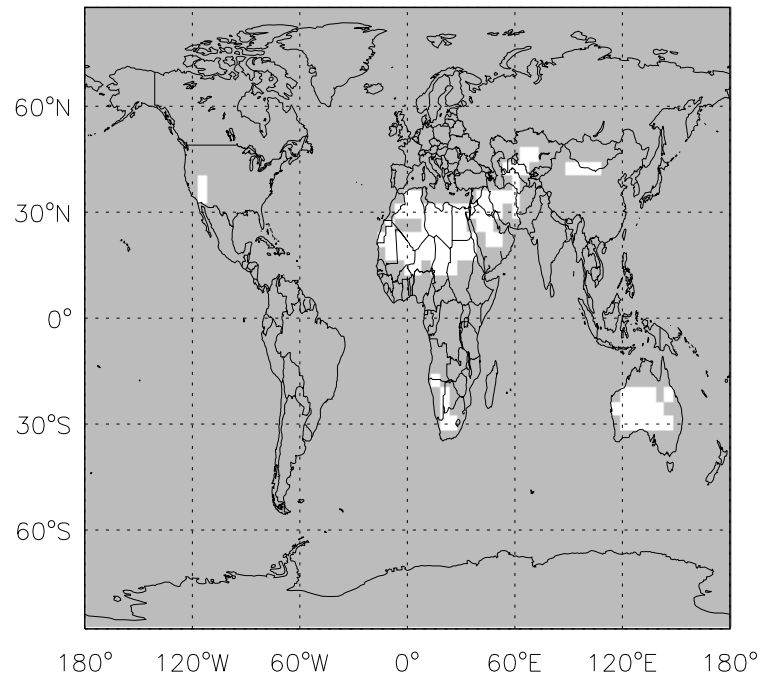
v11-01g-Run0 / v11-01d-Run1

Ratio: DST3 emissions for Oct



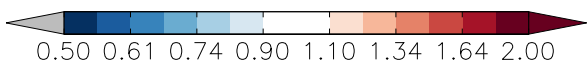
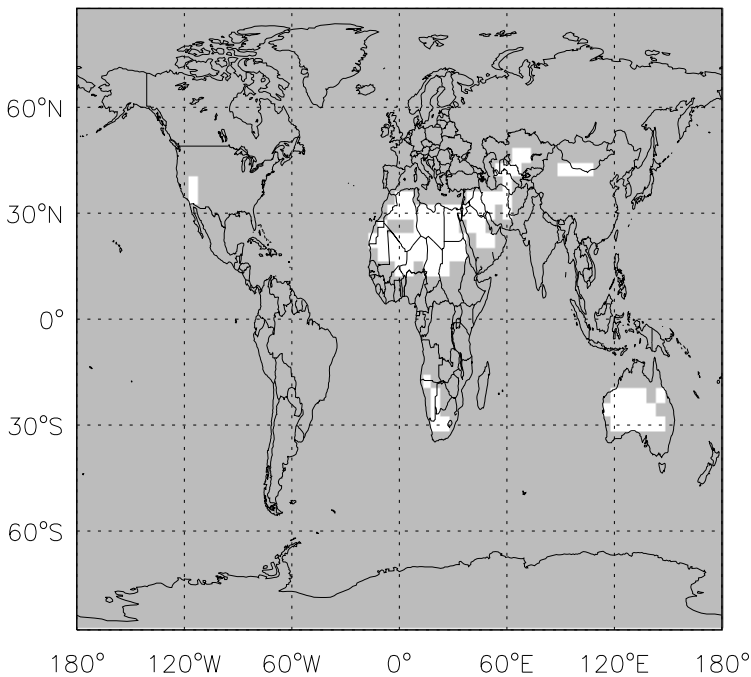
v11-01g-Run0 / v11-01f-geosp-Run0

Ratio: DST3 emissions for Oct



v11-01g-Run0 / v11-01d-Run1

Ratio: DST4 emissions for Oct



v11-01g-Run0 / v11-01f-geosp-Run0

Ratio: DST4 emissions for Oct

