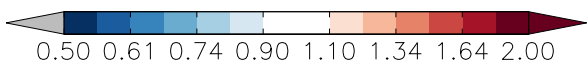
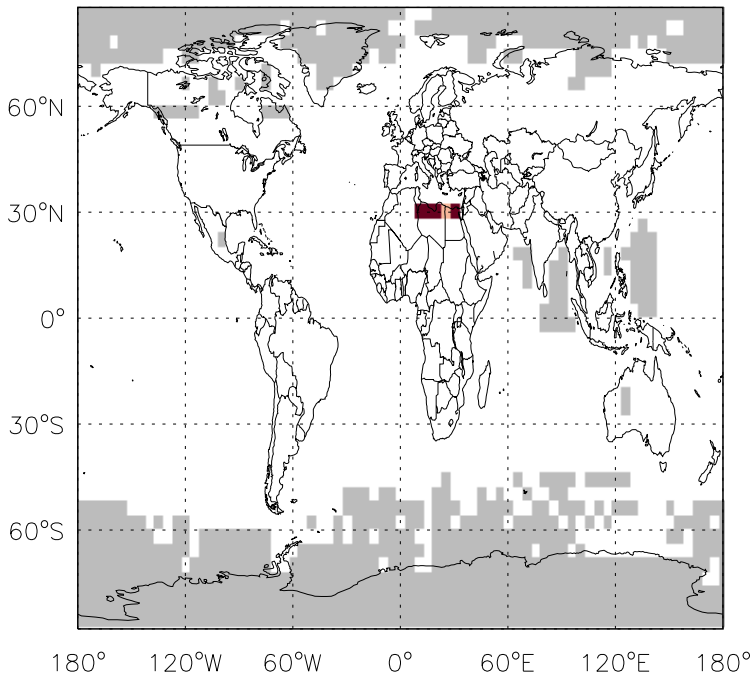


GEOS-Chem Emission Ratio Maps

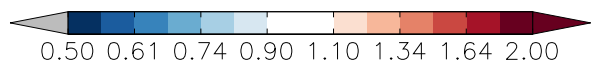
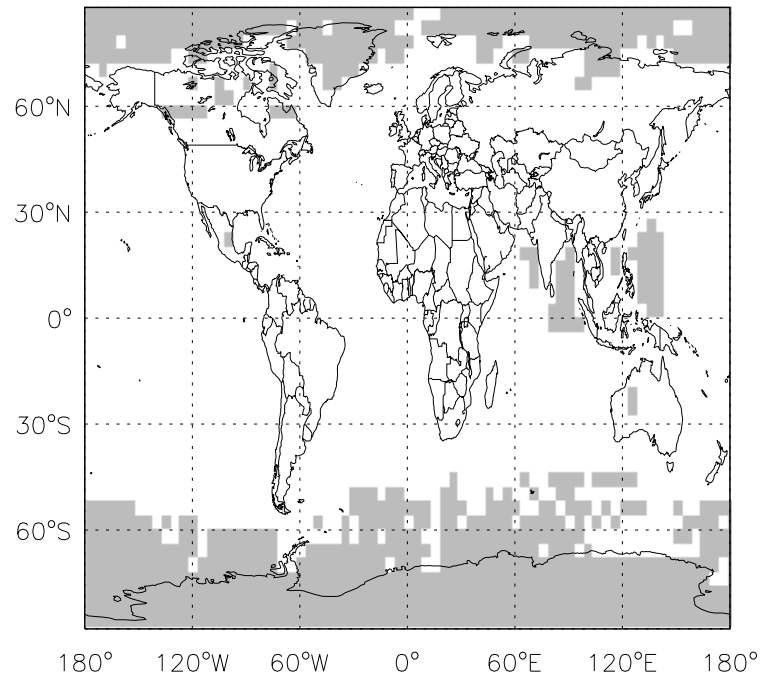
v11-01g-Run0 / v11-01d-Run1

Ratio: PRPE anthro+biofuel emissions for Jul



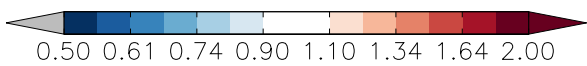
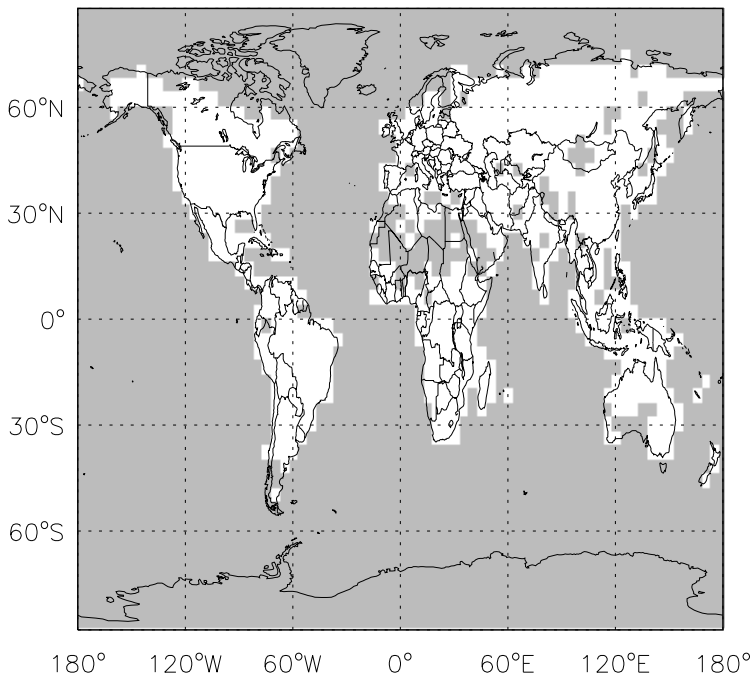
v11-01g-Run0 / v11-01f-geosp-Run0

Ratio: PRPE anthro+biofuel emissions for Jul



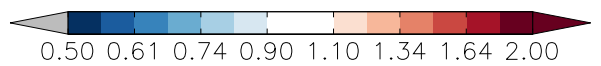
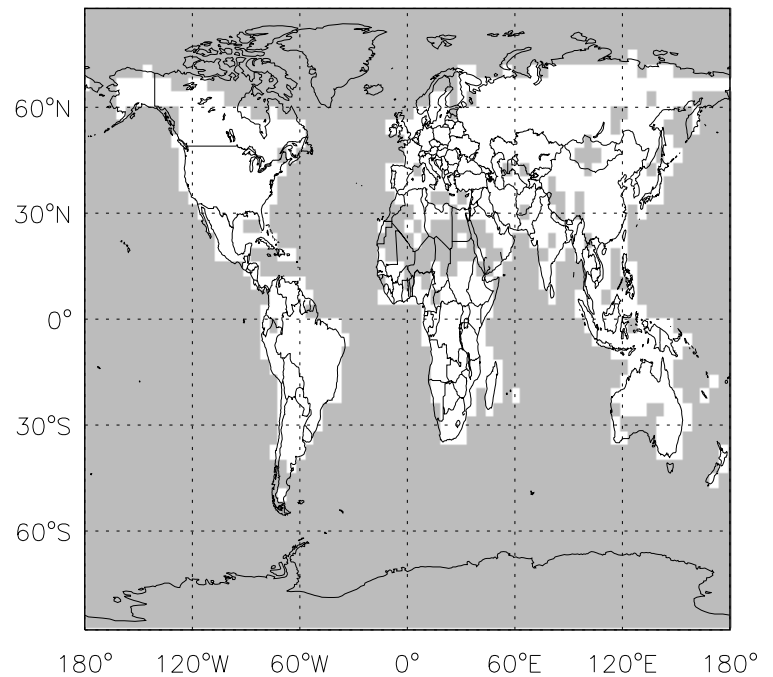
v11-01g-Run0 / v11-01d-Run1

Ratio: PRPE biomass emissions for Jul



v11-01g-Run0 / v11-01f-geosp-Run0

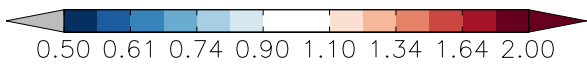
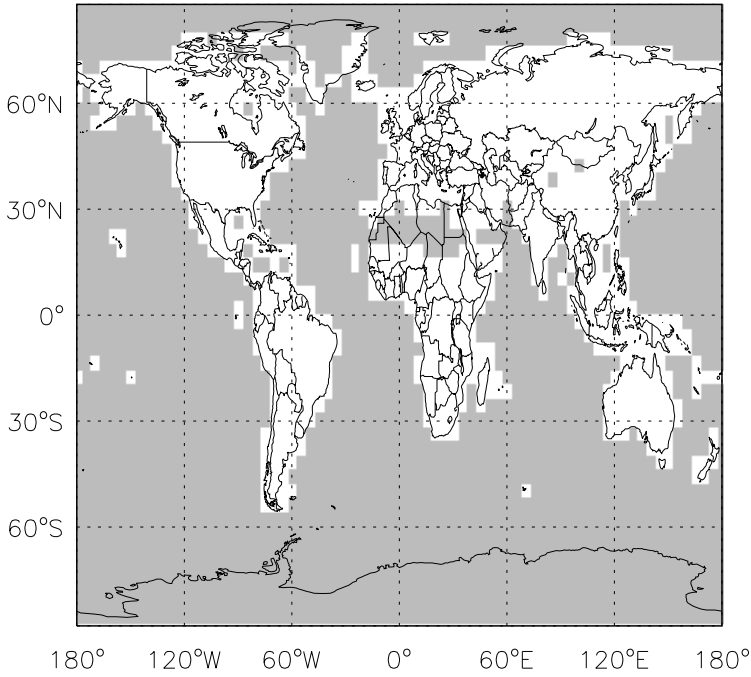
Ratio: PRPE biomass emissions for Jul



GEOS-Chem Emission Ratio Maps

v11-01g-Run0 / v11-01d-Run1

Ratio: PRPE biogenic emissions for Jul



v11-01g-Run0 / v11-01f-geosp-Run0

Ratio: PRPE biogenic emissions for Jul

