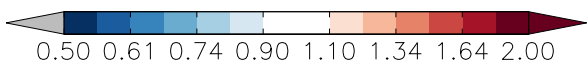
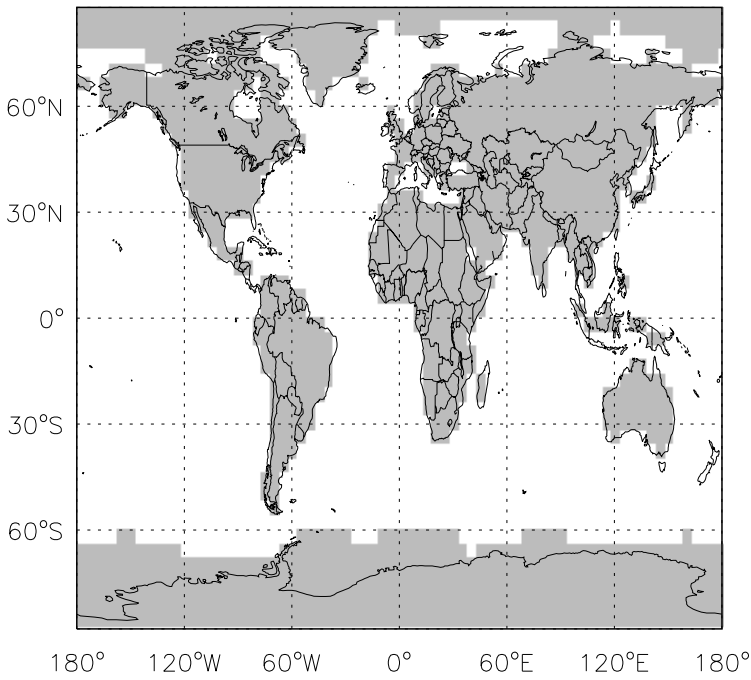


GEOS-Chem Emission Ratio Maps

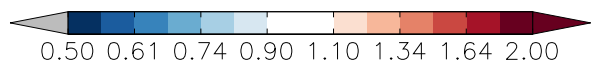
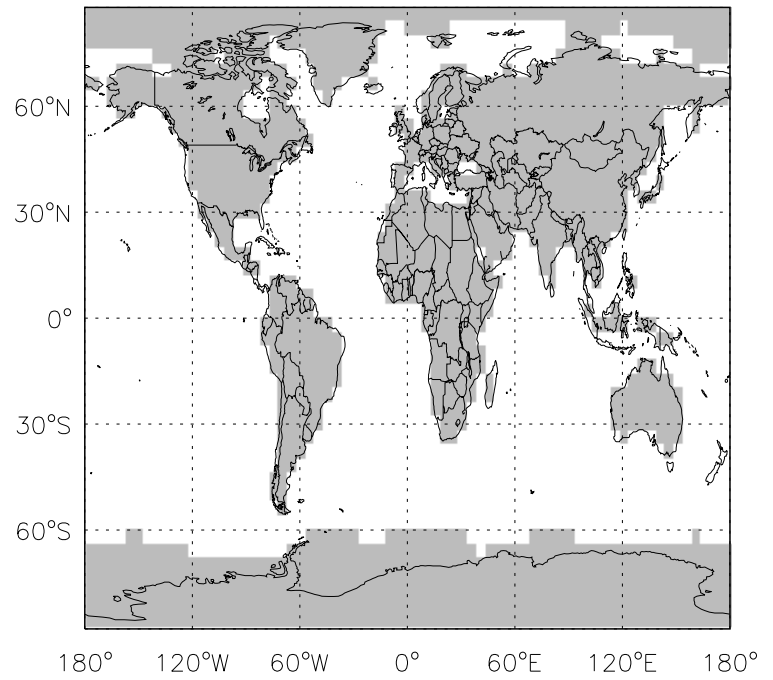
v11-01g-Run0 / v11-01d-Run1

Ratio: Accum-mode sea salt emissions for Jul



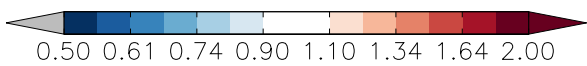
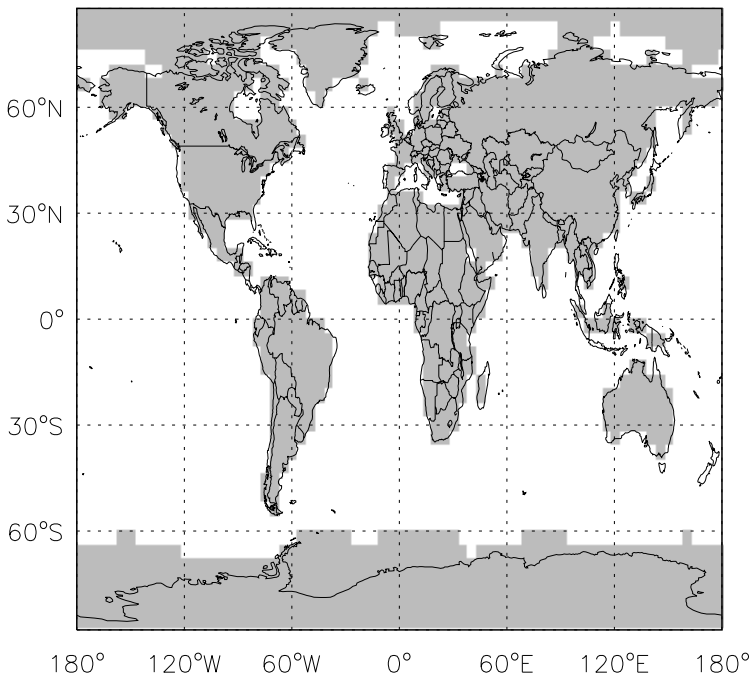
v11-01g-Run0 / v11-01f-geosfp-Run0

Ratio: Accum-mode sea salt emissions for Jul



v11-01g-Run0 / v11-01d-Run1

Ratio: Coarse-mode sea salt emissions for Jul



v11-01g-Run0 / v11-01f-geosfp-Run0

Ratio: Coarse-mode sea salt emissions for Jul

