

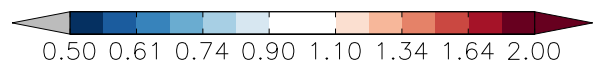
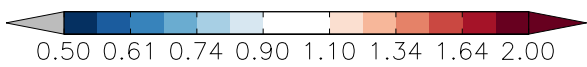
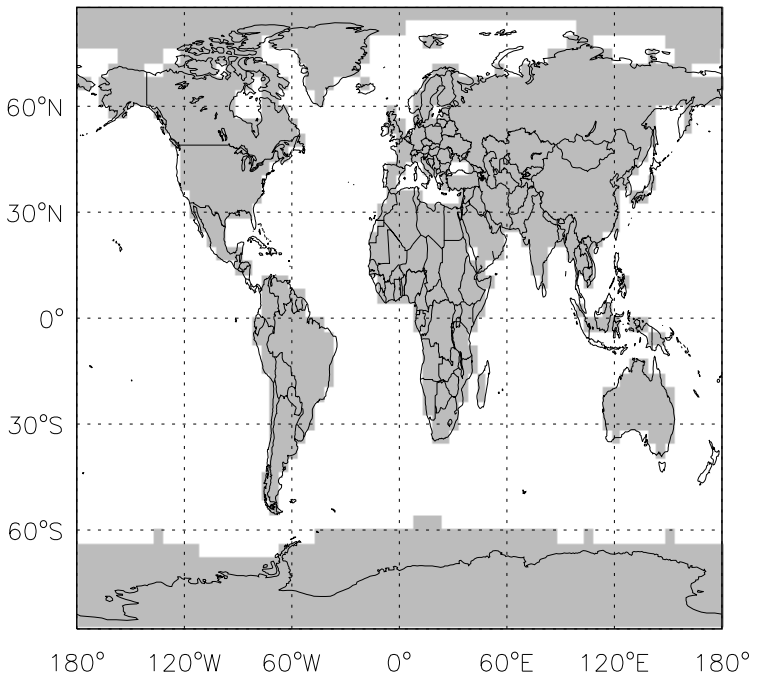
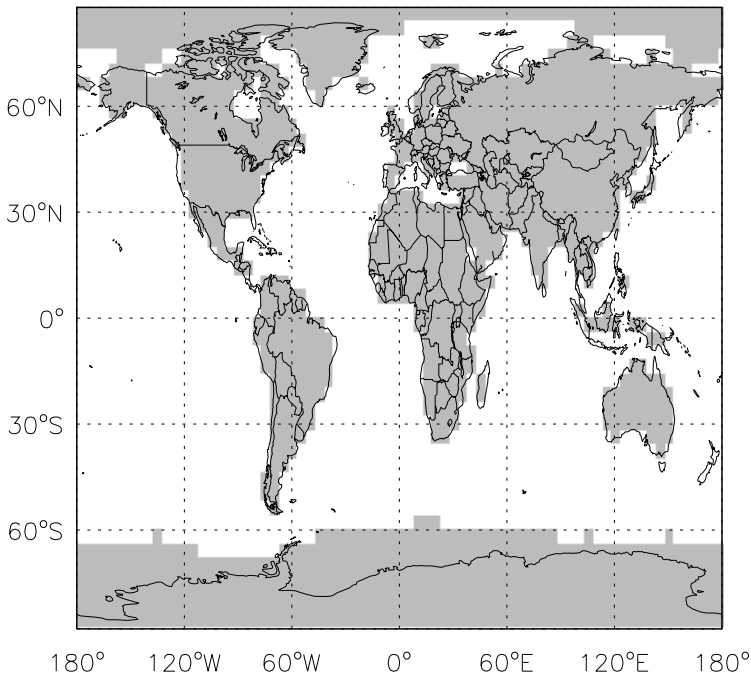
GEOS-Chem Emission Ratio Maps

v11-01g-Run0 / v11-01d-Run1

v11-01g-Run0 / v11-01f-geosfp-Run0

Ratio: Accum-mode sea salt emissions for Oct

Ratio: Accum-mode sea salt emissions for Oct



v11-01g-Run0 / v11-01d-Run1

v11-01g-Run0 / v11-01f-geosfp-Run0

Ratio: Coarse-mode sea salt emissions for Oct

Ratio: Coarse-mode sea salt emissions for Oct

