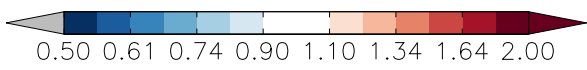
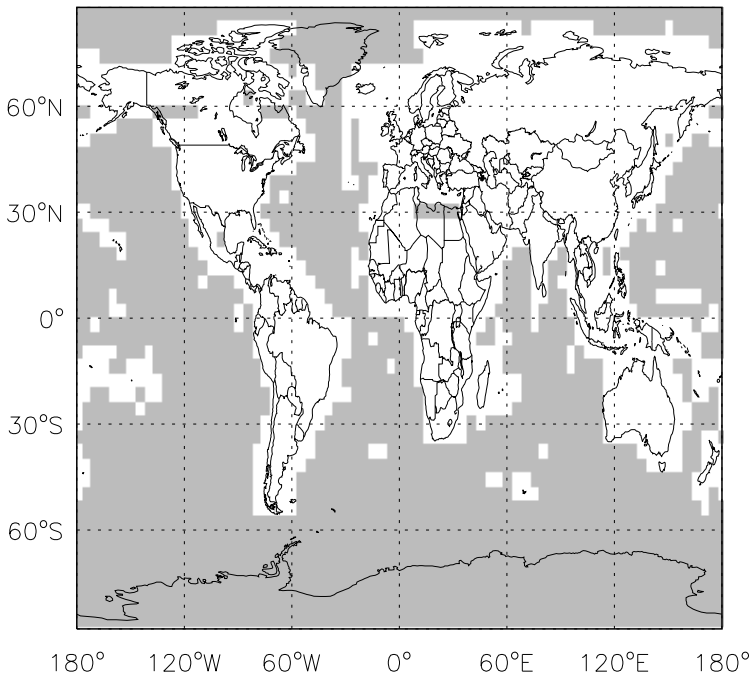


# GEOS-Chem Emission Ratio Maps

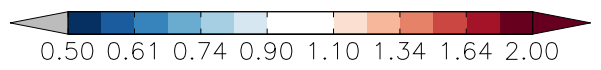
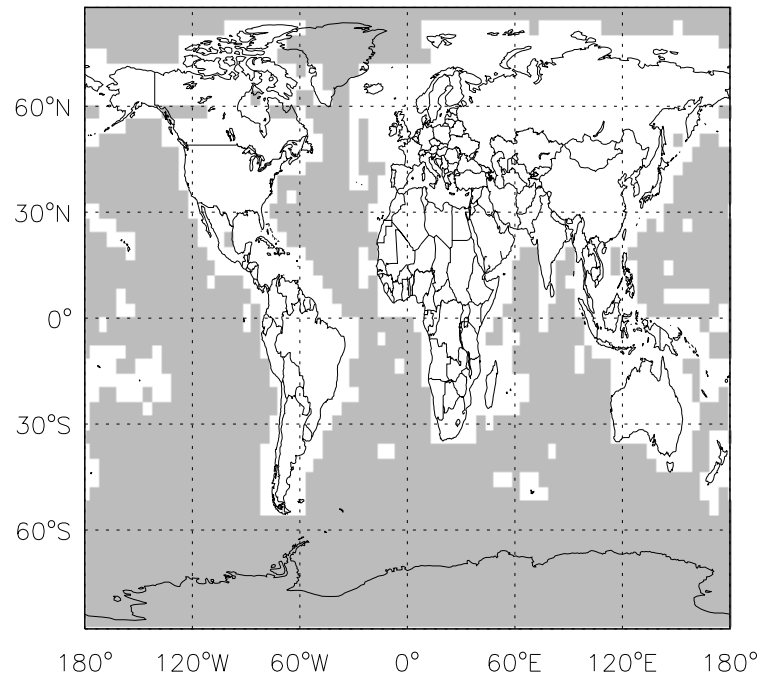
v11-01g-Run0 / v11-01d-Run1

Ratio: SO2 anthro+biouel emissions for Jan



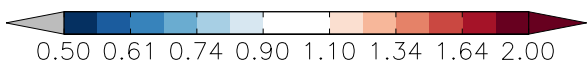
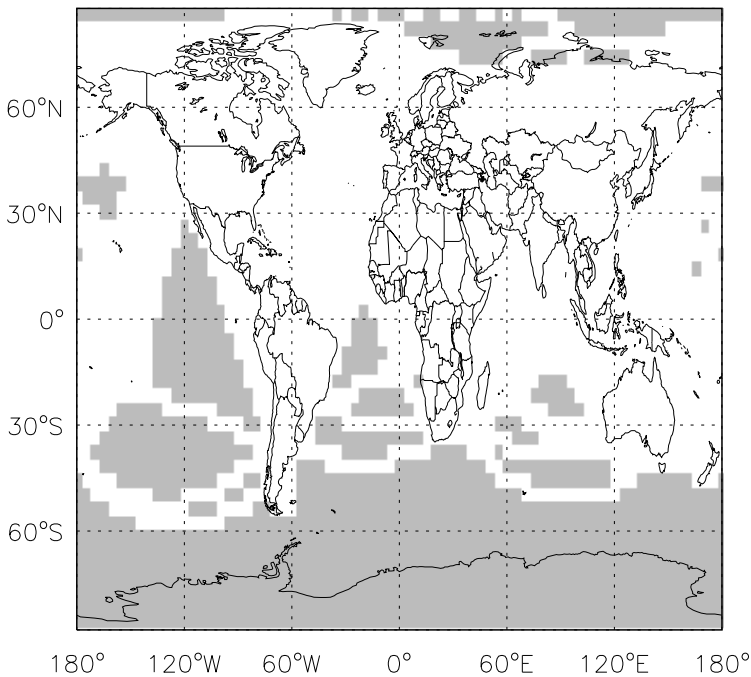
v11-01g-Run0 / v11-01f-geosp-Run0

Ratio: SO2 anthro+biouel emissions for Jan



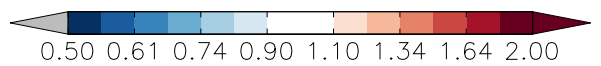
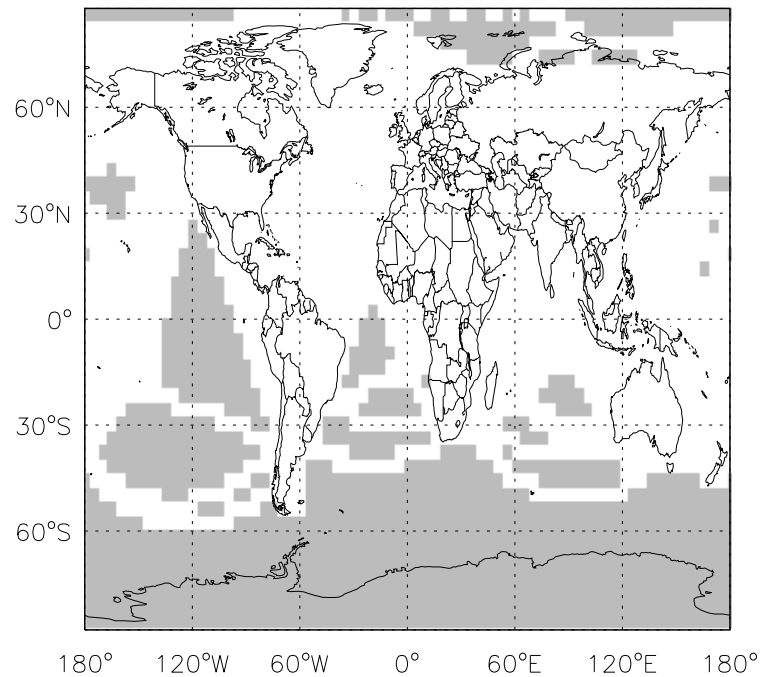
v11-01g-Run0 / v11-01d-Run1

Ratio: SO2 column aircraft emissions for Jan



v11-01g-Run0 / v11-01f-geosp-Run0

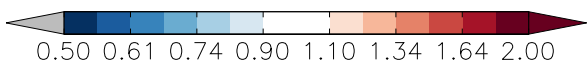
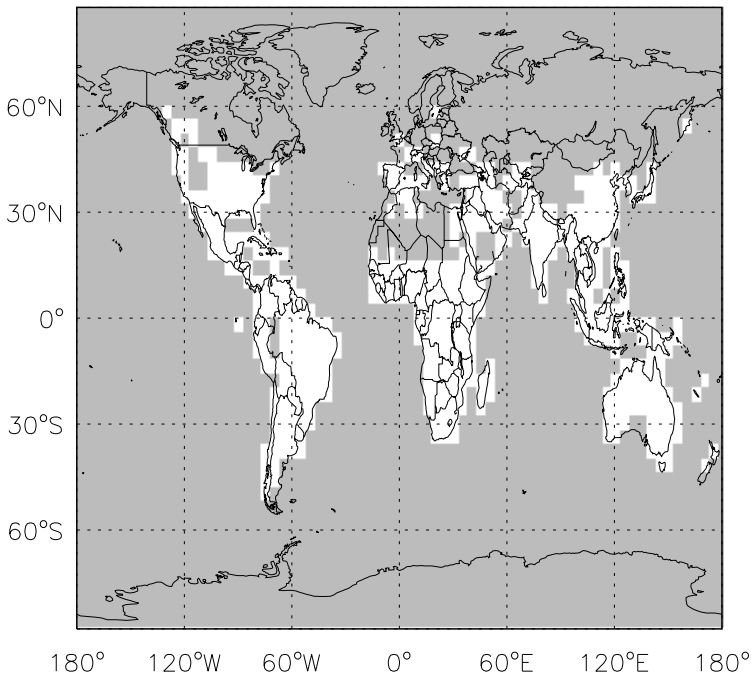
Ratio: SO2 column aircraft emissions for Jan



# GEOS-Chem Emission Ratio Maps

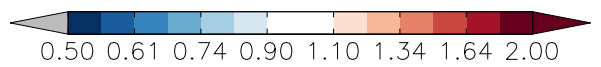
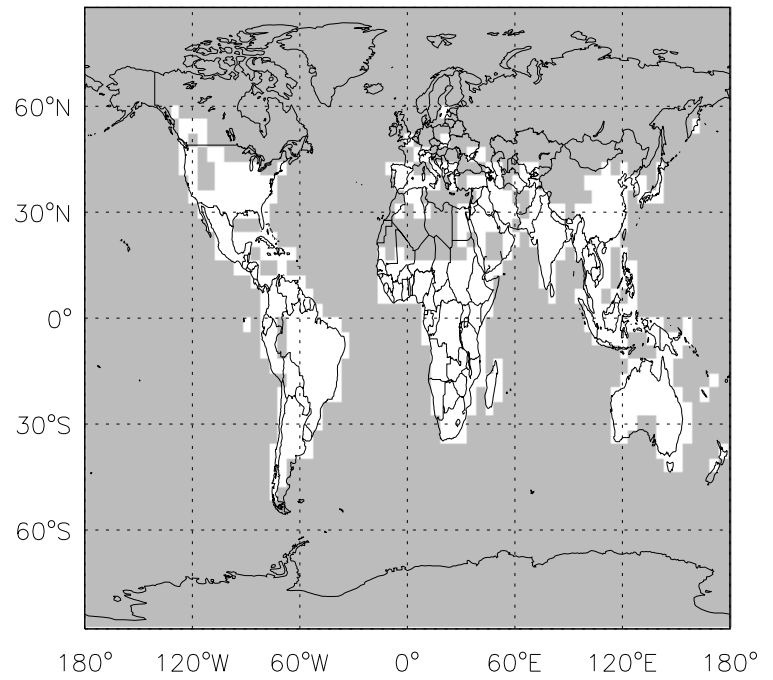
v11-01g-Run0 / v11-01d-Run1

Ratio: SO2 biomass emissions for Jan



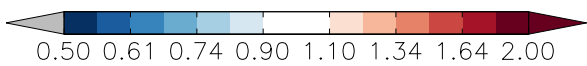
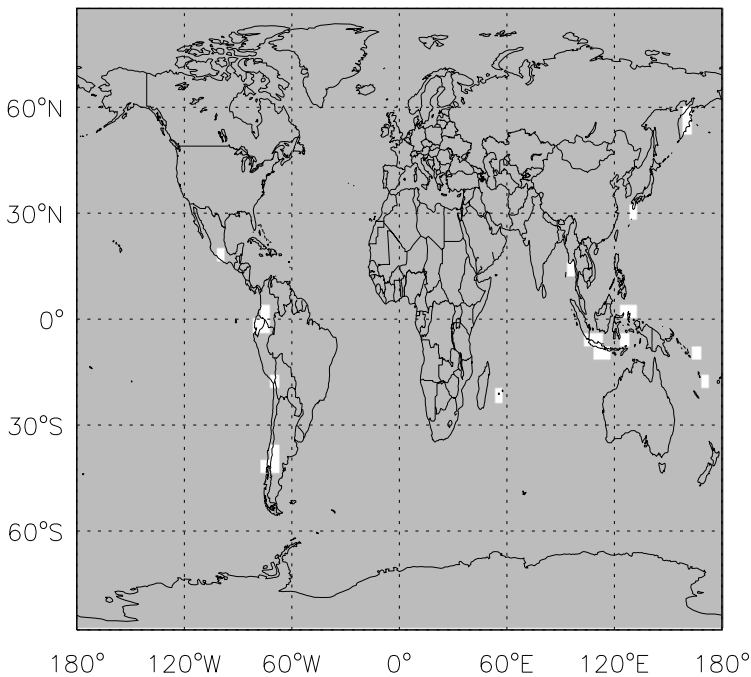
v11-01g-Run0 / v11-01f-geosp-Run0

Ratio: SO2 biomass emissions for Jan



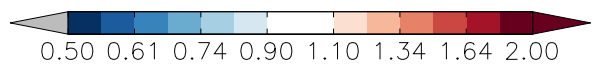
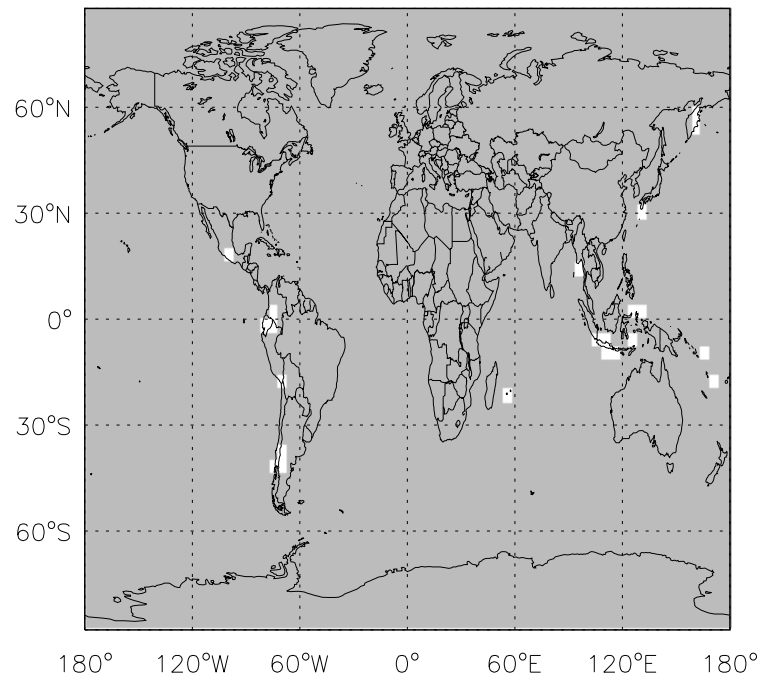
v11-01g-Run0 / v11-01d-Run1

Ratio: SO2 column volcanic emissions for Jan



v11-01g-Run0 / v11-01f-geosp-Run0

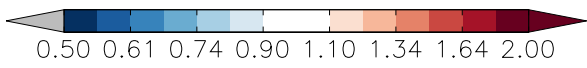
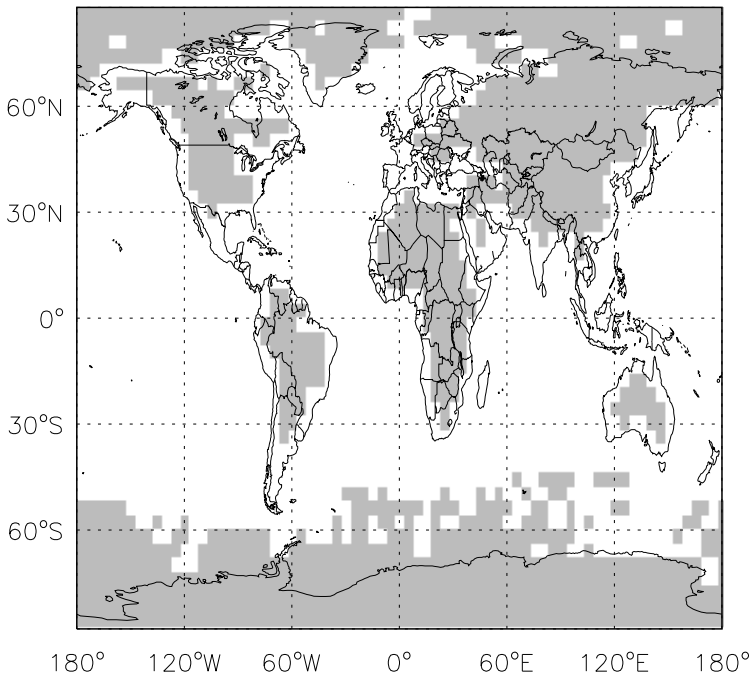
Ratio: SO2 column volcanic emissions for Jan



GEOS-Chem Emission Ratio Maps

v11-01g-Run0 / v11-01d-Run1

Ratio: SO2 ship emissions for Jan



v11-01g-Run0 / v11-01f-geosp-Run0

Ratio: SO2 ship emissions for Jan

