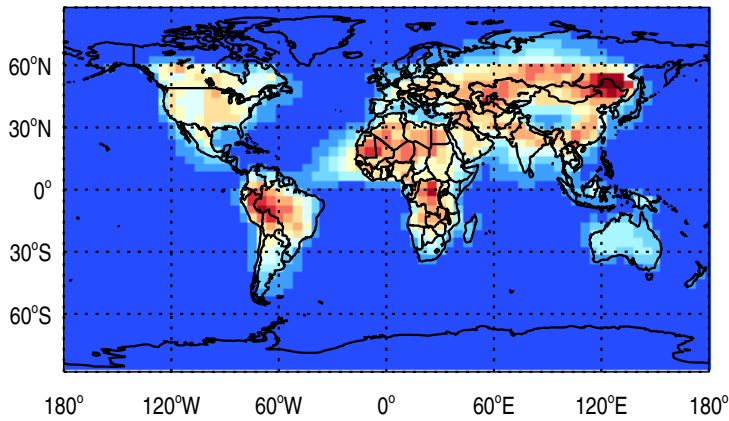


GEOS-Chem v11-01i-RnPbBePasv-TURBDAY Tracer Maps at Surface and 500 hPa

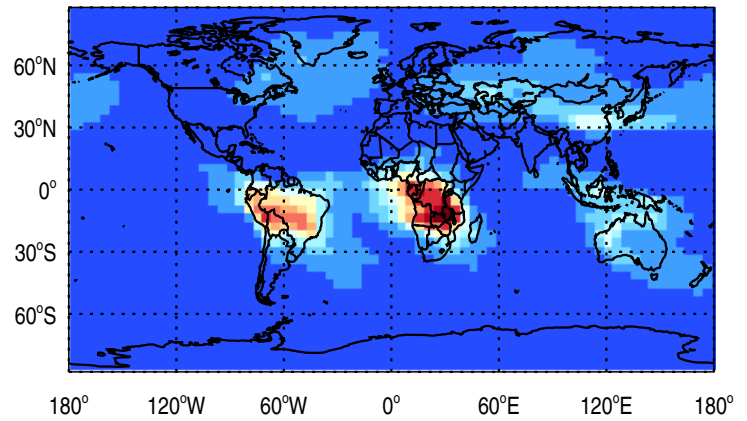
trac_avg.v11-01i-RnPbBePasv-TURBDAY.Jan

Tracer Map @ Surface - Rn



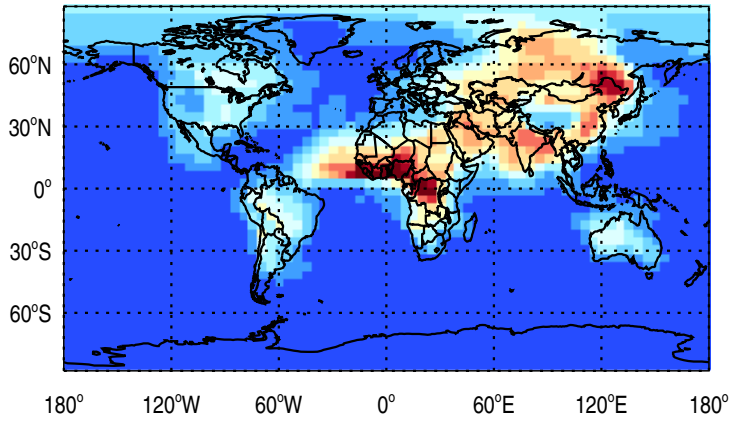
10.7916 2334.9985 4659.2056 6983.4126 mBq/SCM

Tracer Map @ 500 hPa - Rn



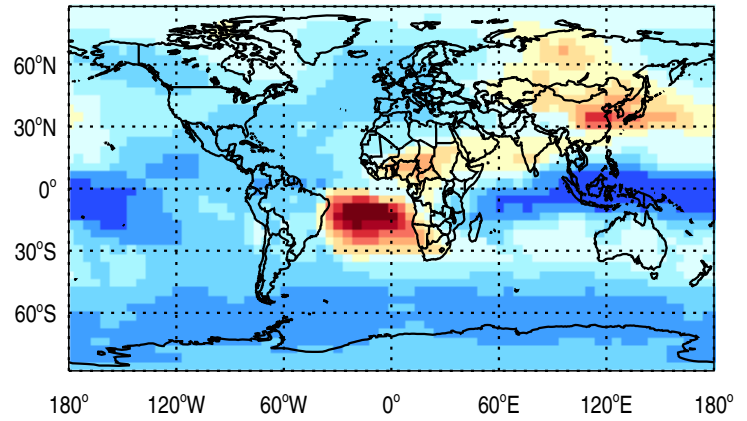
7.2494 464.4650 921.6807 1378.8964 mBq/SCM

Tracer Map @ Surface - Pb



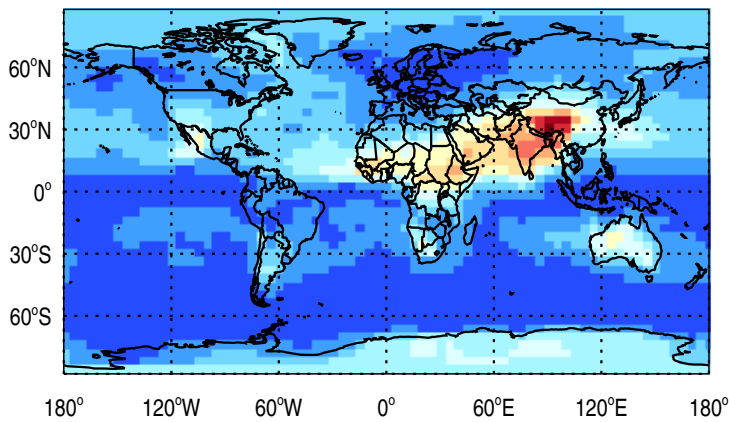
0.0090 0.6374 1.2657 1.8941 mBq/SCM

Tracer Map @ 500 hPa - Pb



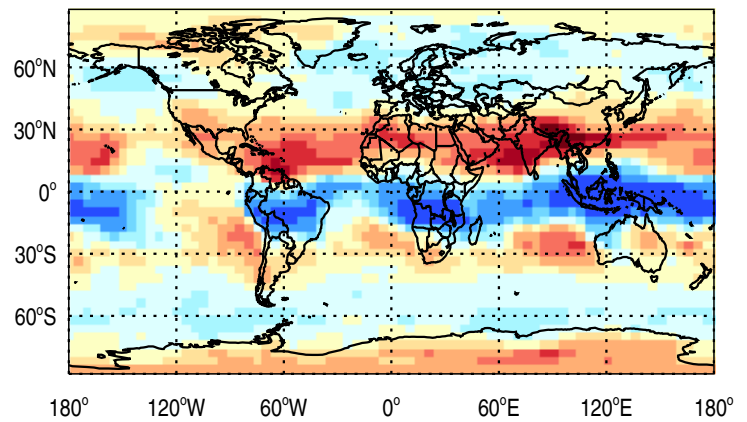
0.0073 0.1431 0.2788 0.4146 mBq/SCM

Tracer Map @ Surface - Be7



0.1958 6.4307 12.6655 18.9003 mBq/SCM

Tracer Map @ 500 hPa - Be7

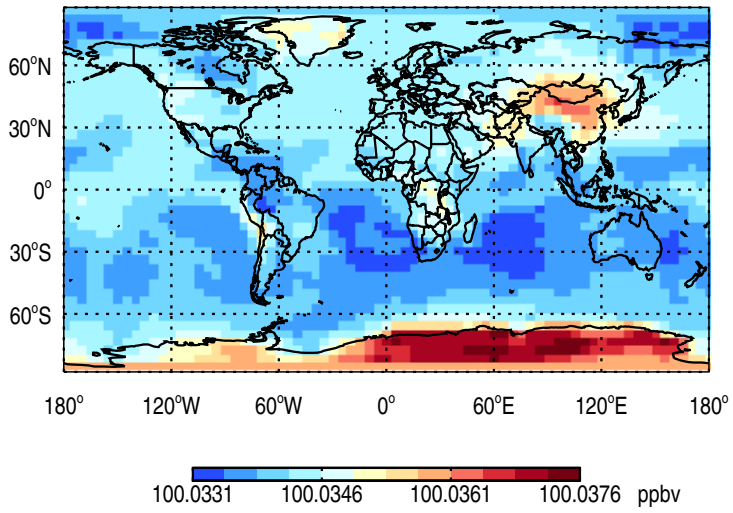


0.3446 10.0195 19.6944 29.3693 mBq/SCM

GEOS-Chem v11-01i-RnPbBePasv-TURBDAY Tracer Maps at Surface and 500 hPa

trac_avg.v11-01i-RnPbBePasv-TURBDAY.Jan

Tracer Map @ Surface - PASV



Tracer Map @ 500 hPa - PASV

