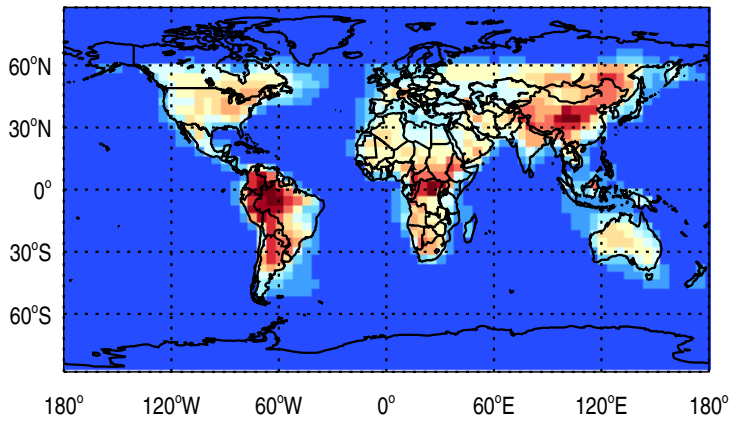


GEOS-Chem v11-01i-RnPbBePasv-VDIFF Tracer Maps at Surface and 500 hPa

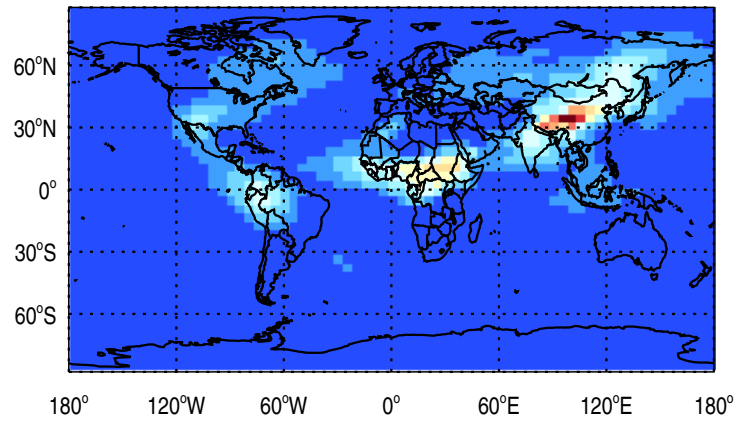
trac_avg.v11-01i-RnPbBePasv-VDIFF.Jul

Tracer Map @ Surface - Rn



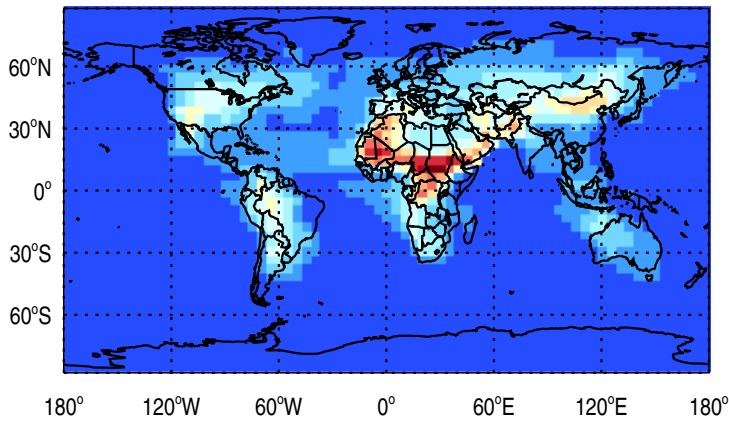
19.7611 2602.7454 5185.7300 7768.7139 mBq/SCM

Tracer Map @ 500 hPa - Rn



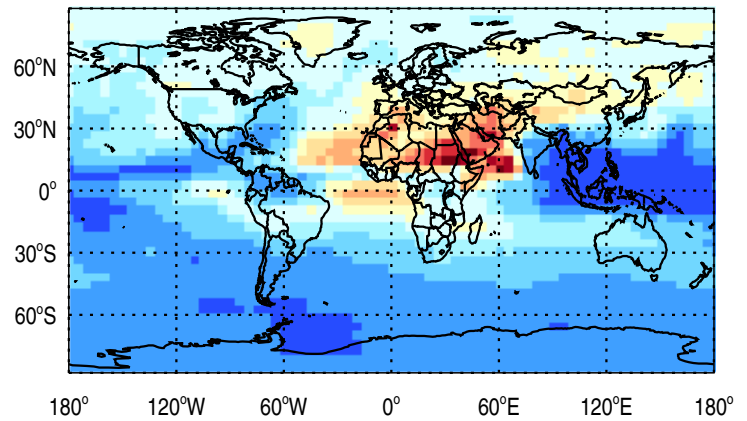
12.1837 901.8760 1791.5684 2681.2605 mBq/SCM

Tracer Map @ Surface - Pb



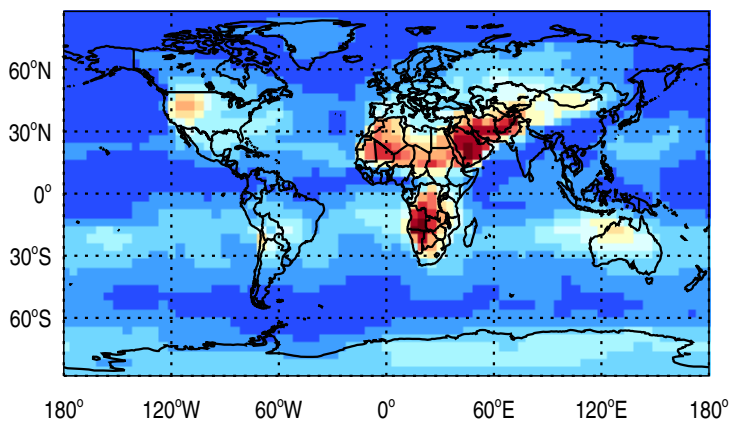
0.0160 0.8366 1.6571 2.4777 mBq/SCM

Tracer Map @ 500 hPa - Pb



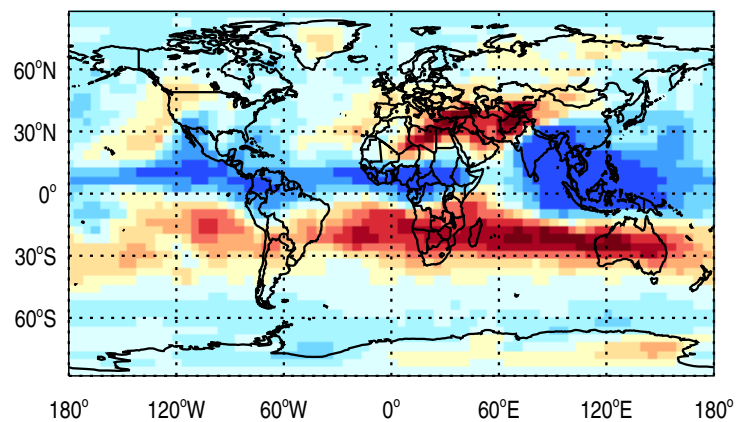
0.0079 0.1817 0.3555 0.5293 mBq/SCM

Tracer Map @ Surface - Be7



0.4342 5.0765 9.7188 14.3611 mBq/SCM

Tracer Map @ 500 hPa - Be7

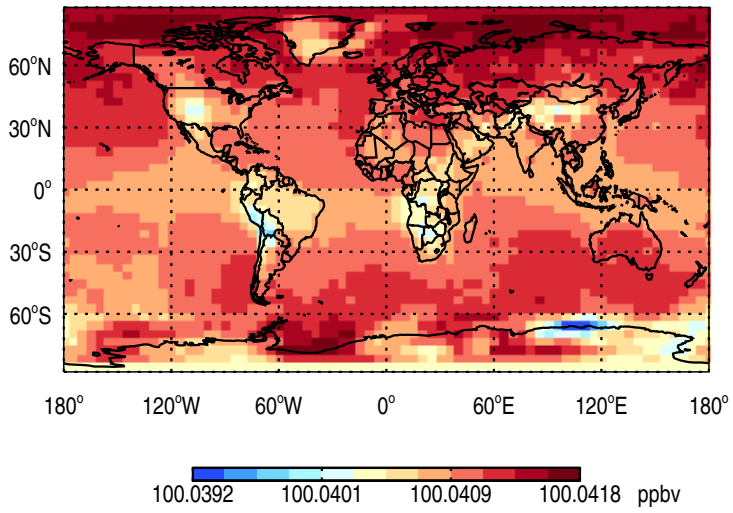


0.2233 9.4093 18.5952 27.7812 mBq/SCM

GEOS-Chem v11-01i-RnPbBePasv-VDIFF Tracer Maps at Surface and 500 hPa

trac_avg.v11-01i-RnPbBePasv-VDIFF.Jul

Tracer Map @ Surface - PASV



Tracer Map @ 500 hPa - PASV

