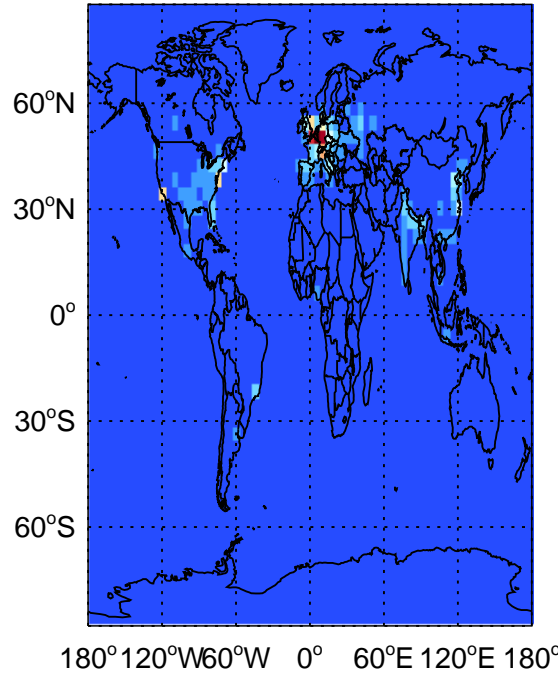
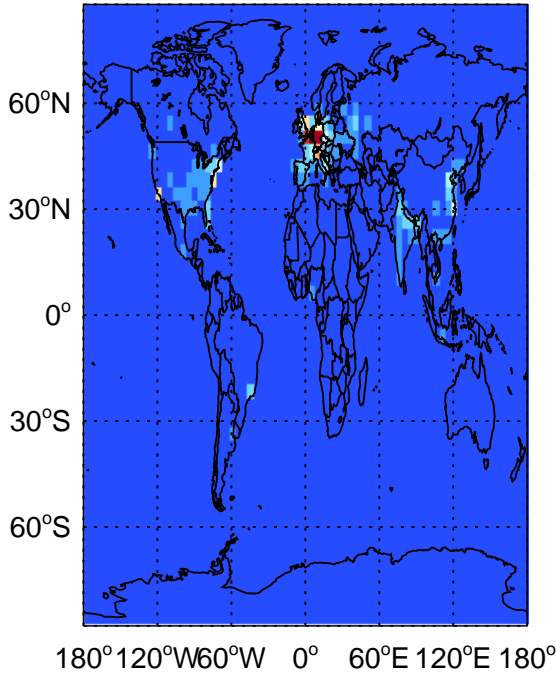


GEOS-Chem Emission Maps

v11-01f-geosfp-Run0

v11-01g-Run0

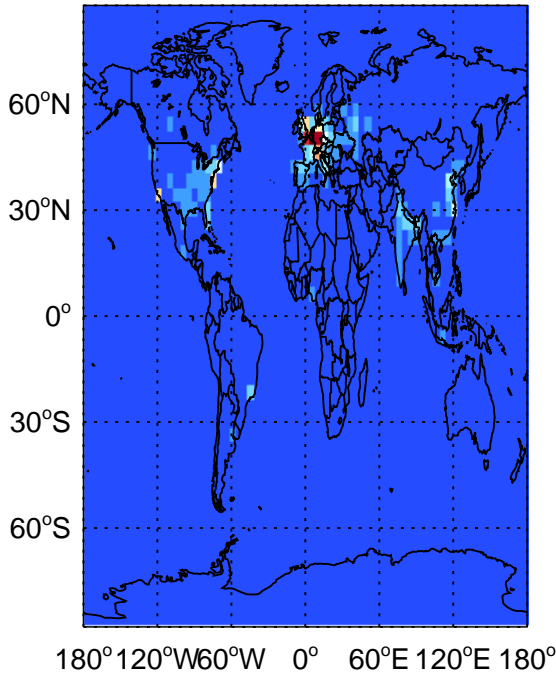
ACET anthro+biofuel emissions for Apr



0.00e+00 3.08e+10 6.17e+10 atoms C/cm2/s

v11-01k-Run0

ACET anthro+biofuel emissions for Apr



0.00e+00 3.08e+10 6.17e+10 atoms C/cm2/s

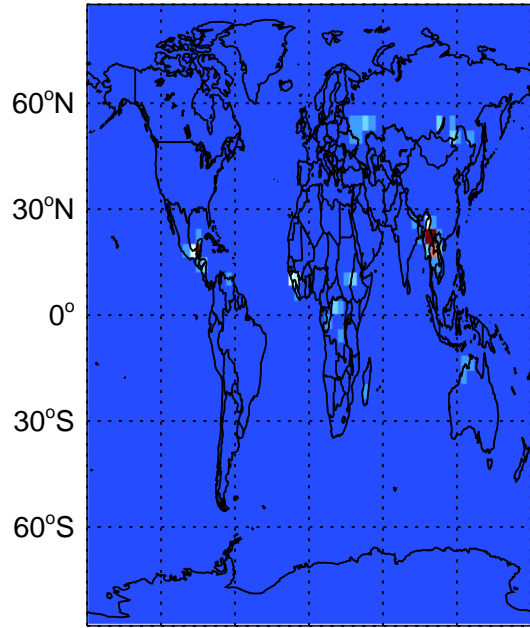
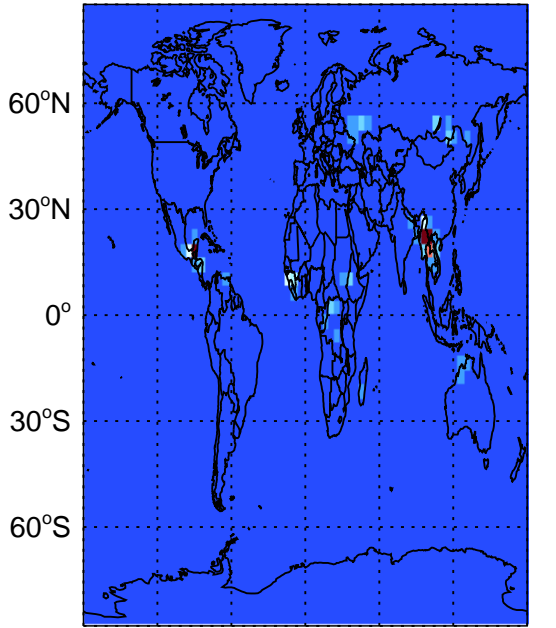
GEOS-Chem Emission Maps

v11-01f-geosfp-Run0

v11-01g-Run0

ACET biomass emissions for Apr

ACET biomass emissions for Apr



180° 120°W 60°W 0° 60°E 120°E 180°

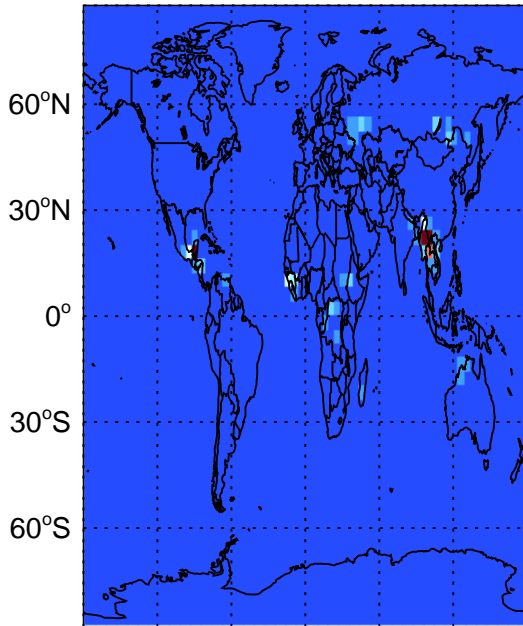
180° 120°W 60°W 0° 60°E 120°E 180°

0.00e+00 1.75e+10 3.50e+10 atoms C/cm2/s

0.00e+00 1.75e+10 3.50e+10 atoms C/cm2/s

v11-01k-Run0

ACET biomass emissions for Apr



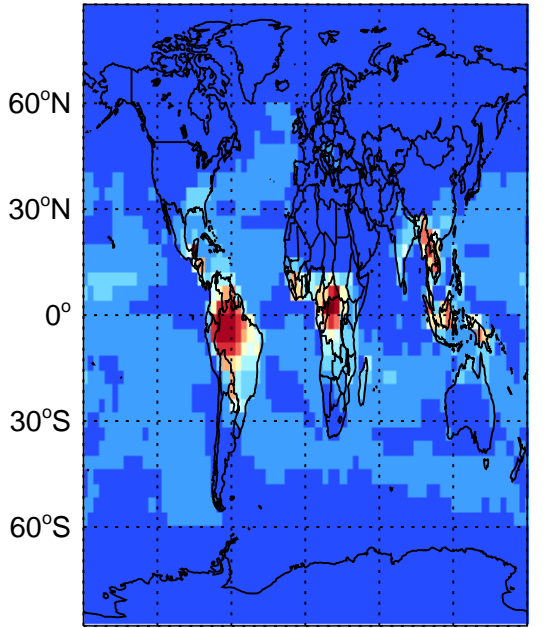
180° 120°W 60°W 0° 60°E 120°E 180°

0.00e+00 1.75e+10 3.50e+10 atoms C/cm2/s

GEOS-Chem Emission Maps

v11-01f-geosfp-Run0

ACET biogenic emissions for Apr

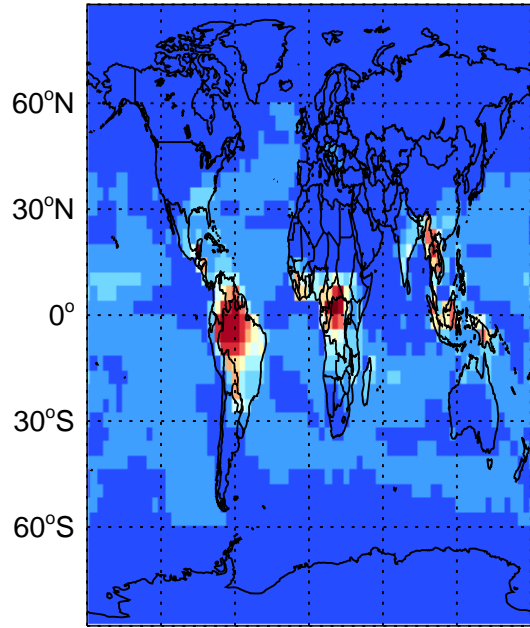


180° 120°W 60°W 0° 60°E 120°E 180°

0.00e+00 7.63e+10 1.53e+11 atoms C/cm2/s

v11-01g-Run0

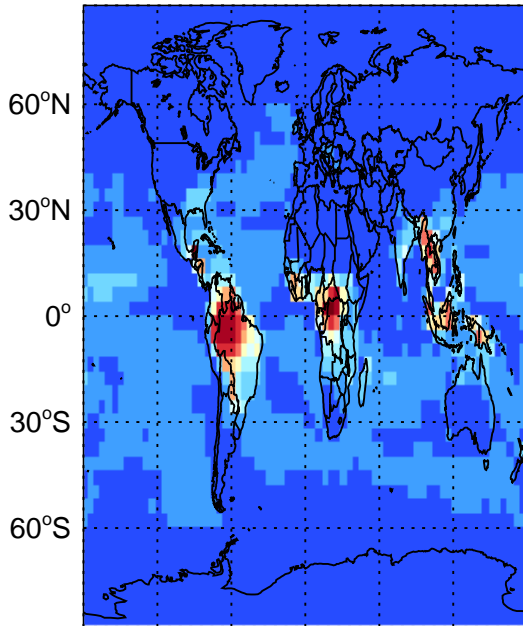
ACET biogenic emissions for Apr



180° 120°W 60°W 0° 60°E 120°E 180°

v11-01k-Run0

ACET biogenic emissions for Apr



180° 120°W 60°W 0° 60°E 120°E 180°

0.00e+00 7.63e+10 1.53e+11 atoms C/cm2/s

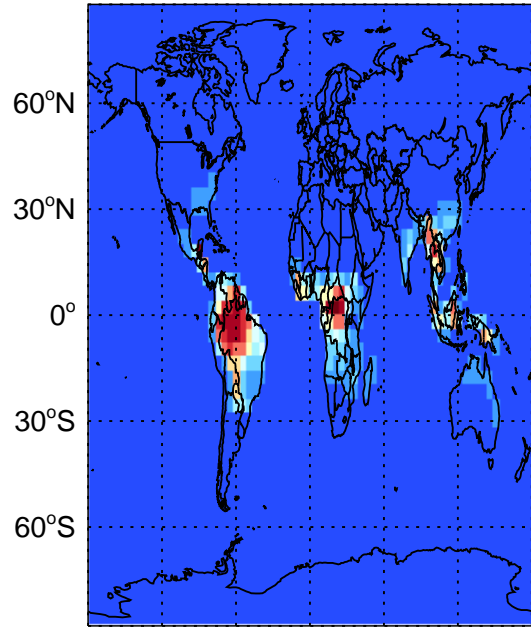
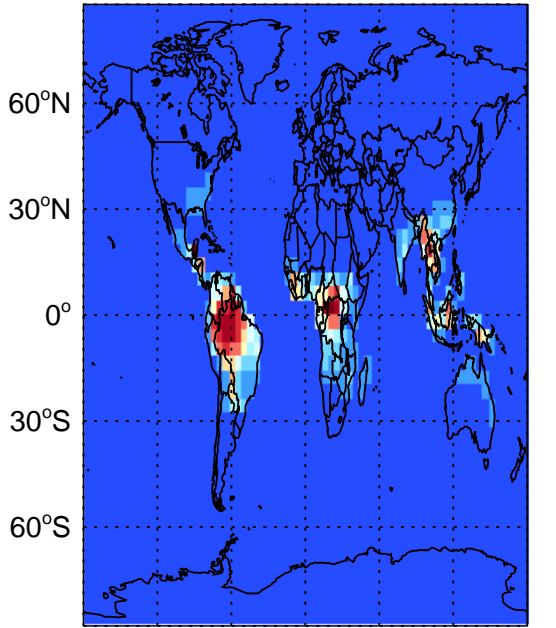
GEOS-Chem Emission Maps

v11-01f-geosfp-Run0

v11-01g-Run0

ACET from MONOT emissions for Apr

ACET from MONOT emissions for Apr



180° 120°W 60°W 0° 60°E 120°E 180°

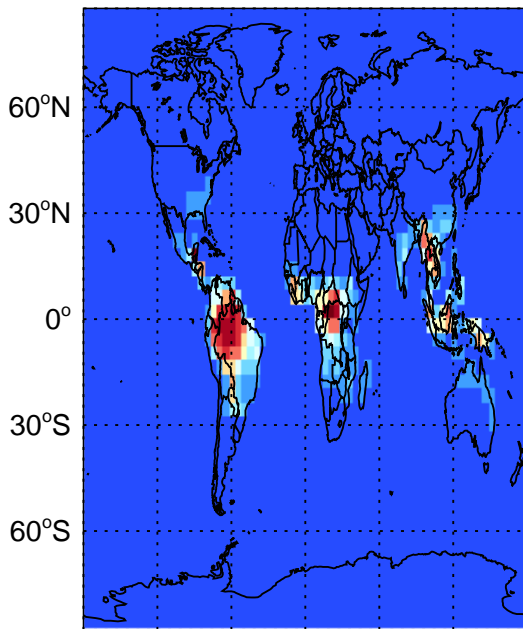
180° 120°W 60°W 0° 60°E 120°E 180°

0.00e+00 1.19e+10 2.37e+10 atoms C/cm2/s

0.00e+00 1.19e+10 2.37e+10 atoms C/cm2/s

v11-01k-Run0

ACET from MONOT emissions for Apr



180° 120°W 60°W 0° 60°E 120°E 180°

0.00e+00 1.19e+10 2.37e+10 atoms C/cm2/s

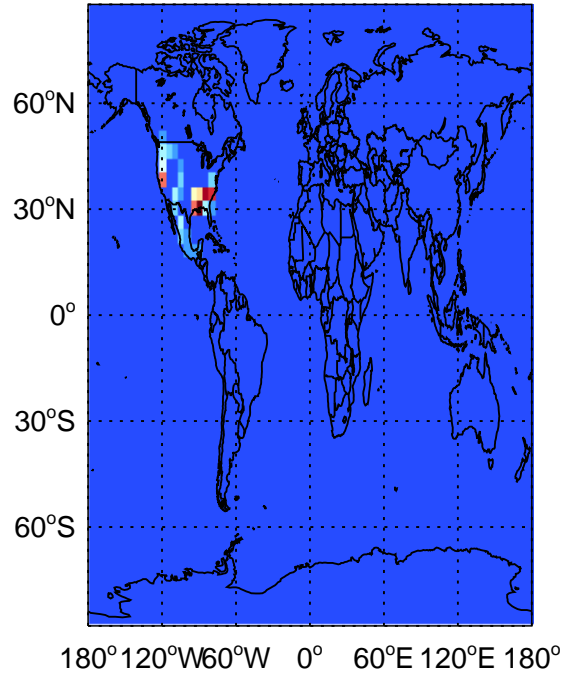
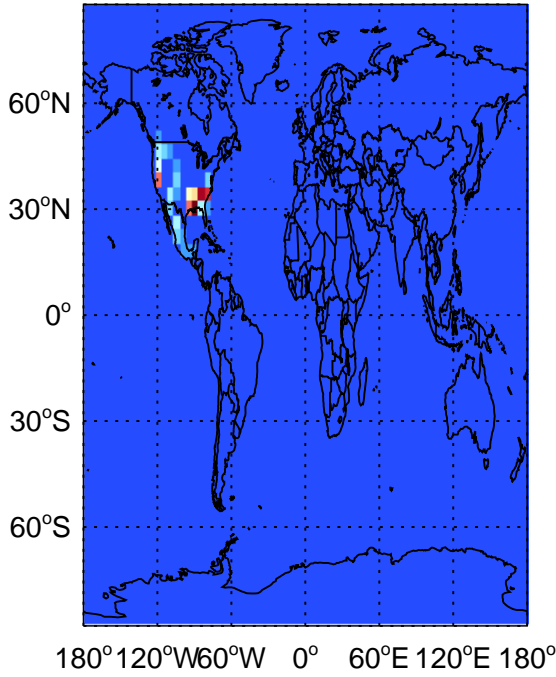
GEOS-Chem Emission Maps

v11-01f-geosfp-Run0

v11-01g-Run0

ACET from MBO emissions for Apr

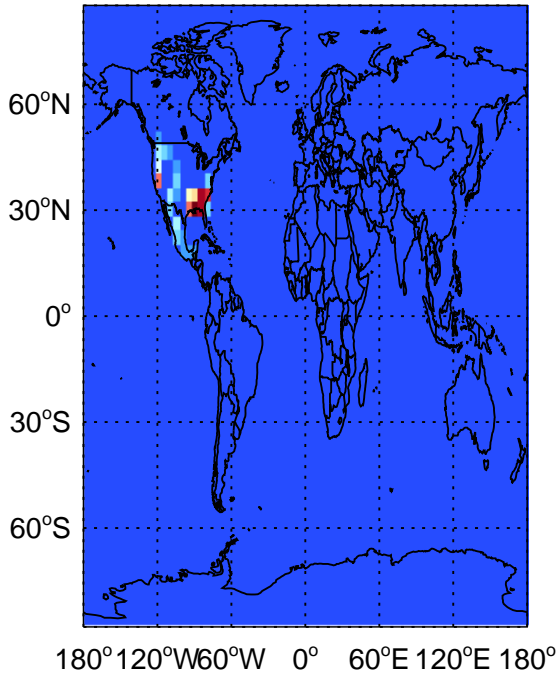
ACET from MBO emissions for Apr



0.00e+00 1.93e+09 3.86e+09 atoms C/cm2/s 0.00e+00 1.93e+09 3.86e+09 atoms C/cm2/s

v11-01k-Run0

ACET from MBO emissions for Apr

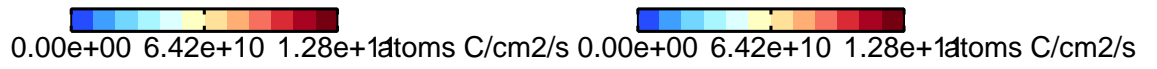
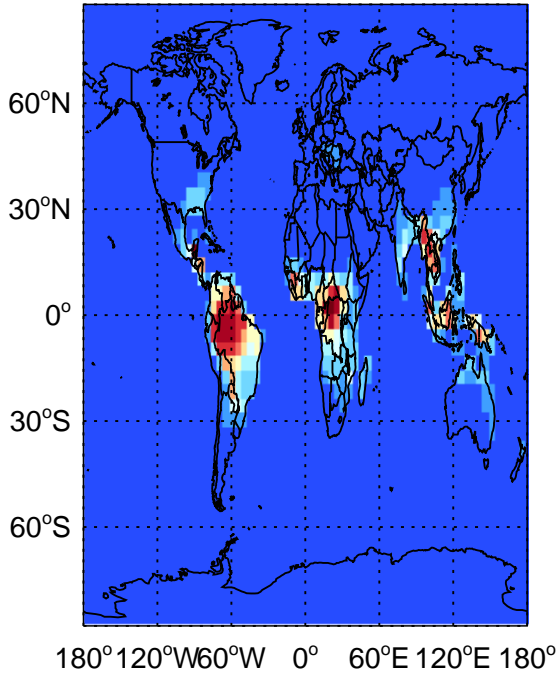


0.00e+00 1.93e+09 3.86e+09 atoms C/cm2/s

GEOS-Chem Emission Maps

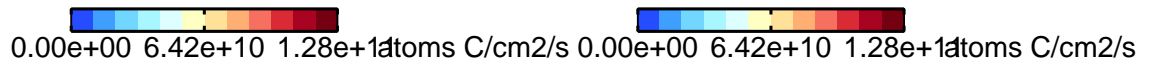
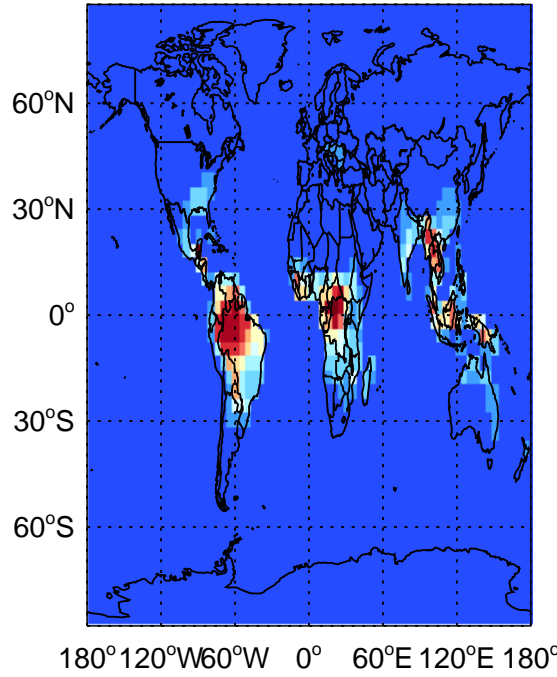
v11-01f-geosfp-Run0

ACET direct emissions for Apr



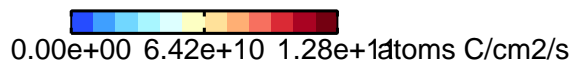
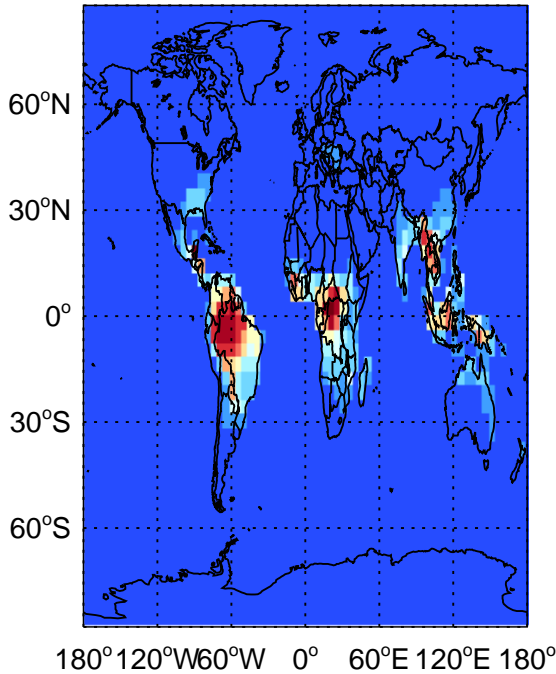
v11-01g-Run0

ACET direct emissions for Apr



v11-01k-Run0

ACET direct emissions for Apr

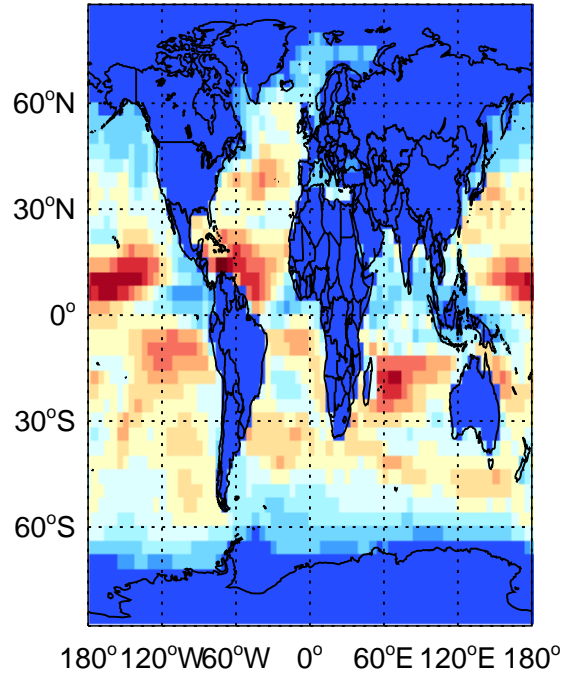
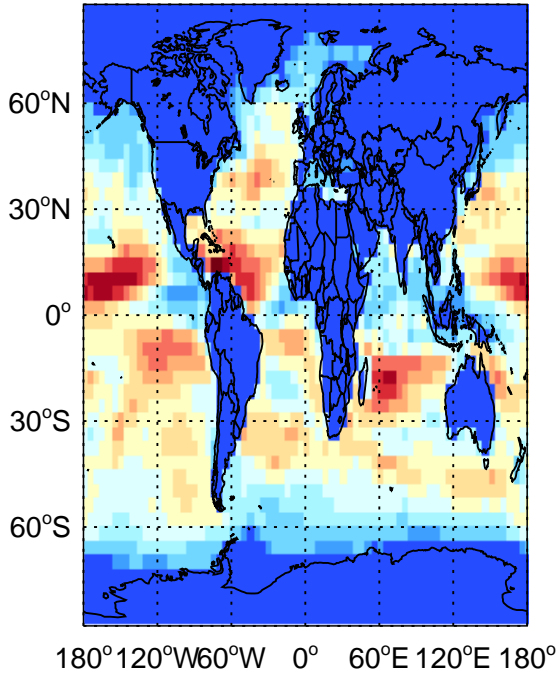


GEOS-Chem Emission Maps

v11-01f-geosfp-Run0

v11-01g-Run0

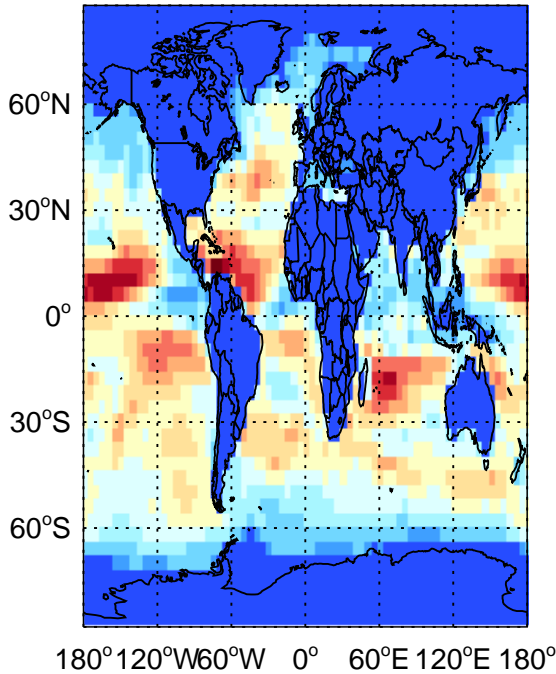
ACET ocean source emissions for Apr ACET ocean source emissions for Apr



0.00e+00 1.53e+10 3.05e+10 atoms C/cm2/s 0.00e+00 1.53e+10 3.05e+10 atoms C/cm2/s

v11-01k-Run0

ACET ocean source emissions for Apr



0.00e+00 1.53e+10 3.05e+10 atoms C/cm2/s