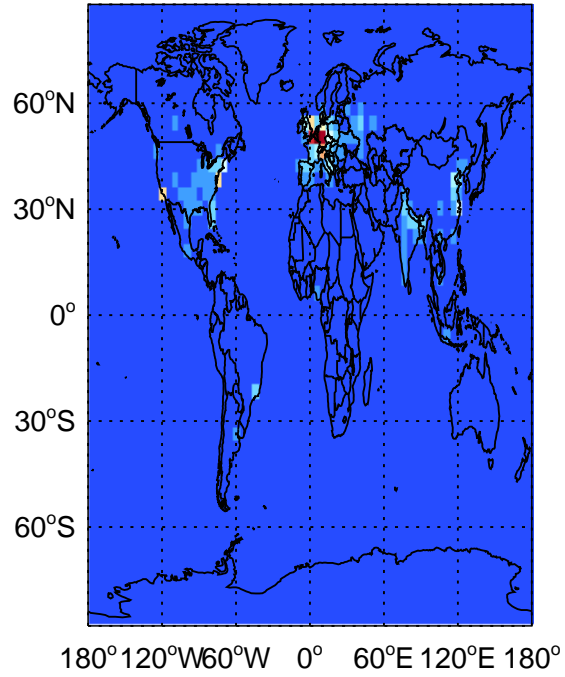
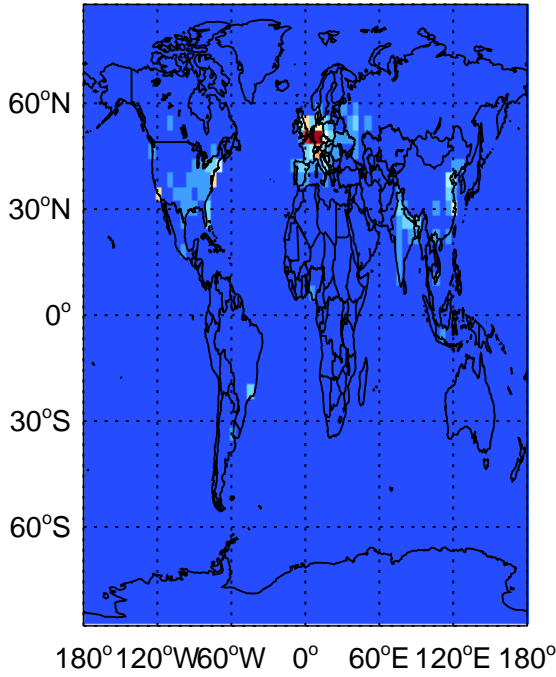


# GEOS-Chem Emission Maps

v11-01f-geosfp-Run0

v11-01g-Run0

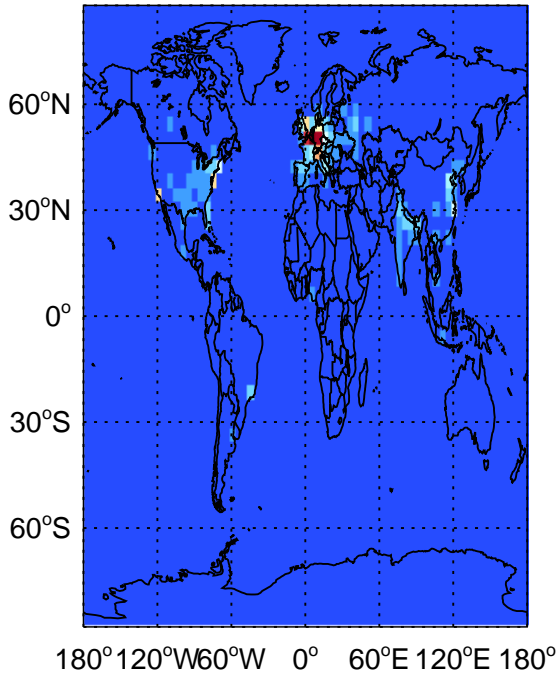
ACET anthro+biofuel emissions for Oct



0.00e+00 3.17e+10 6.35e+10 atoms C/cm2/s

v11-01k-Run0

ACET anthro+biofuel emissions for Oct



0.00e+00 3.17e+10 6.35e+10 atoms C/cm2/s

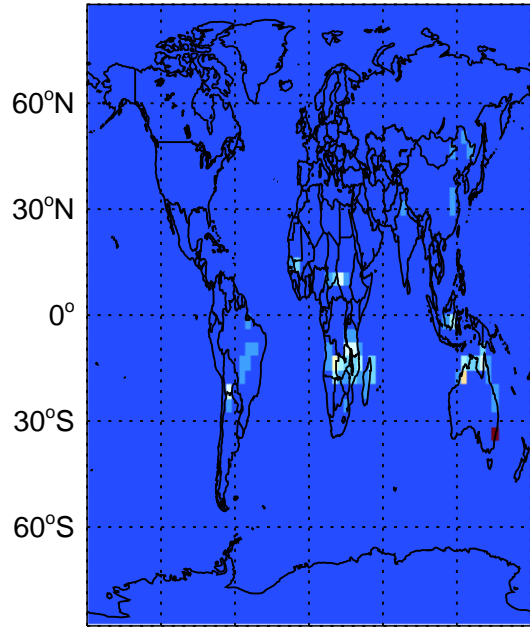
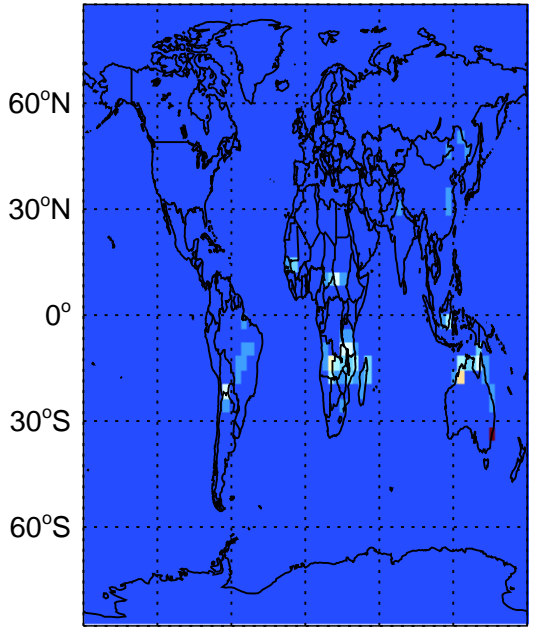
# GEOS-Chem Emission Maps

v11-01f-geosfp-Run0

v11-01g-Run0

ACET biomass emissions for Oct

ACET biomass emissions for Oct



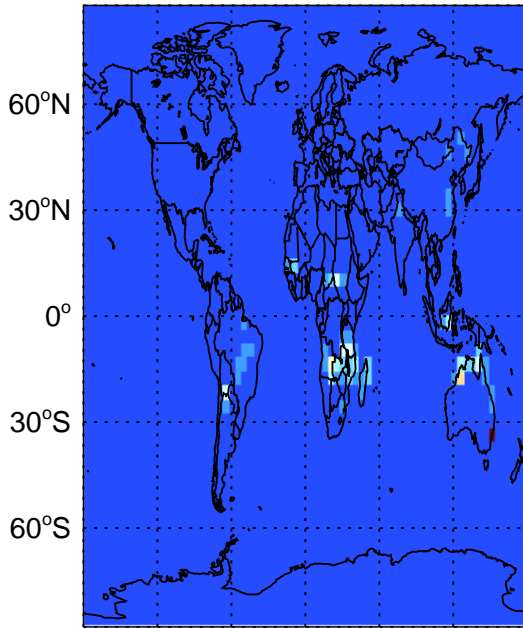
180° 120°W 60°W 0° 60°E 120°E 180°

180° 120°W 60°W 0° 60°E 120°E 180°

0.00e+00 1.48e+10 2.95e+10 atoms C/cm2/s 0.00e+00 1.48e+10 2.95e+10 atoms C/cm2/s

v11-01k-Run0

ACET biomass emissions for Oct



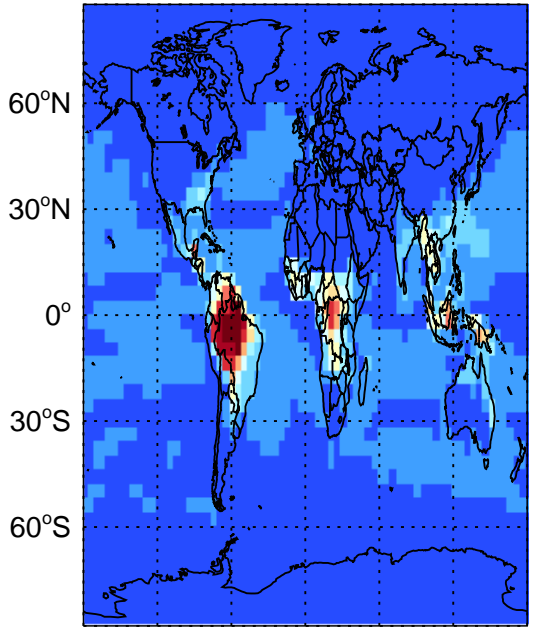
180° 120°W 60°W 0° 60°E 120°E 180°

0.00e+00 1.48e+10 2.95e+10 atoms C/cm2/s

GEOS-Chem Emission Maps

v11-01f-geosfp-Run0

ACET biogenic emissions for Oct

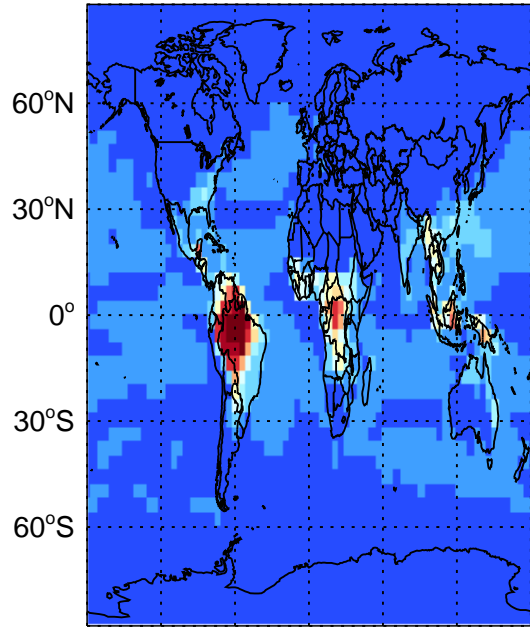


180° 120°W 60°W 0° 60°E 120°E 180°

0.00e+00 7.79e+10 1.56e+11 atoms C/cm2/s

v11-01g-Run0

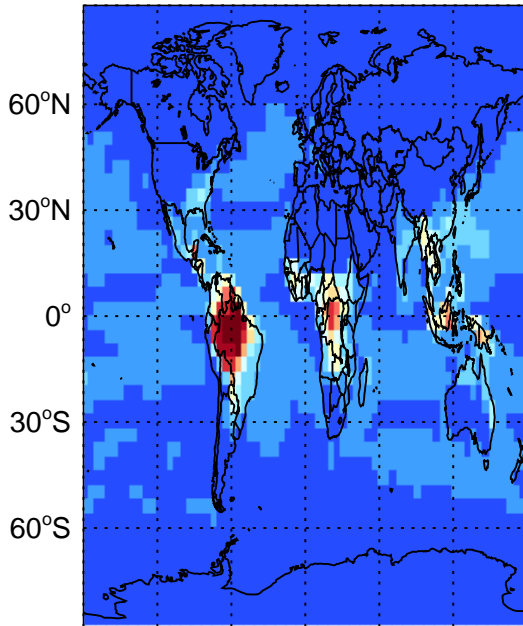
ACET biogenic emissions for Oct



180° 120°W 60°W 0° 60°E 120°E 180°

v11-01k-Run0

ACET biogenic emissions for Oct



180° 120°W 60°W 0° 60°E 120°E 180°

0.00e+00 7.79e+10 1.56e+11 atoms C/cm2/s

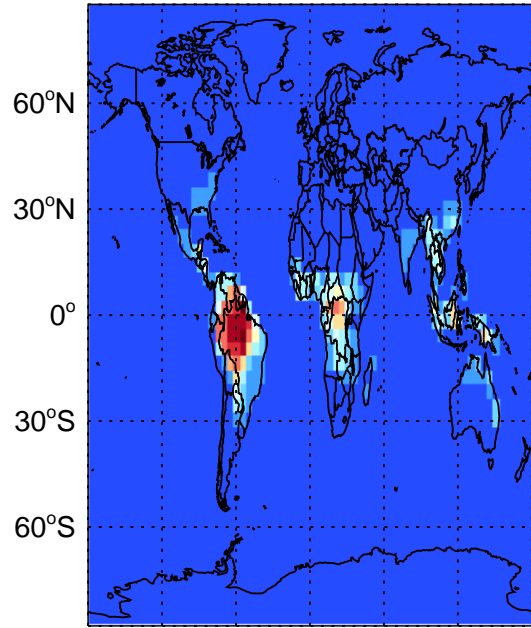
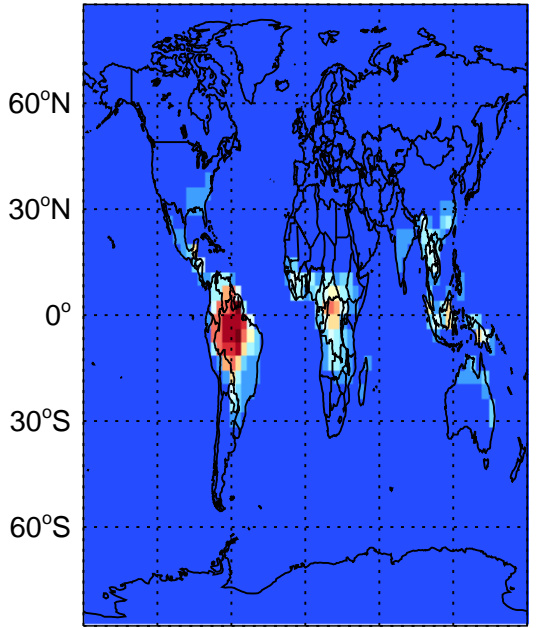
# GEOS-Chem Emission Maps

v11-01f-geosfp-Run0

v11-01g-Run0

ACET from MONOT emissions for Oct

ACET from MONOT emissions for Oct



180° 120°W 60°W 0° 60°E 120°E 180°

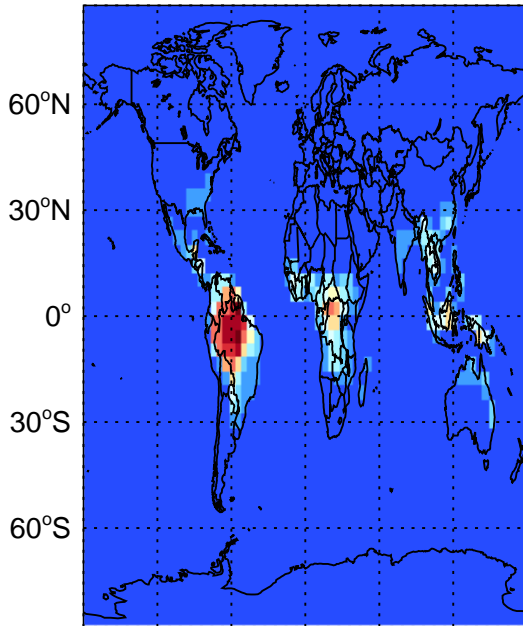
180° 120°W 60°W 0° 60°E 120°E 180°

0.00e+00 1.33e+10 2.65e+10 atoms C/cm2/s

0.00e+00 1.33e+10 2.65e+10 atoms C/cm2/s

v11-01k-Run0

ACET from MONOT emissions for Oct



180° 120°W 60°W 0° 60°E 120°E 180°

0.00e+00 1.33e+10 2.65e+10 atoms C/cm2/s

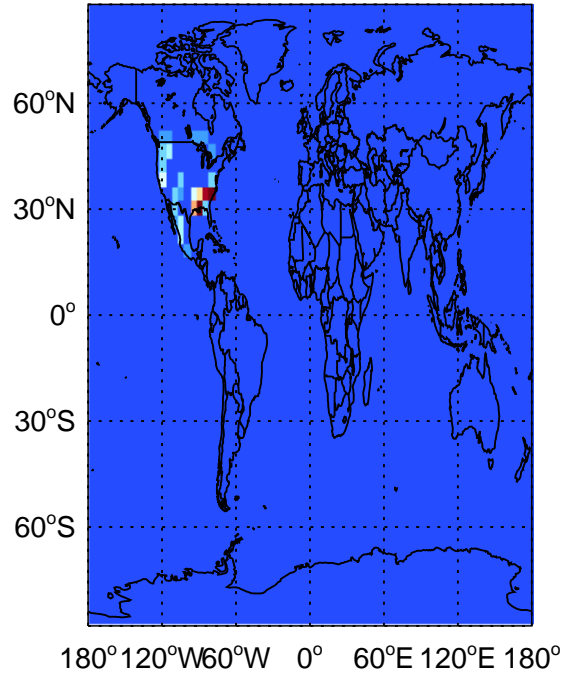
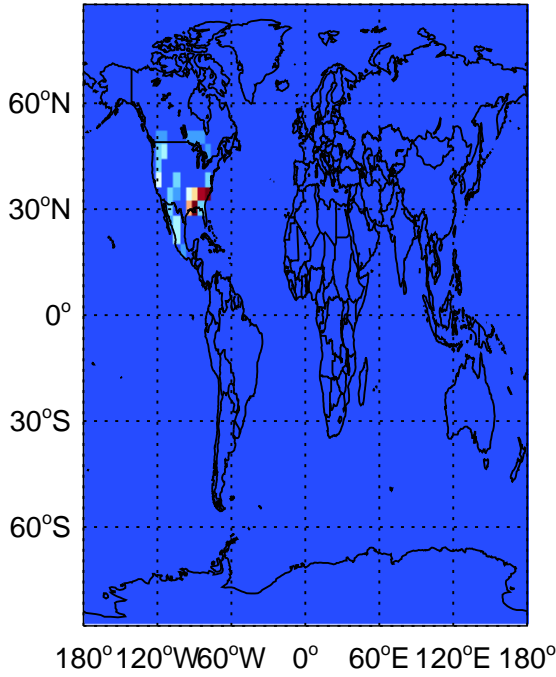
# GEOS-Chem Emission Maps

v11-01f-geosfp-Run0

v11-01g-Run0

ACET from MBO emissions for Oct

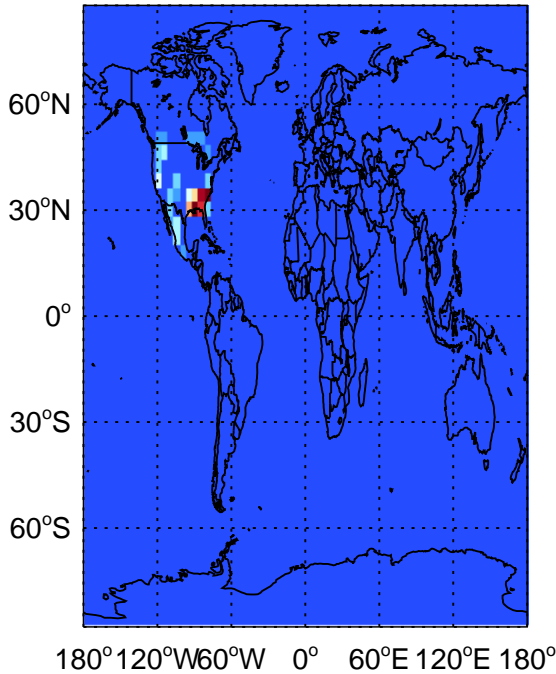
ACET from MBO emissions for Oct



0.00e+00 1.87e+09 3.73e+09 atoms C/cm2/s 0.00e+00 1.87e+09 3.73e+09 atoms C/cm2/s

v11-01k-Run0

ACET from MBO emissions for Oct

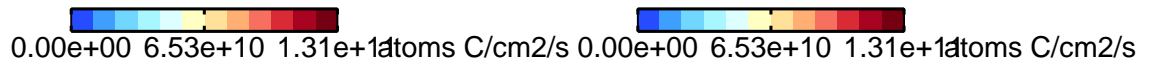
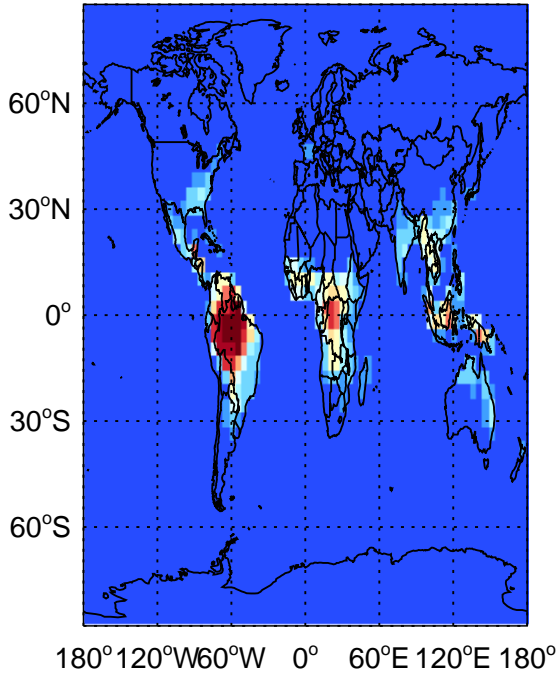


0.00e+00 1.87e+09 3.73e+09 atoms C/cm2/s

# GEOS-Chem Emission Maps

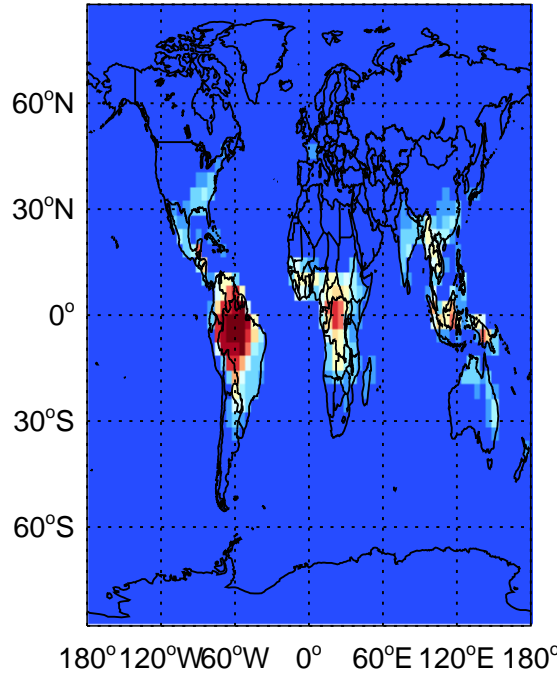
## v11-01f-geosfp-Run0

### ACET direct emissions for Oct



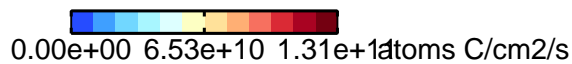
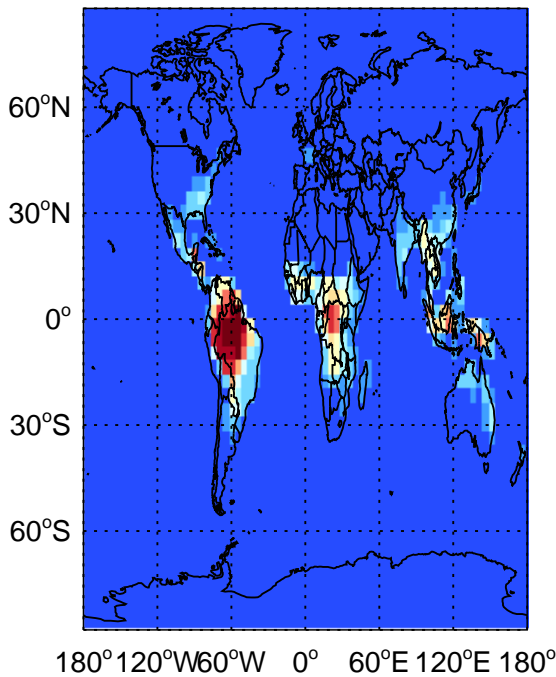
## v11-01g-Run0

### ACET direct emissions for Oct



## v11-01k-Run0

### ACET direct emissions for Oct

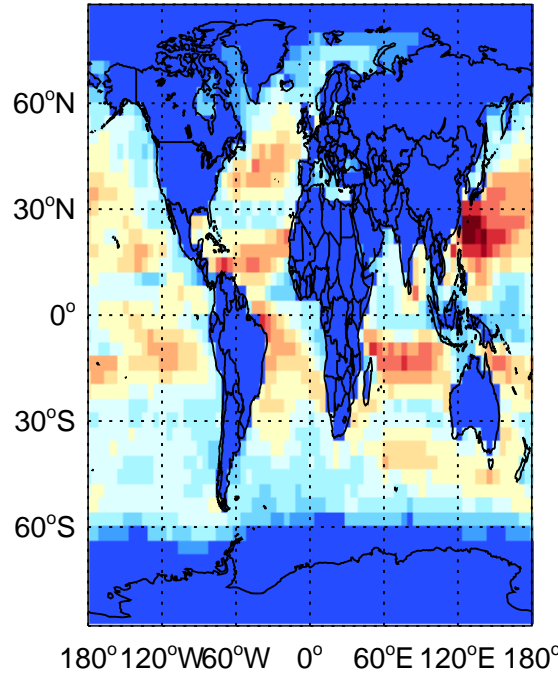
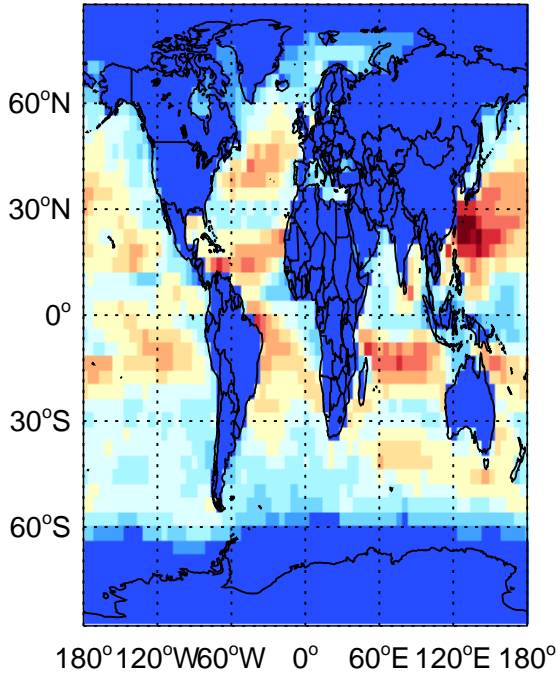


GEOS-Chem Emission Maps

v11-01f-geosfp-Run0

v11-01g-Run0

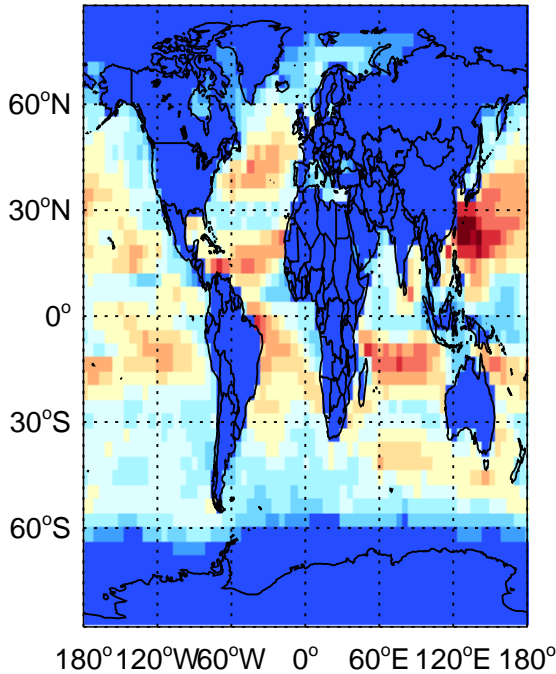
ACET ocean source emissions for Oct



0.00e+00 1.64e+10 3.28e+10 atoms C/cm2/s 0.00e+00 1.64e+10 3.28e+10 atoms C/cm2/s

v11-01k-Run0

ACET ocean source emissions for Oct



0.00e+00 1.64e+10 3.28e+10 atoms C/cm2/s