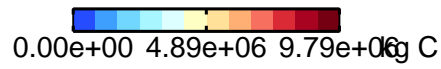
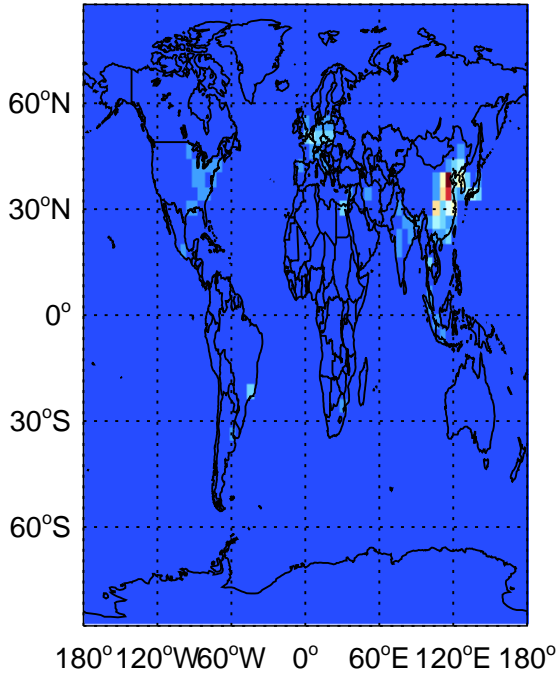


GEOS-Chem Emission Maps

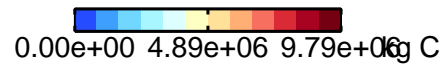
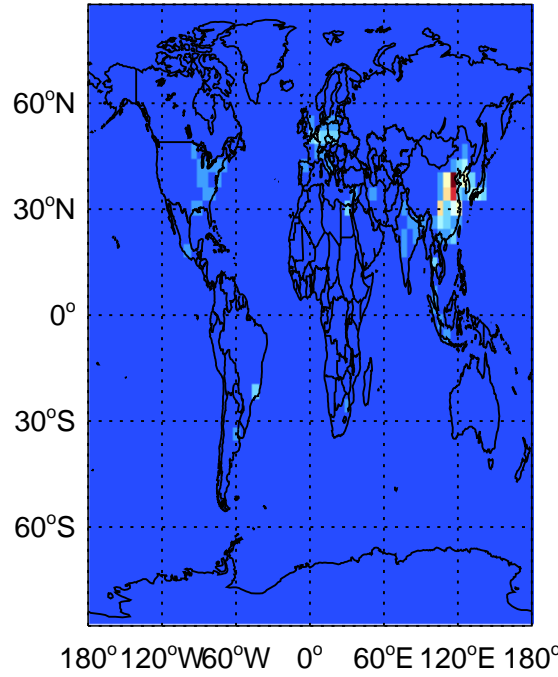
v11-01f-geosp-Run0

BC anthro emissions for Oct



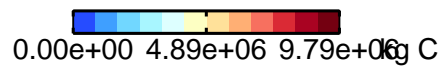
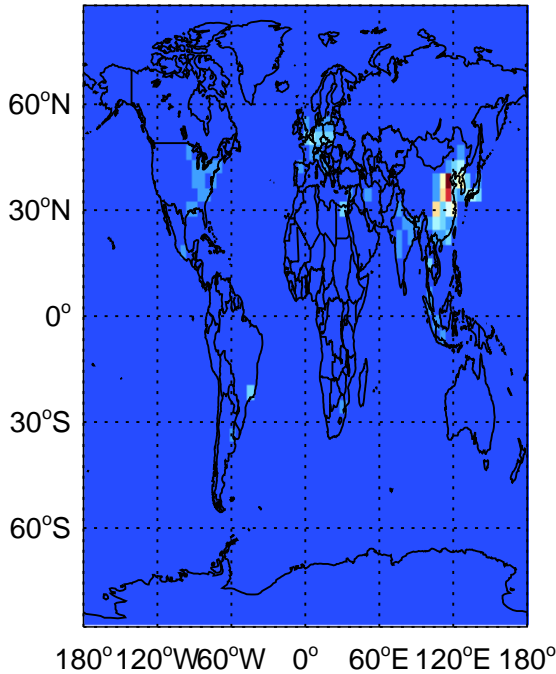
v11-01g-Run0

BC anthro emissions for Oct



v11-01k-Run0

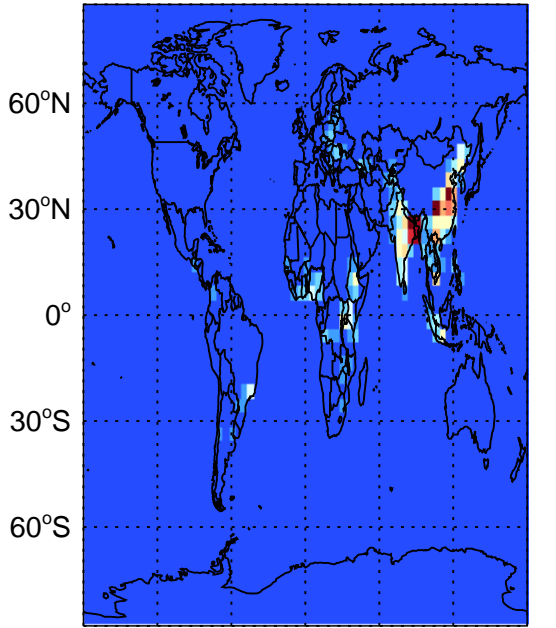
BC anthro emissions for Oct



GEOS-Chem Emission Maps

v11-01f-geosfp-Run0

BC biofuel emissions for Oct

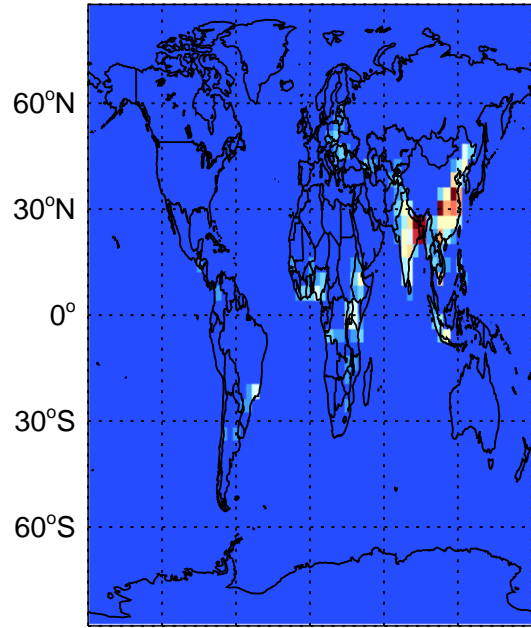


180° 120°W 60°W 0° 60°E 120°E 180°

0.00e+00 1.53e+06 3.05e+06 kg C

v11-01g-Run0

BC biofuel emissions for Oct

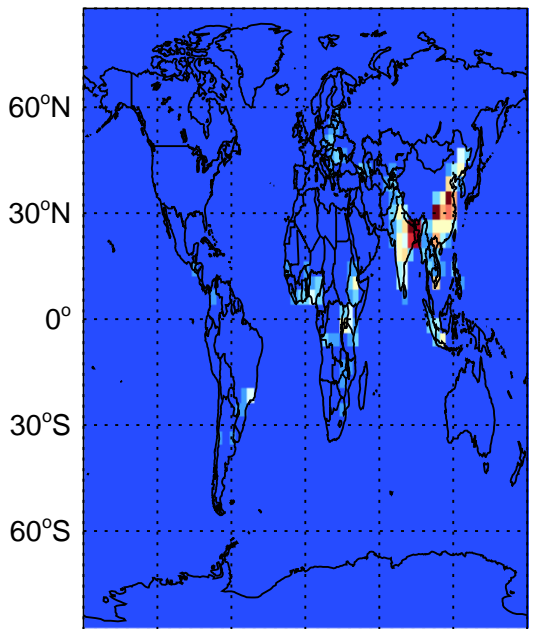


180° 120°W 60°W 0° 60°E 120°E 180°

0.00e+00 1.53e+06 3.05e+06 kg C

v11-01k-Run0

BC biofuel emissions for Oct



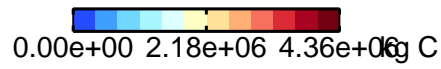
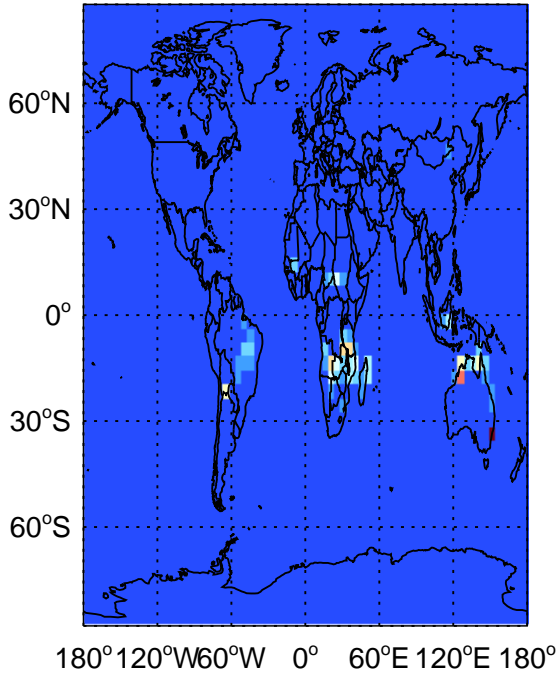
180° 120°W 60°W 0° 60°E 120°E 180°

0.00e+00 1.53e+06 3.05e+06 kg C

GEOS-Chem Emission Maps

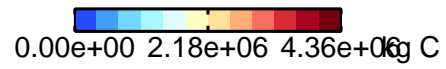
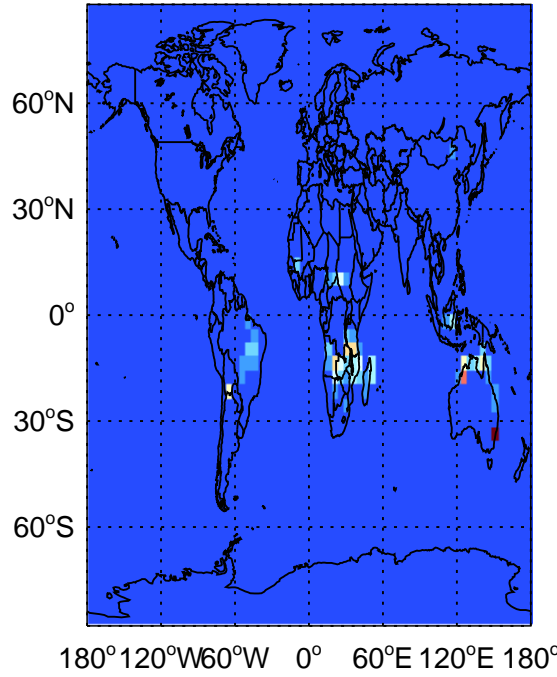
v11-01f-geosfp-Run0

BC biomass emissions for Oct



v11-01g-Run0

BC biomass emissions for Oct



v11-01k-Run0

BC biomass emissions for Oct

