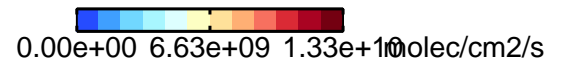
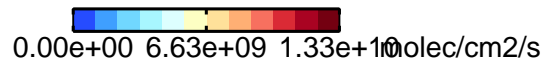
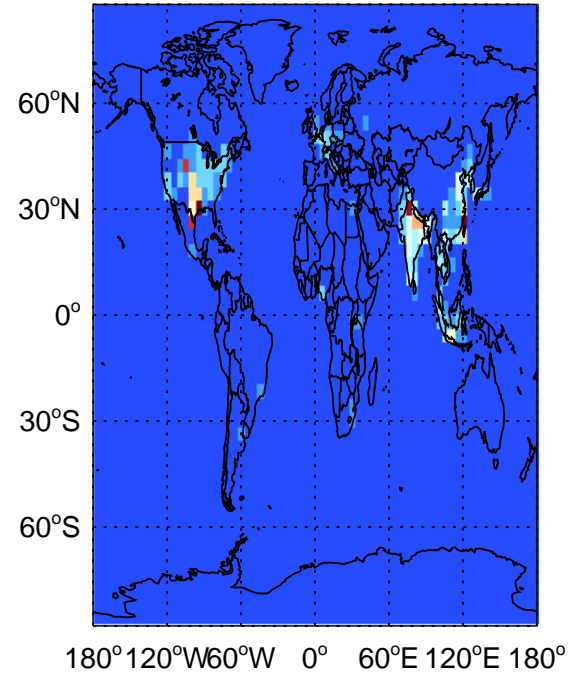
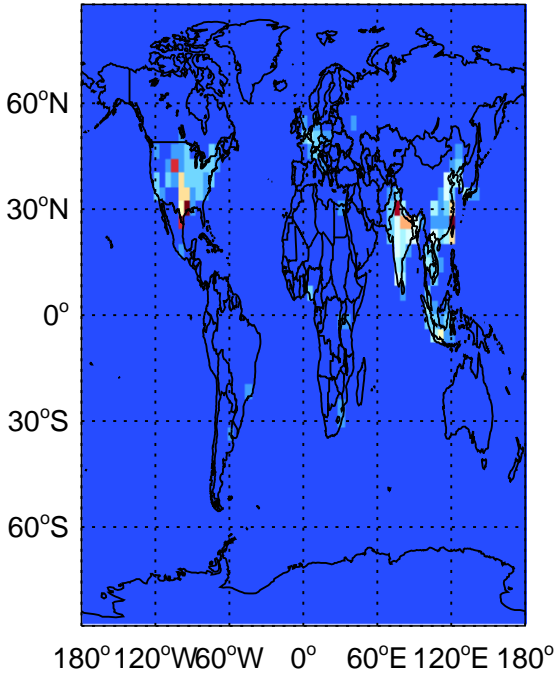


GEOS-Chem Emission Maps

v11-01f-geosfp-Run0

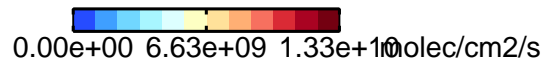
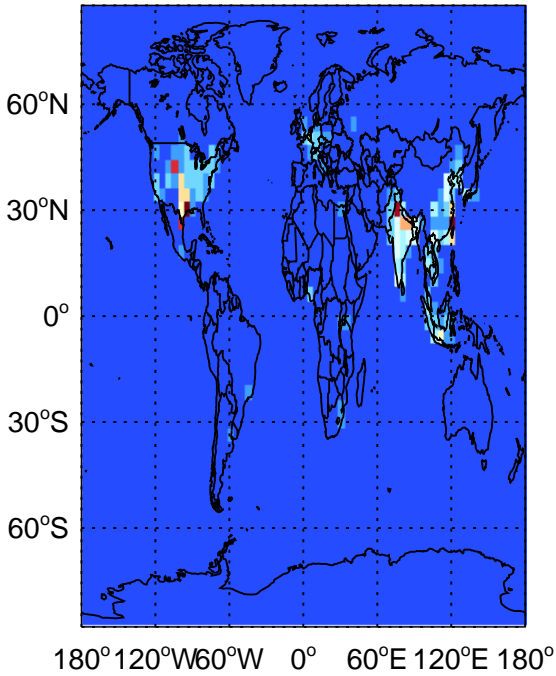
v11-01g-Run0

CH₂O anthro+biofuel emissions for Jul



v11-01k-Run0

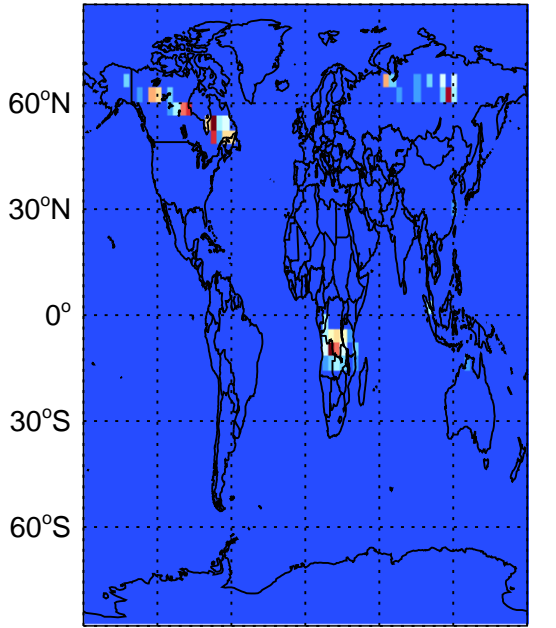
CH₂O anthro+biofuel emissions for Jul



GEOS-Chem Emission Maps

v11-01f-geosfp-Run0

CH₂O biomass emissions for Jul

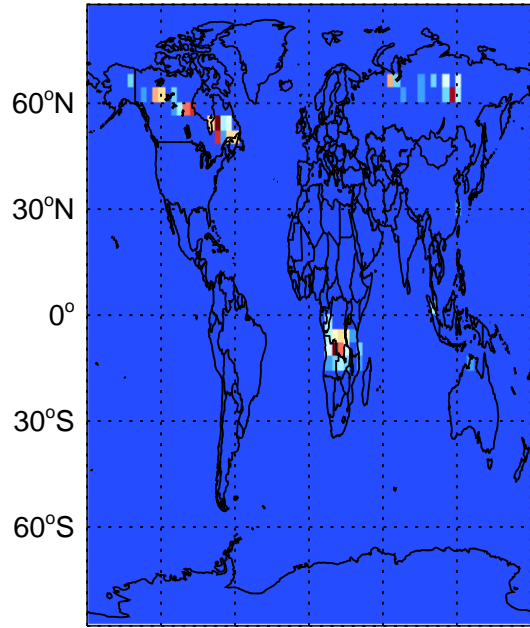


180° 120°W 60°W 0° 60°E 120°E 180°

0.00e+00 7.95e+10 1.59e+11 molec/cm²/s

v11-01g-Run0

CH₂O biomass emissions for Jul

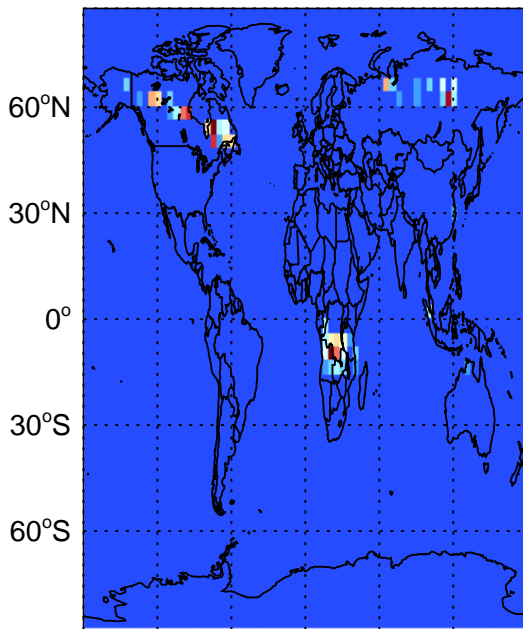


180° 120°W 60°W 0° 60°E 120°E 180°

0.00e+00 7.95e+10 1.59e+11 molec/cm²/s

v11-01k-Run0

CH₂O biomass emissions for Jul



180° 120°W 60°W 0° 60°E 120°E 180°

0.00e+00 7.95e+10 1.59e+11 molec/cm²/s