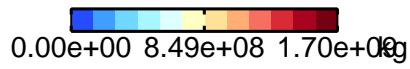
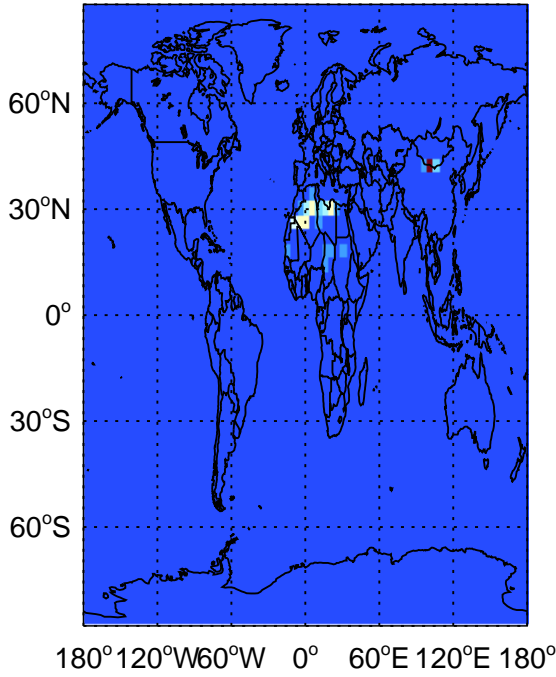


GEOS-Chem Emission Maps

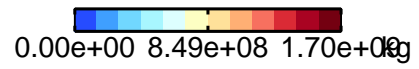
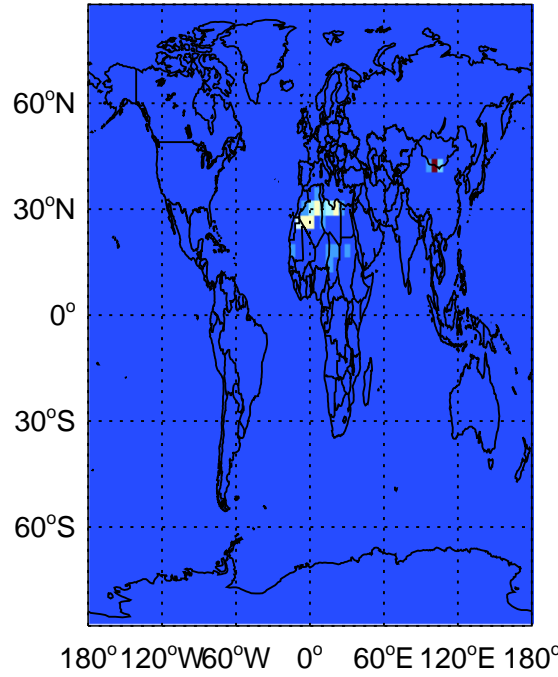
v11-01f-geosfp-Run0

DST1 emissions for Apr



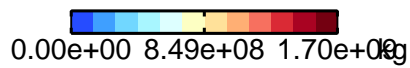
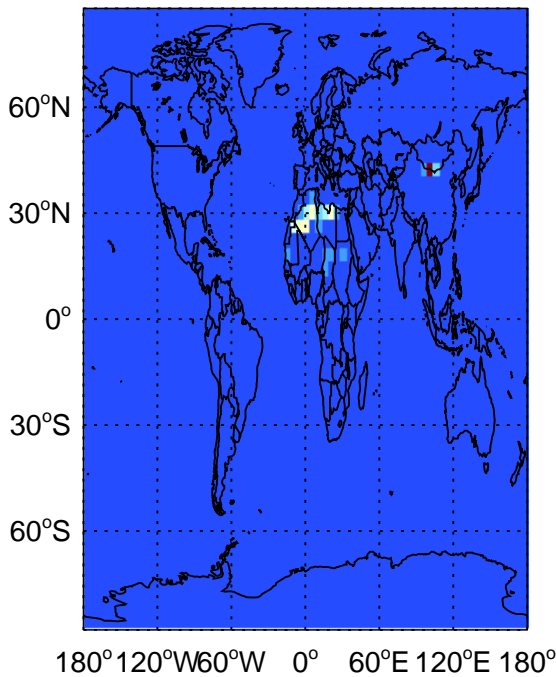
v11-01g-Run0

DST1 emissions for Apr



v11-01k-Run0

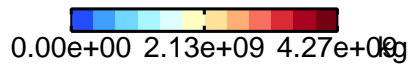
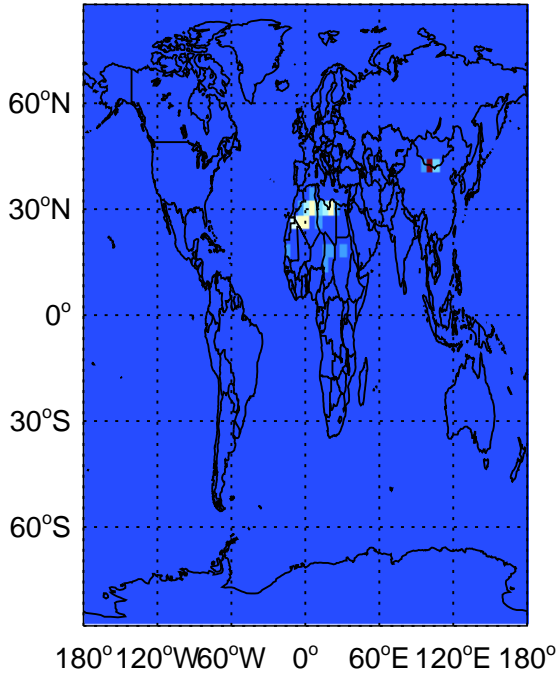
DST1 emissions for Apr



GEOS-Chem Emission Maps

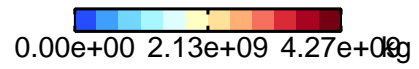
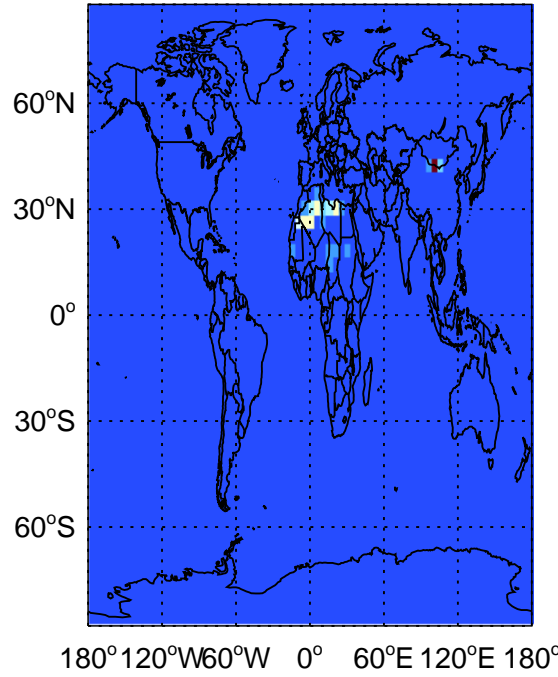
v11-01f-geosfp-Run0

DST2 emissions for Apr



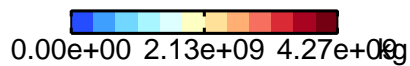
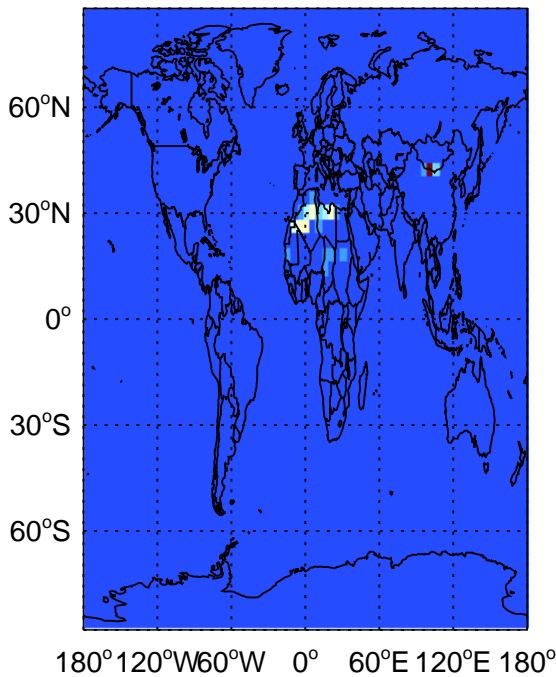
v11-01g-Run0

DST2 emissions for Apr



v11-01k-Run0

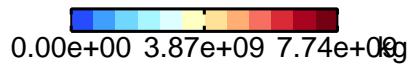
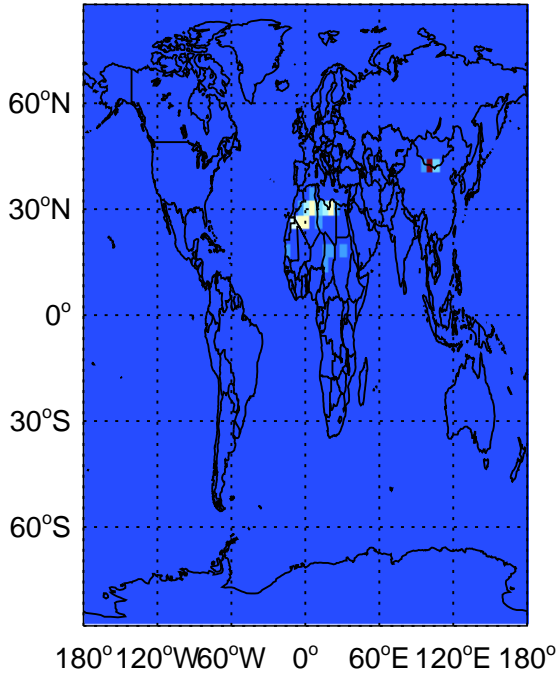
DST2 emissions for Apr



GEOS-Chem Emission Maps

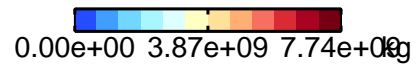
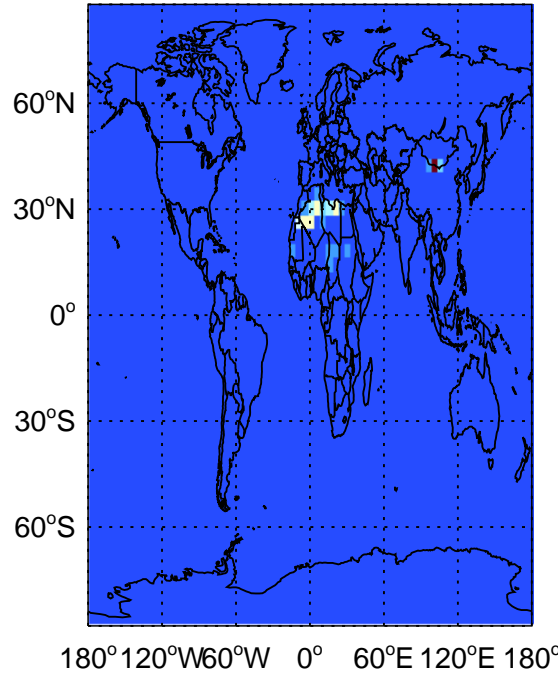
v11-01f-geosfp-Run0

DST3 emissions for Apr



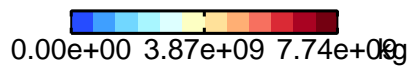
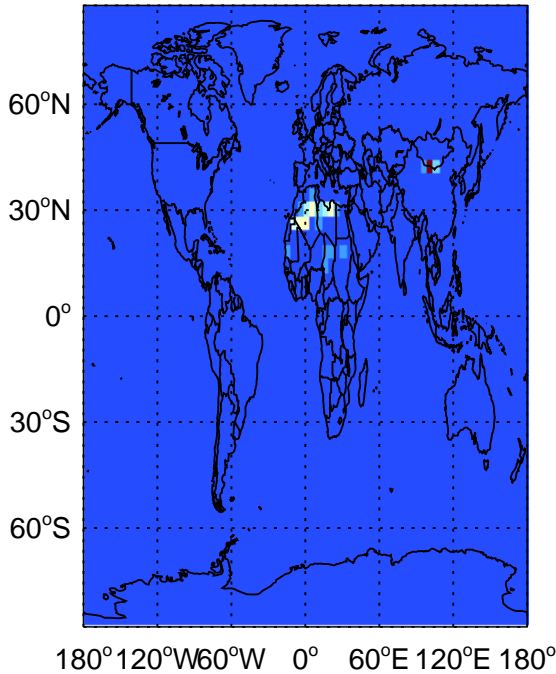
v11-01g-Run0

DST3 emissions for Apr



v11-01k-Run0

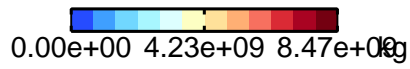
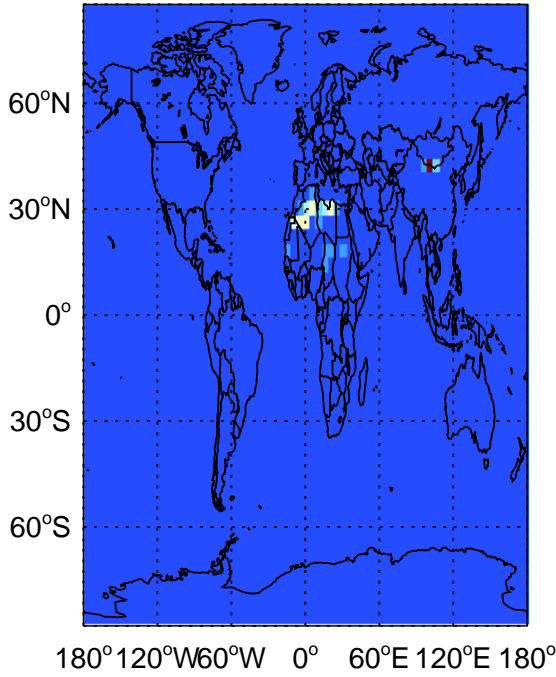
DST3 emissions for Apr



GEOS-Chem Emission Maps

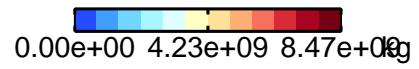
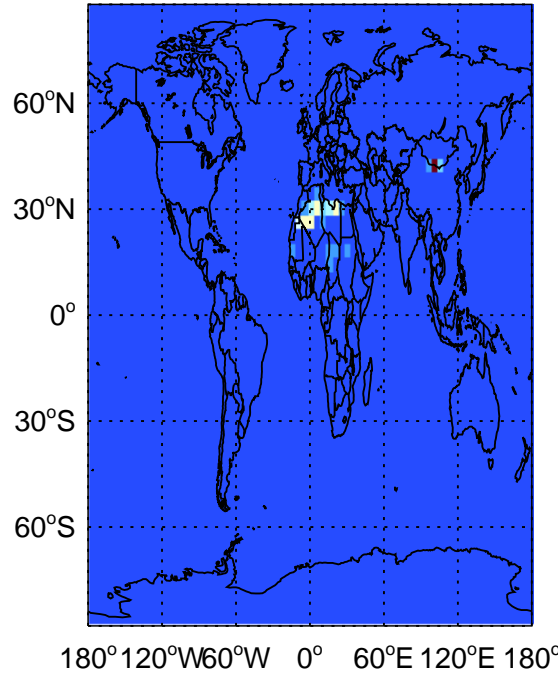
v11-01f-geosfp-Run0

DST4 emissions for Apr



v11-01g-Run0

DST4 emissions for Apr



v11-01k-Run0

DST4 emissions for Apr

