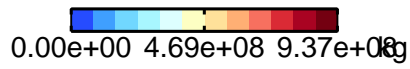
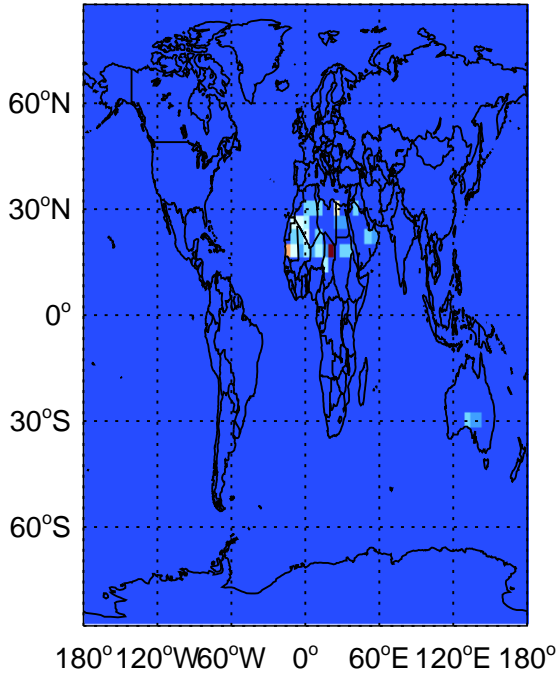


GEOS-Chem Emission Maps

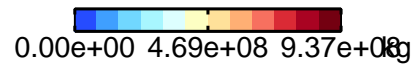
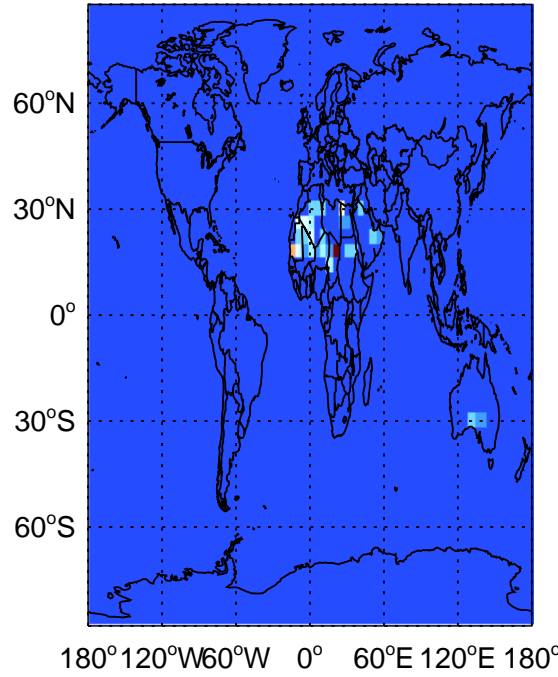
v11-01f-geosfp-Run0

DST1 emissions for Jan



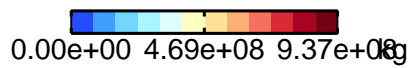
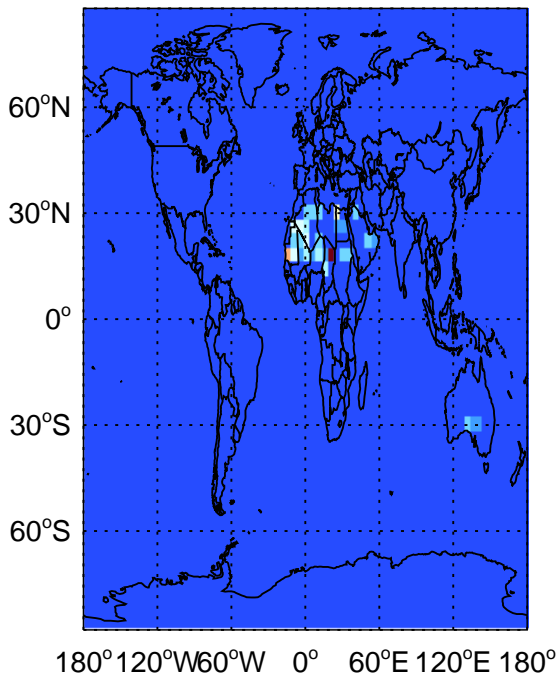
v11-01g-Run0

DST1 emissions for Jan



v11-01k-Run0

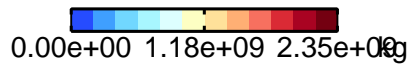
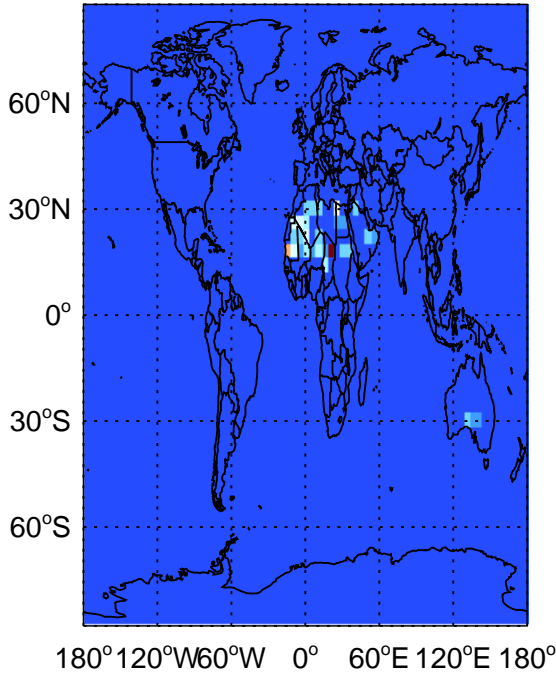
DST1 emissions for Jan



GEOS-Chem Emission Maps

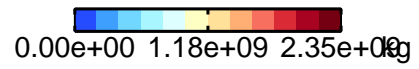
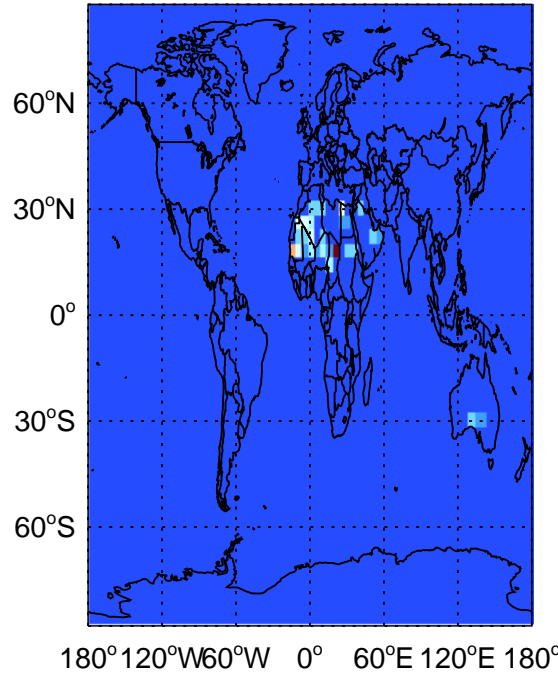
v11-01f-geosfp-Run0

DST2 emissions for Jan



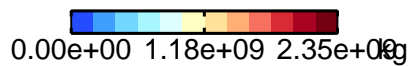
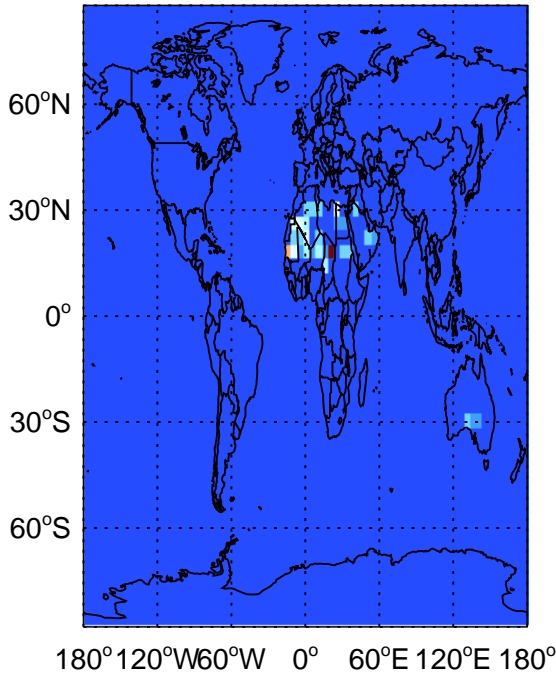
v11-01g-Run0

DST2 emissions for Jan



v11-01k-Run0

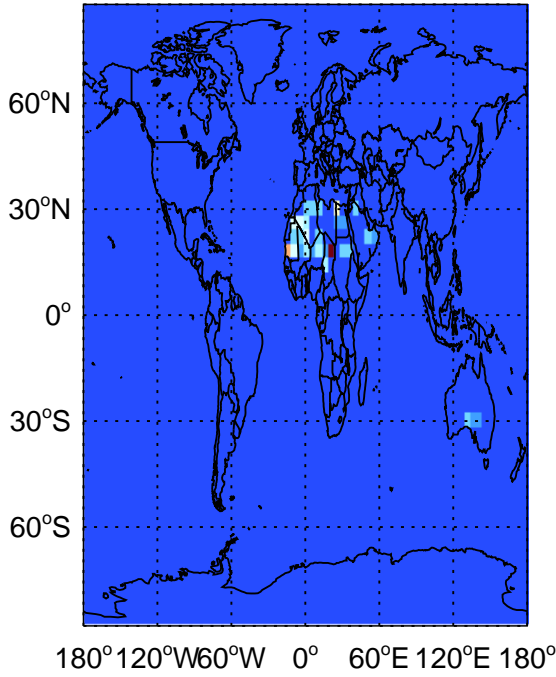
DST2 emissions for Jan



GEOS-Chem Emission Maps

v11-01f-geosfp-Run0

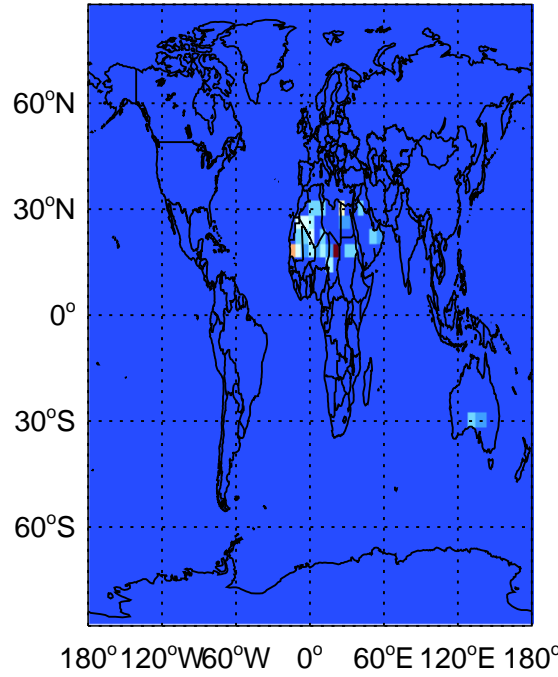
DST3 emissions for Jan



0.00e+00 2.14e+09 4.27e+09 g

v11-01g-Run0

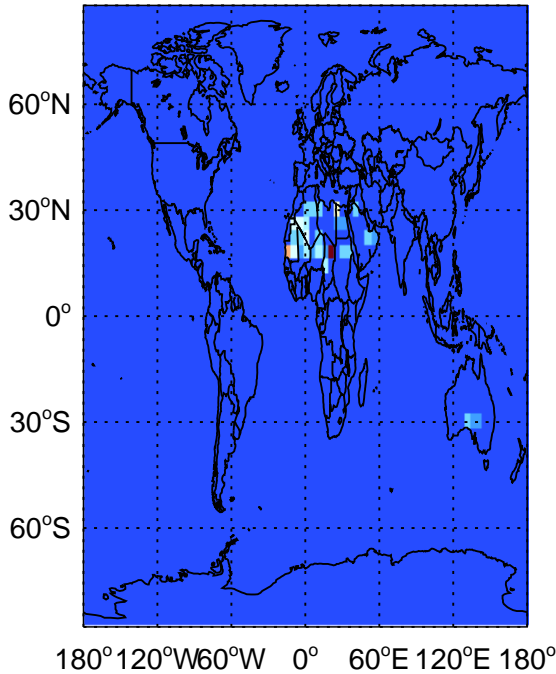
DST3 emissions for Jan



0.00e+00 2.14e+09 4.27e+09 g

v11-01k-Run0

DST3 emissions for Jan

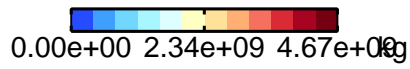
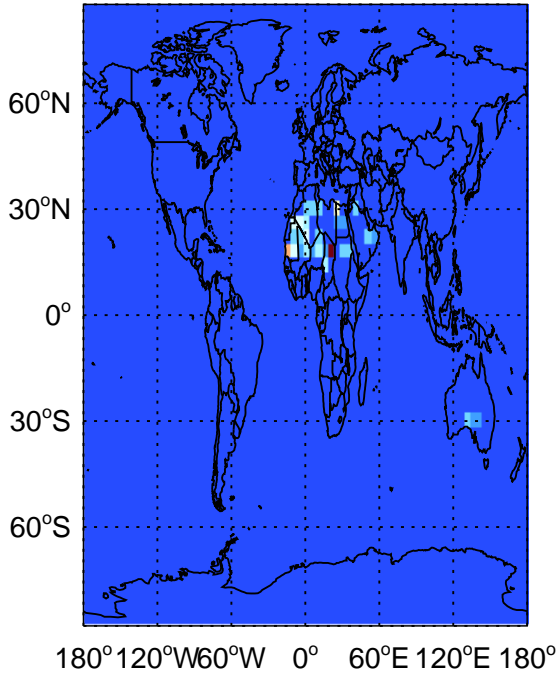


0.00e+00 2.14e+09 4.27e+09 g

GEOS-Chem Emission Maps

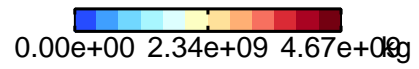
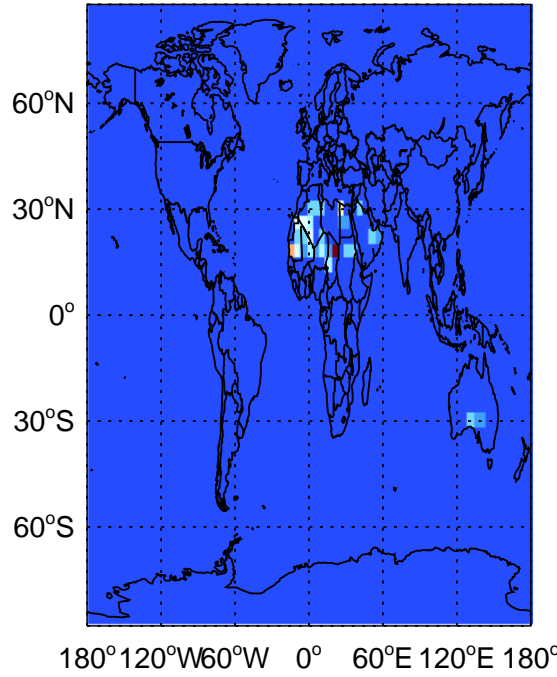
v11-01f-geosfp-Run0

DST4 emissions for Jan



v11-01g-Run0

DST4 emissions for Jan



v11-01k-Run0

DST4 emissions for Jan

