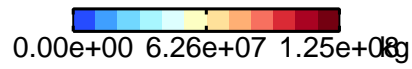
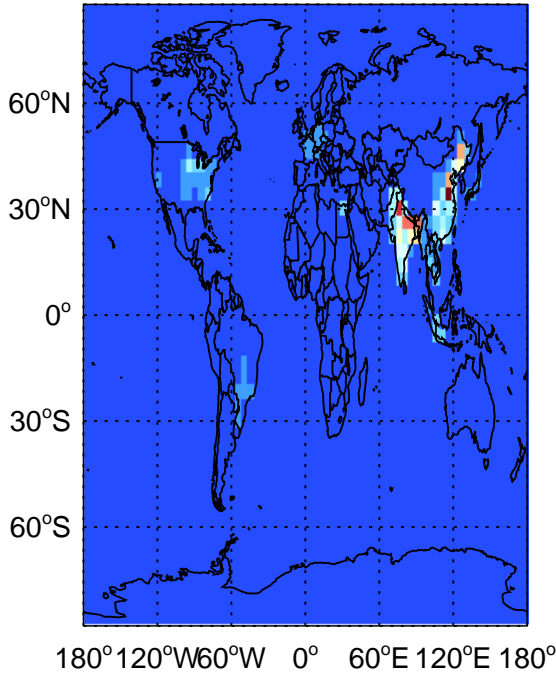


GEOS-Chem Emission Maps

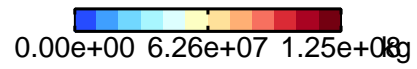
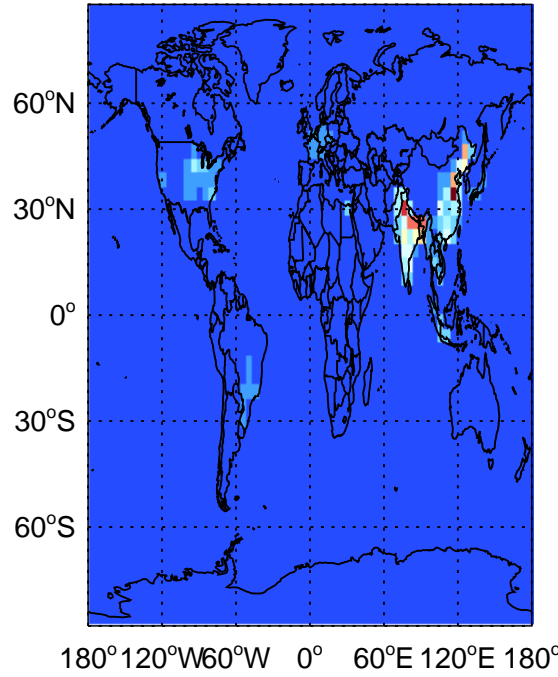
v11-01f-geosfp-Run0

NH3 anthro emissions for Jul



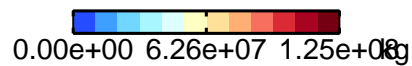
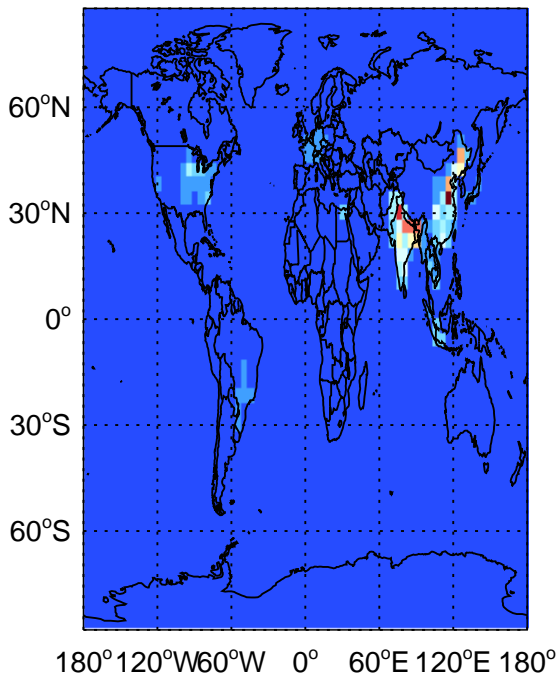
v11-01g-Run0

NH3 anthro emissions for Jul



v11-01k-Run0

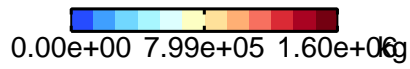
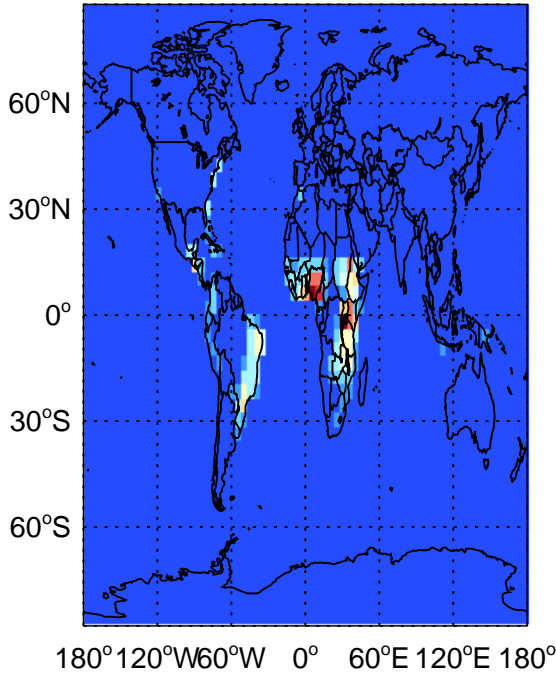
NH3 anthro emissions for Jul



GEOS-Chem Emission Maps

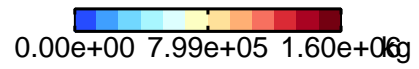
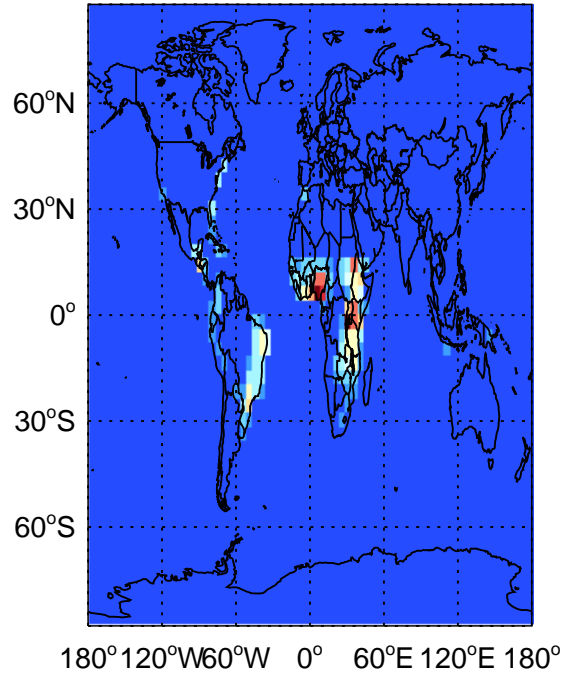
v11-01f-geosfp-Run0

NH3 biofuel emissions for Jul



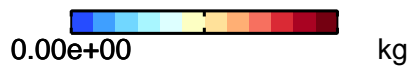
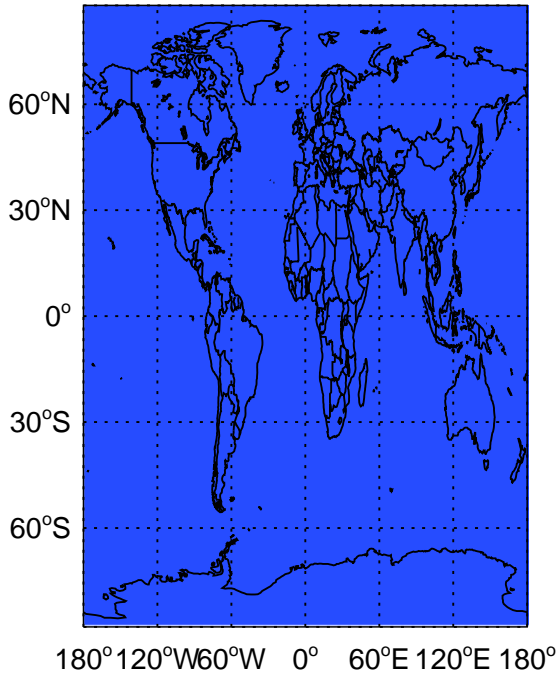
v11-01g-Run0

NH3 biofuel emissions for Jul



v11-01k-Run0

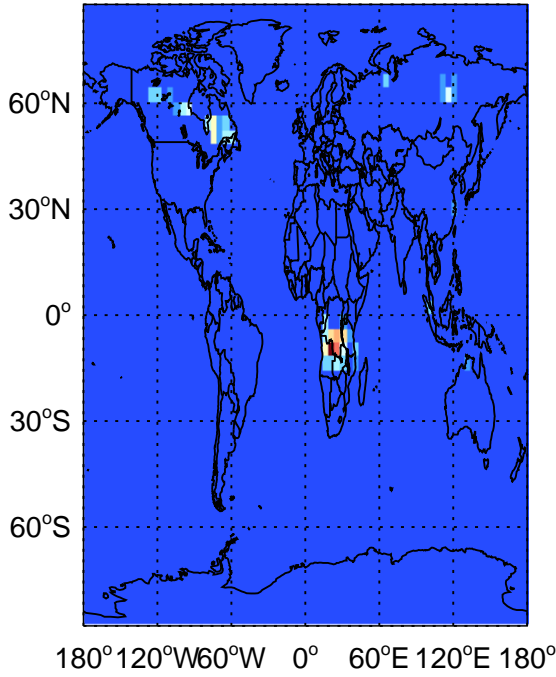
NH3 biofuel emissions for Jul



GEOS-Chem Emission Maps

v11-01f-geosfp-Run0

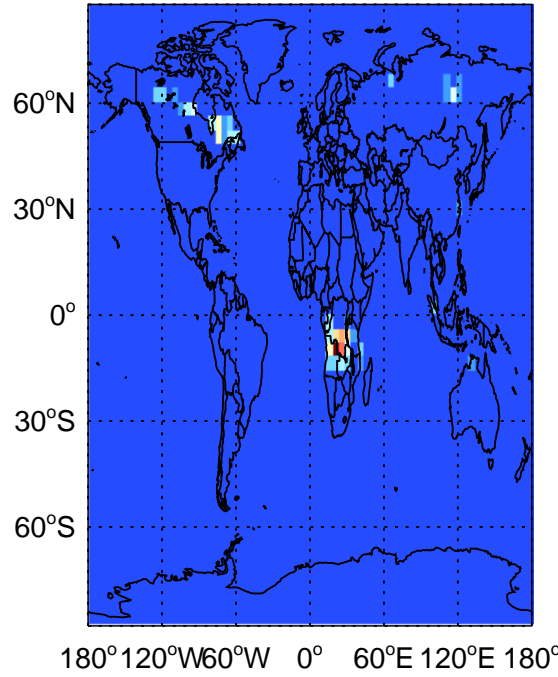
NH3 biomass emissions for Jul



0.00e+00 2.03e+07 4.07e+07g

v11-01g-Run0

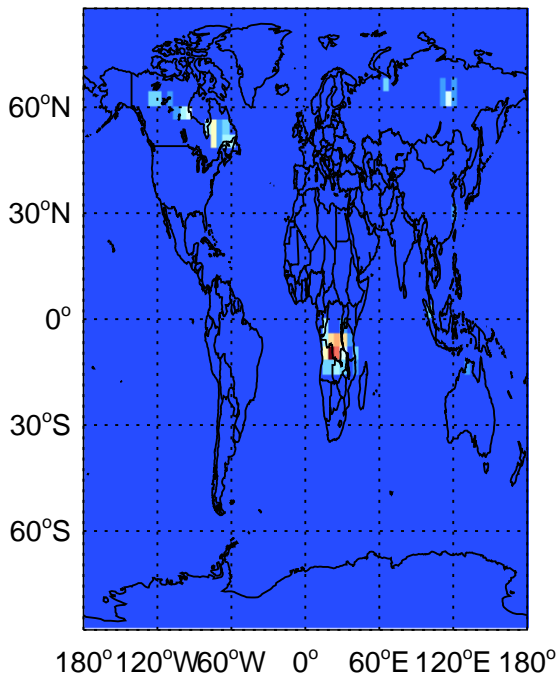
NH3 biomass emissions for Jul



0.00e+00 2.03e+07 4.07e+07g

v11-01k-Run0

NH3 biomass emissions for Jul

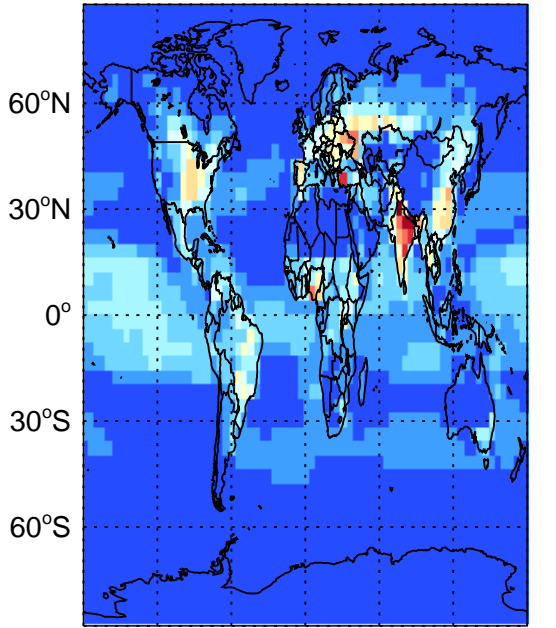


0.00e+00 2.03e+07 4.07e+07g

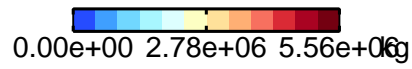
GEOS-Chem Emission Maps

v11-01f-geosfp-Run0

NH3 natural src emissions for Jul

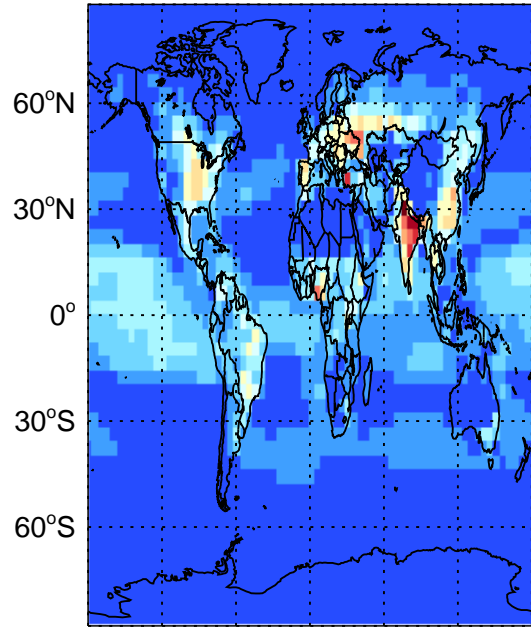


180° 120°W 60°W 0° 60°E 120°E 180°

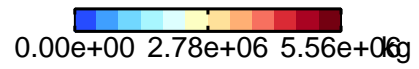


v11-01g-Run0

NH3 natural src emissions for Jul

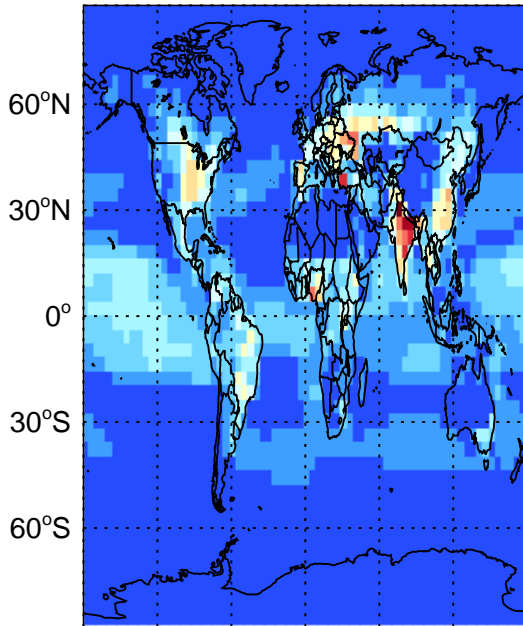


180° 120°W 60°W 0° 60°E 120°E 180°



v11-01k-Run0

NH3 natural src emissions for Jul



180° 120°W 60°W 0° 60°E 120°E 180°

