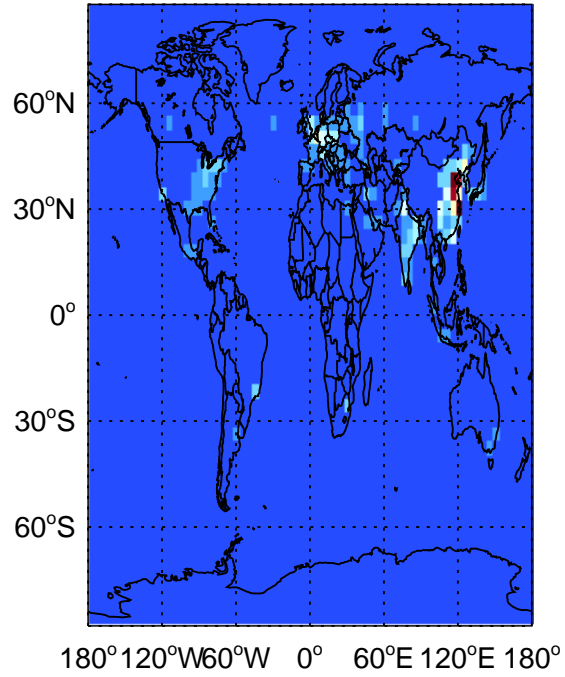
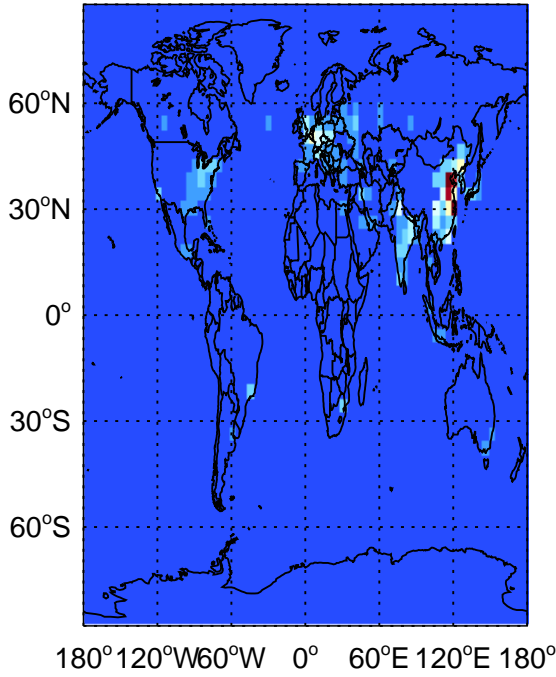


# GEOS-Chem Emission Maps

v11-01f-geosfp-Run0

v11-01g-Run0

NO anthro+biofuel emissions for Apr NO anthro+biofuel emissions for Apr

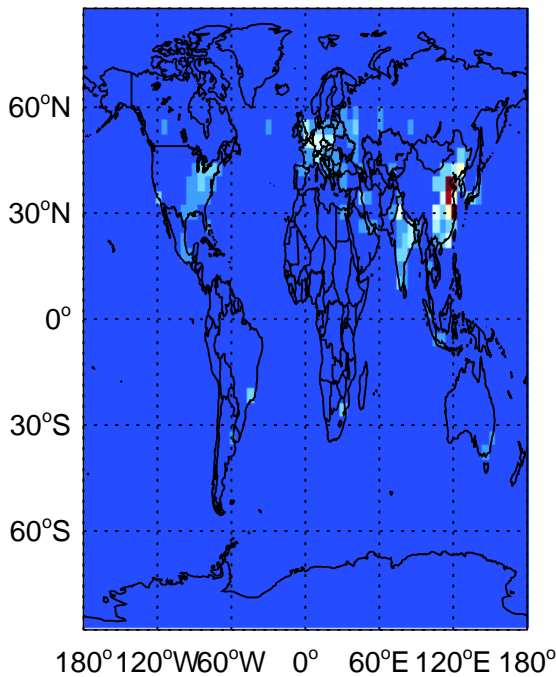


0.00e+00 3.02e+11 6.05e+11 molec/cm2/s

0.00e+00 3.02e+11 6.05e+11 molec/cm2/s

v11-01k-Run0

NO anthro+biofuel emissions for Apr



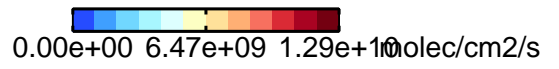
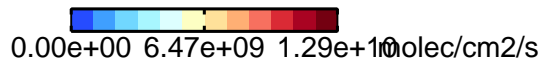
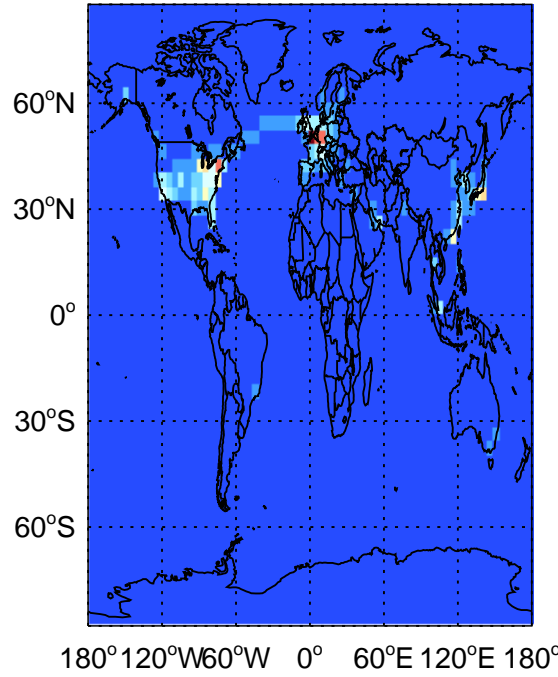
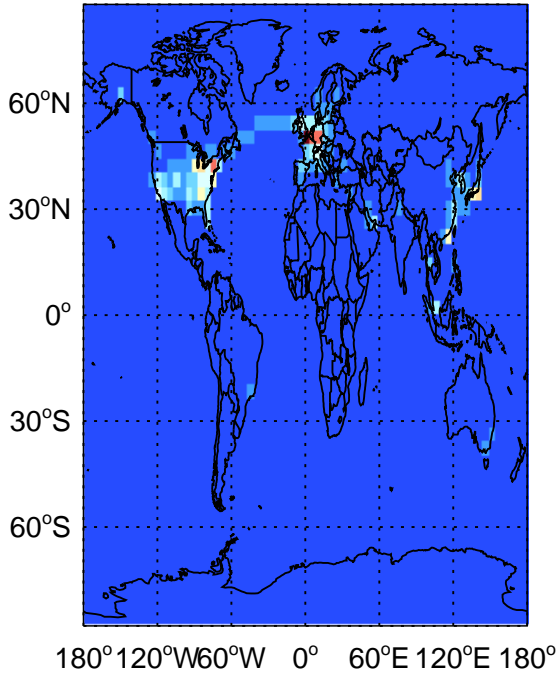
0.00e+00 3.02e+11 6.05e+11 molec/cm2/s

# GEOS-Chem Emission Maps

## v11-01f-geosp-Run0

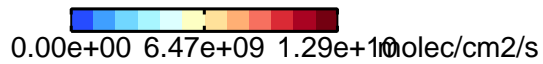
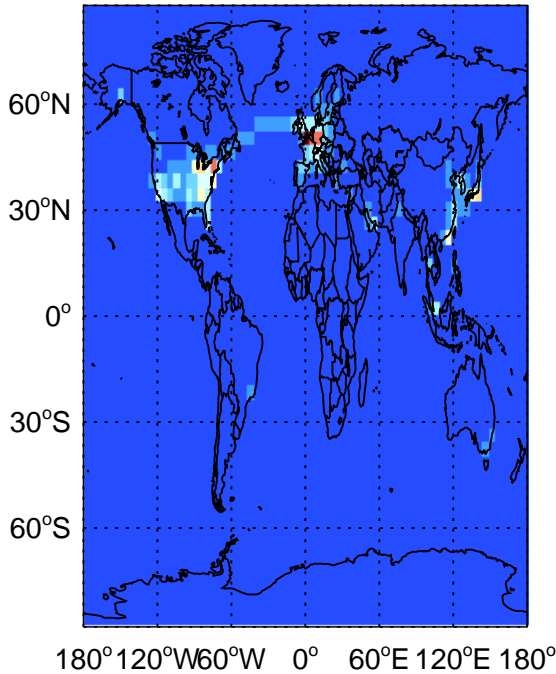
## v11-01g-Run0

NO column aircraft emissions for Apr



## v11-01k-Run0

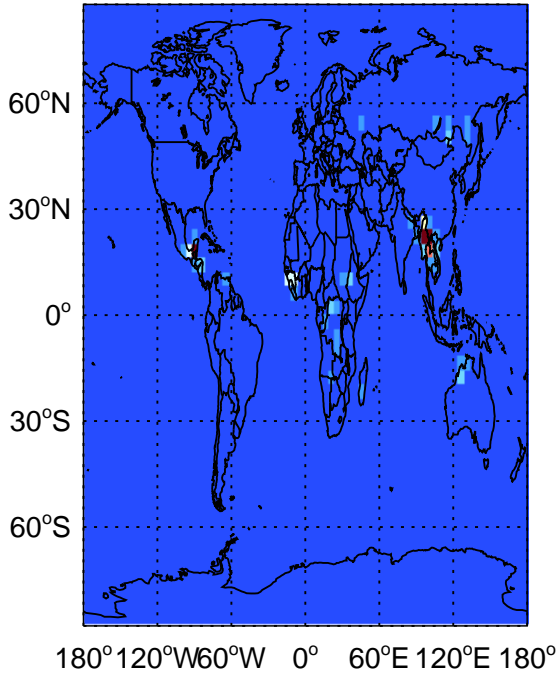
NO column aircraft emissions for Apr



# GEOS-Chem Emission Maps

v11-01f-geosfp-Run0

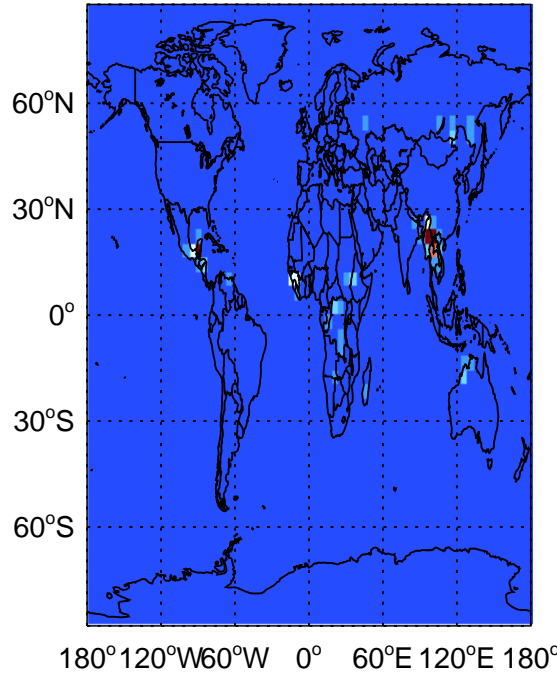
NO biomass emissions for Apr



0.00e+00 4.36e+10 8.71e+10 molec/cm2/s

v11-01g-Run0

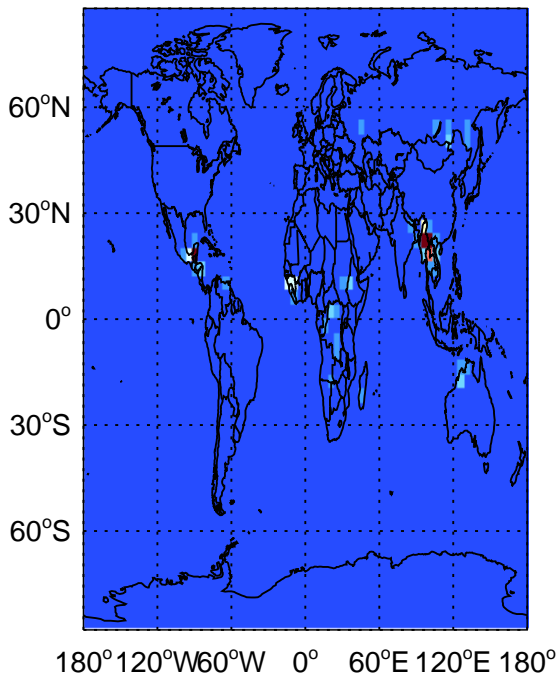
NO biomass emissions for Apr



0.00e+00 4.36e+10 8.71e+10 molec/cm2/s

v11-01k-Run0

NO biomass emissions for Apr

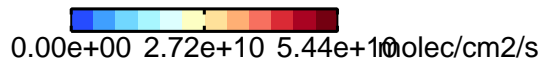
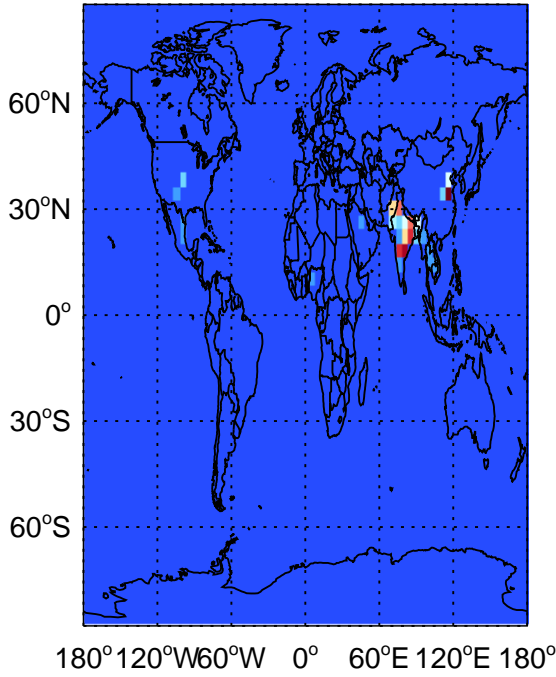


0.00e+00 4.36e+10 8.71e+10 molec/cm2/s

# GEOS-Chem Emission Maps

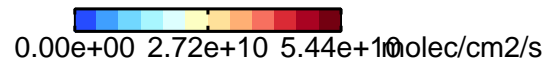
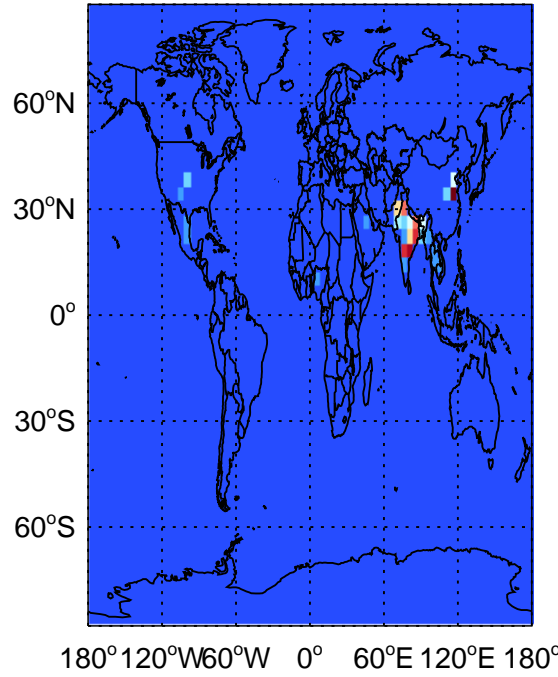
## v11-01f-geosp-Run0

NO fertilizer emissions for Apr



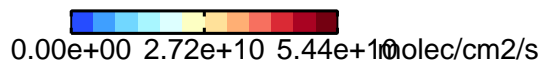
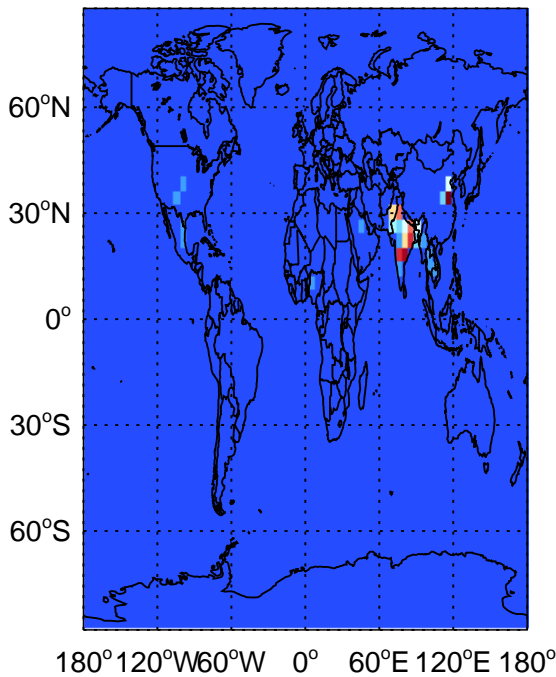
## v11-01g-Run0

NO fertilizer emissions for Apr



## v11-01k-Run0

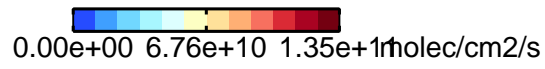
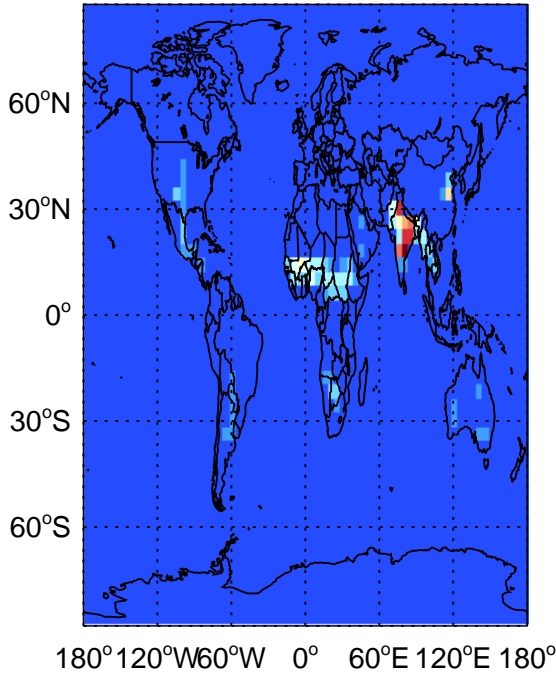
NO fertilizer emissions for Apr



# GEOS-Chem Emission Maps

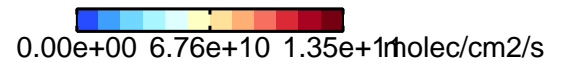
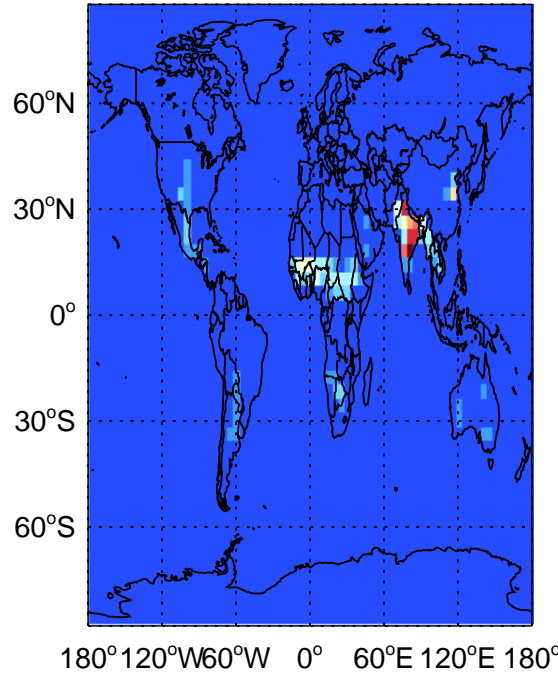
v11-01f-geosp-Run0

NO soil emissions for Apr



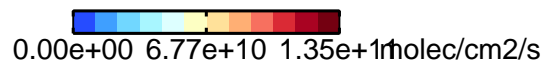
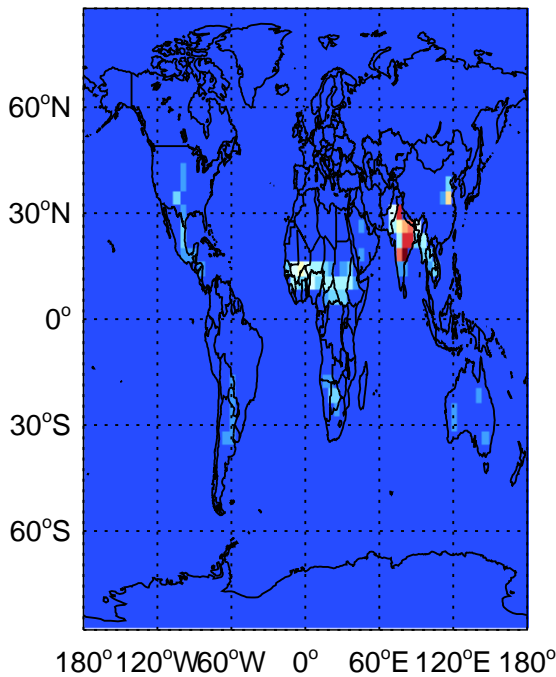
v11-01g-Run0

NO soil emissions for Apr



v11-01k-Run0

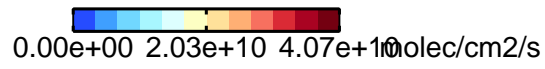
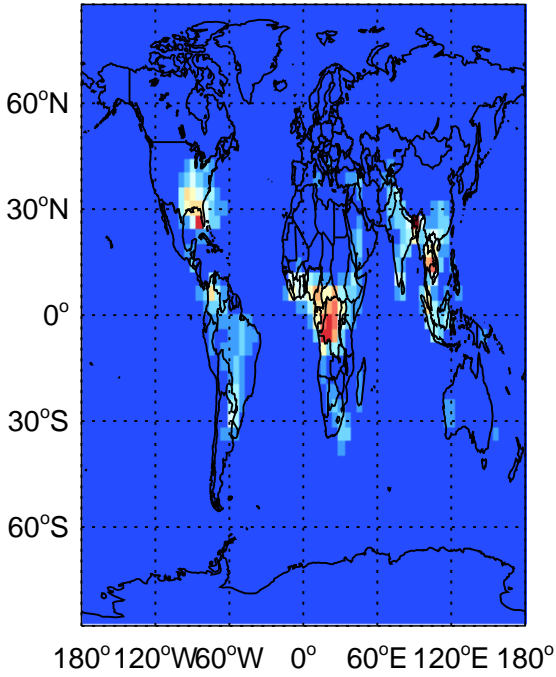
NO soil emissions for Apr



# GEOS-Chem Emission Maps

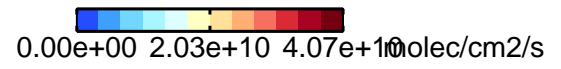
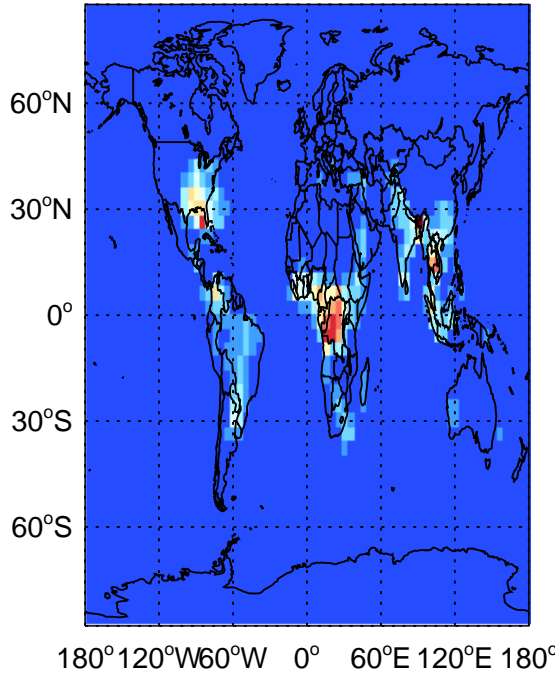
## v11-01f-geosfp-Run0

NO column lightning emissions for Apr



## v11-01g-Run0

NO column lightning emissions for Apr



## v11-01k-Run0

NO column lightning emissions for Apr

