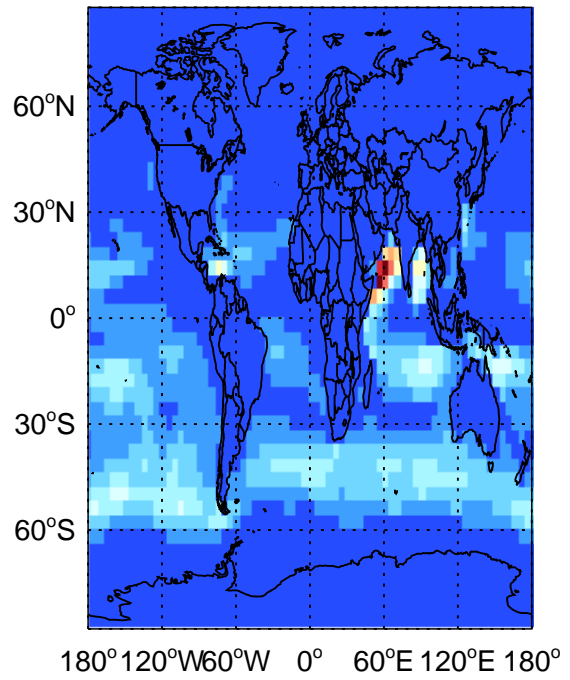
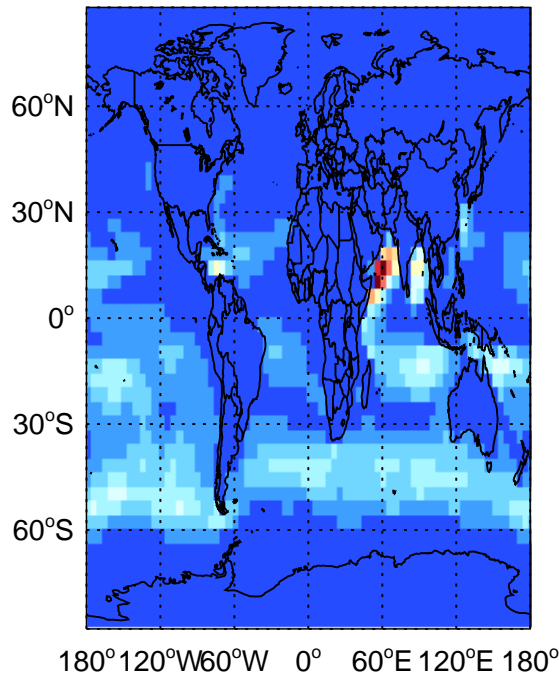


GEOS-Chem Emission Maps

v11-01f-geosfp-Run0

v11-01g-Run0

Accum-mode sea salt emissions for Jul

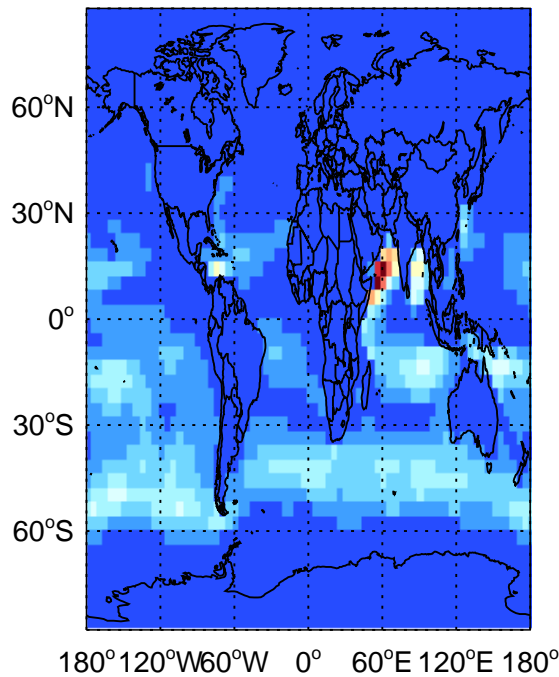


0.00e+00 1.22e+07 2.44e+07g

0.00e+00 1.22e+07 2.44e+07g

v11-01k-Run0

Accum-mode sea salt emissions for Jul



0.00e+00 1.22e+07 2.44e+07g

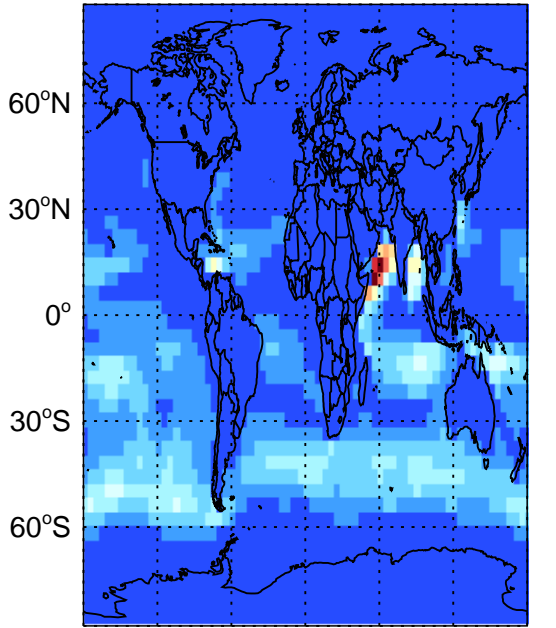
GEOS-Chem Emission Maps

v11-01f-geosfp-Run0

v11-01g-Run0

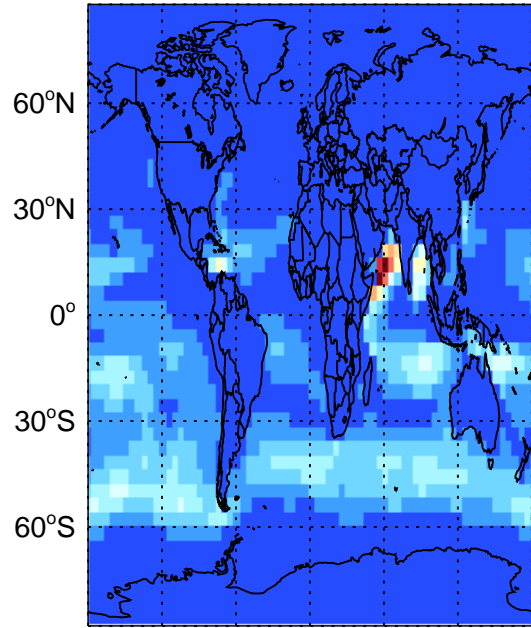
Coarse-mode sea salt emissions for Jul

Coarse-mode sea salt emissions for Jul



180° 120°W 60°W 0° 60°E 120°E 180°

0.00e+00 7.37e+08 1.47e+09

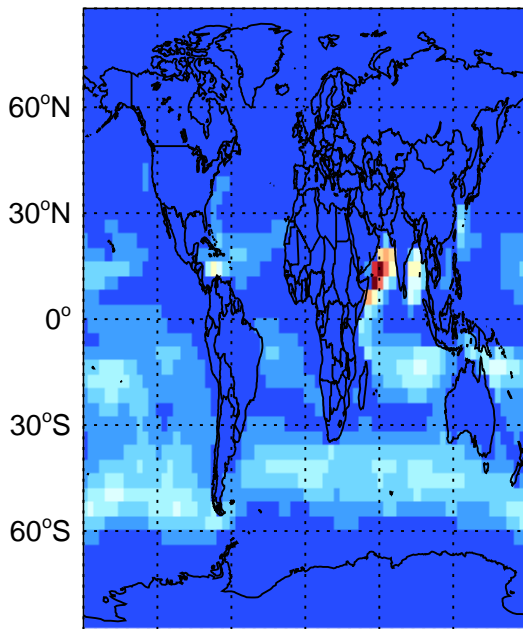


180° 120°W 60°W 0° 60°E 120°E 180°

0.00e+00 7.37e+08 1.47e+09

v11-01k-Run0

Coarse-mode sea salt emissions for Jul



180° 120°W 60°W 0° 60°E 120°E 180°

0.00e+00 7.37e+08 1.47e+09