

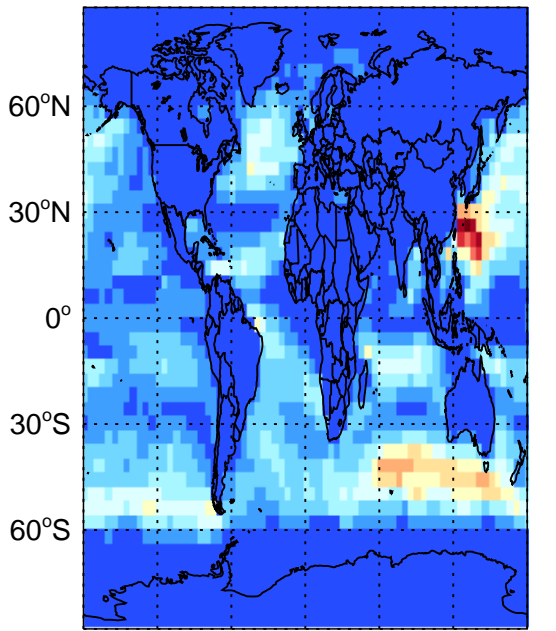
GEOS-Chem Emission Maps

v11-01f-geosfp-Run0

v11-01g-Run0

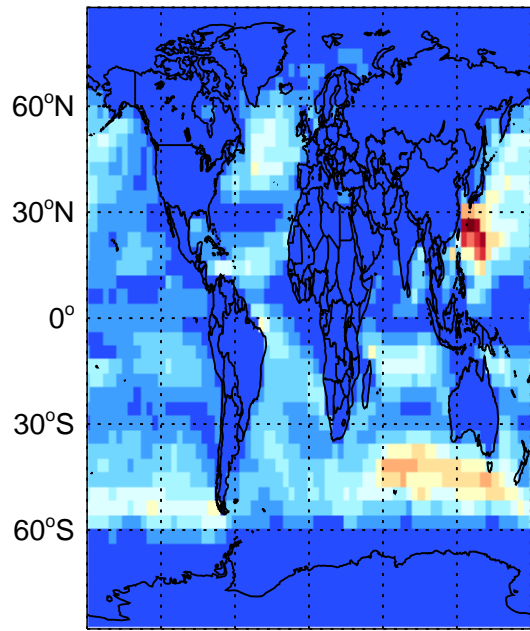
Accum-mode sea salt emissions for Oct

Accum-mode sea salt emissions for Oct



180° 120°W 60°W 0° 60°E 120°E 180°

0.00e+00 6.49e+06 1.30e+07g

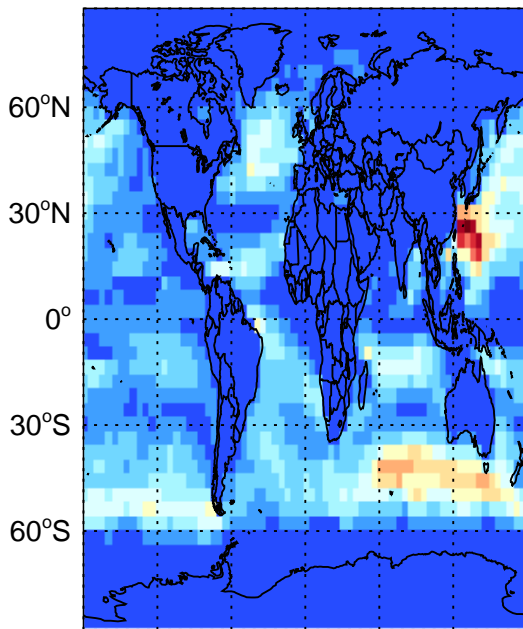


180° 120°W 60°W 0° 60°E 120°E 180°

0.00e+00 6.49e+06 1.30e+07g

v11-01k-Run0

Accum-mode sea salt emissions for Oct



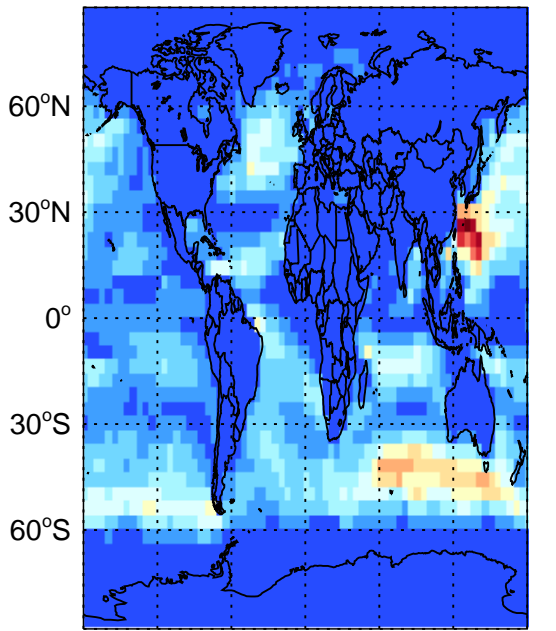
180° 120°W 60°W 0° 60°E 120°E 180°

0.00e+00 6.49e+06 1.30e+07g

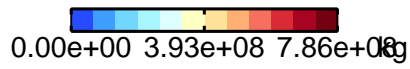
GEOS-Chem Emission Maps

v11-01f-geosfp-Run0

Coarse-mode sea salt emissions for Oct

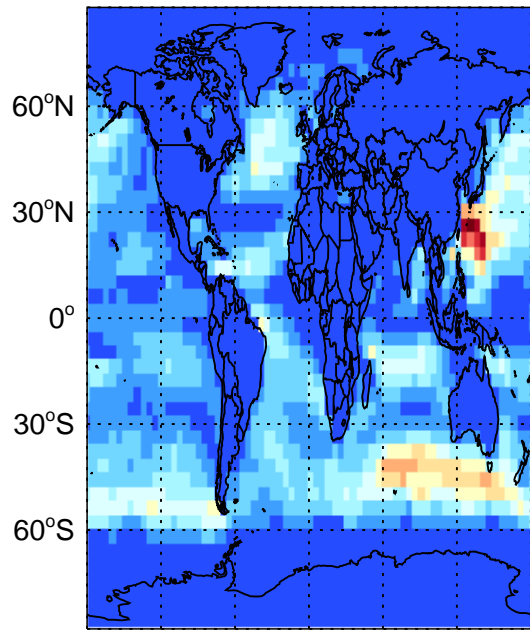


180° 120°W 60°W 0° 60°E 120°E 180°

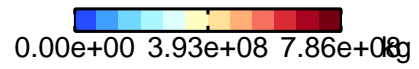


v11-01g-Run0

Coarse-mode sea salt emissions for Oct

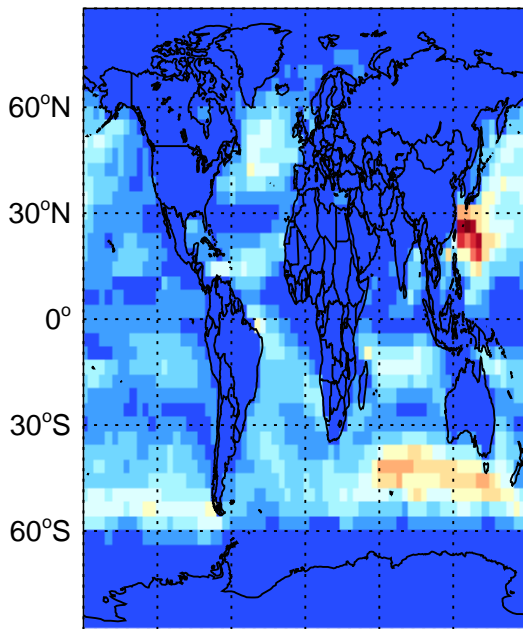


180° 120°W 60°W 0° 60°E 120°E 180°



v11-01k-Run0

Coarse-mode sea salt emissions for Oct



180° 120°W 60°W 0° 60°E 120°E 180°

