

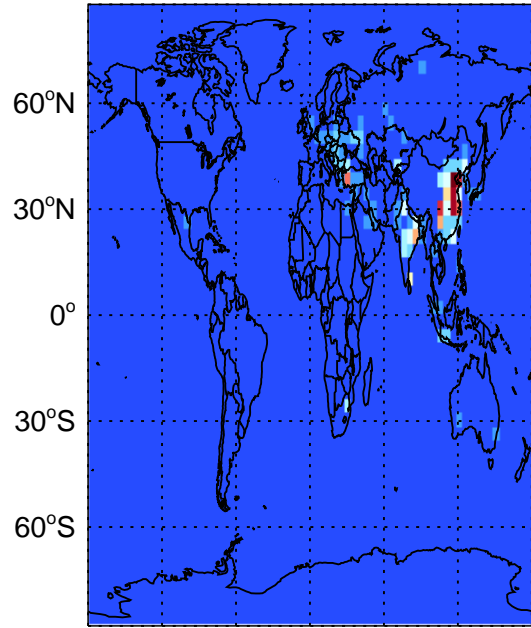
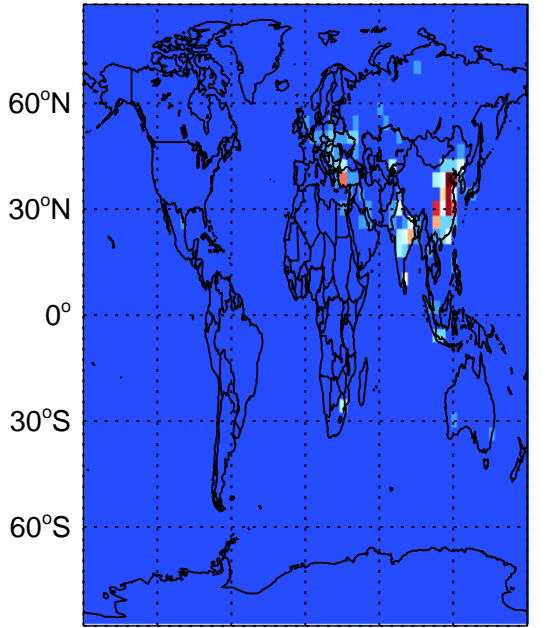
# GEOS-Chem Emission Maps

v11-01f-geosfp-Run0

v11-01g-Run0

SO4 anthro+biof emissions for Oct

SO4 anthro+biof emissions for Oct



180° 120°W 60°W 0° 60°E 120°E 180°

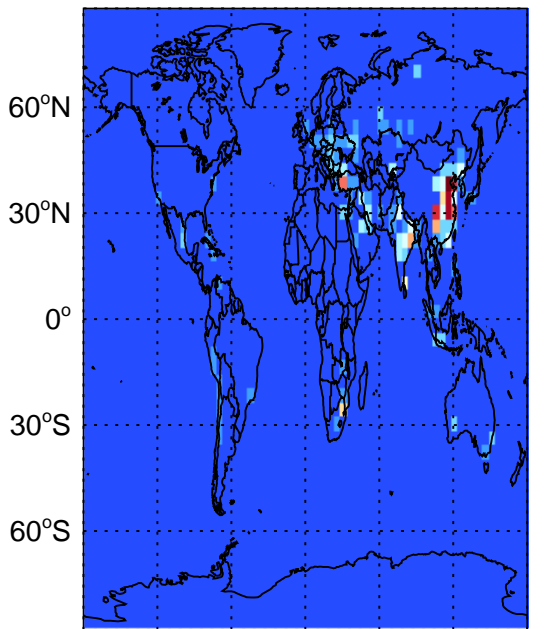
180° 120°W 60°W 0° 60°E 120°E 180°

0.00e+00 1.07e+06 2.15e+06 g S

0.00e+00 1.07e+06 2.15e+06 g S

v11-01k-Run0

SO4 anthro+biof emissions for Oct



180° 120°W 60°W 0° 60°E 120°E 180°

0.00e+00 1.07e+06 2.15e+06 g S