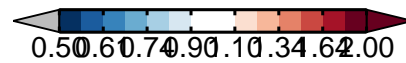
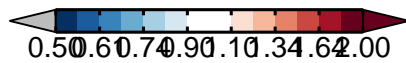
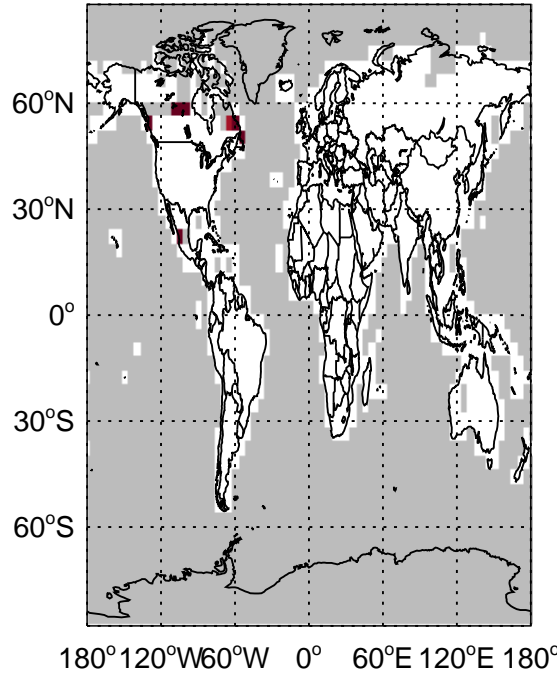
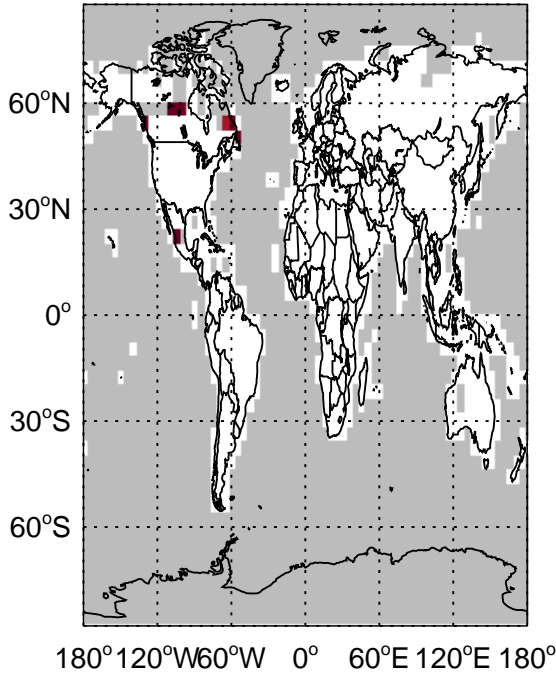


# GEOS-Chem Emission Ratio Maps

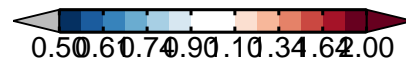
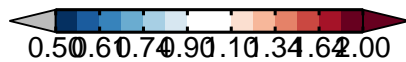
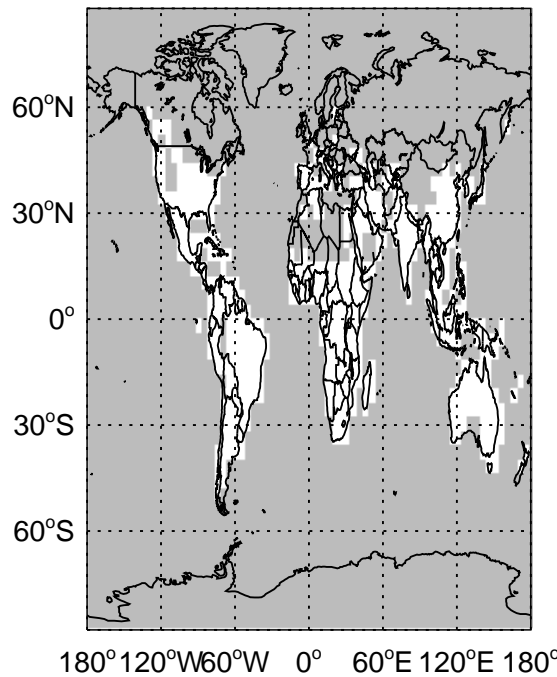
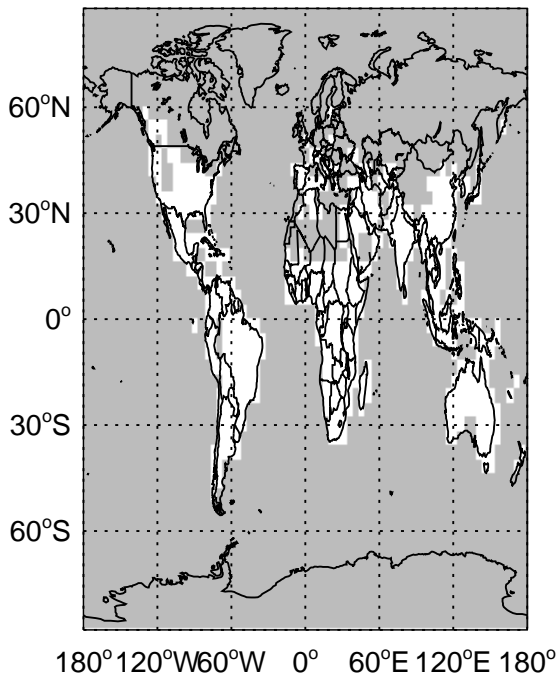
v11-01k-Run0 / v11-01f-geosfp-Run0    v11-01k-Run0 / v11-01g-Run0

Ratio: ACET anthro+biofuel emissions for Jan    Ratio: ACET anthro+biofuel emissions for Jan



v11-01k-Run0 / v11-01f-geosfp-Run0    v11-01k-Run0 / v11-01g-Run0

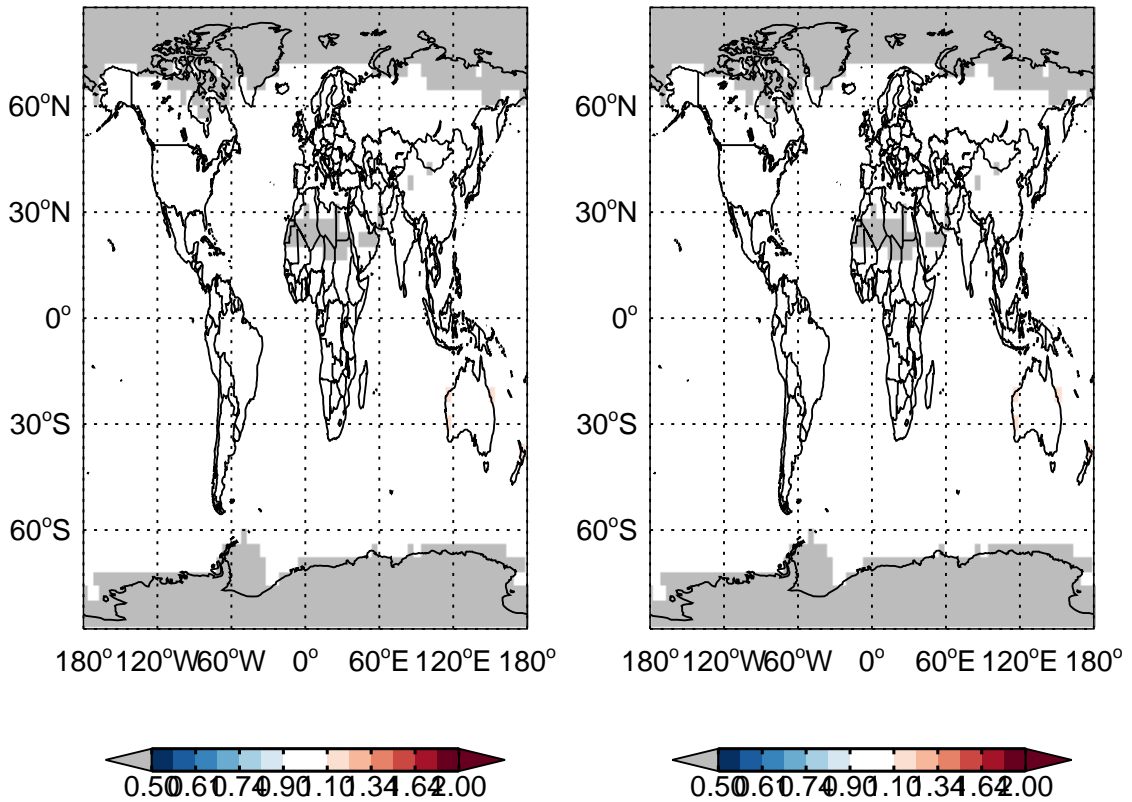
Ratio: ACET biomass emissions for Jan    Ratio: ACET biomass emissions for Jan



# GEOS-Chem Emission Ratio Maps

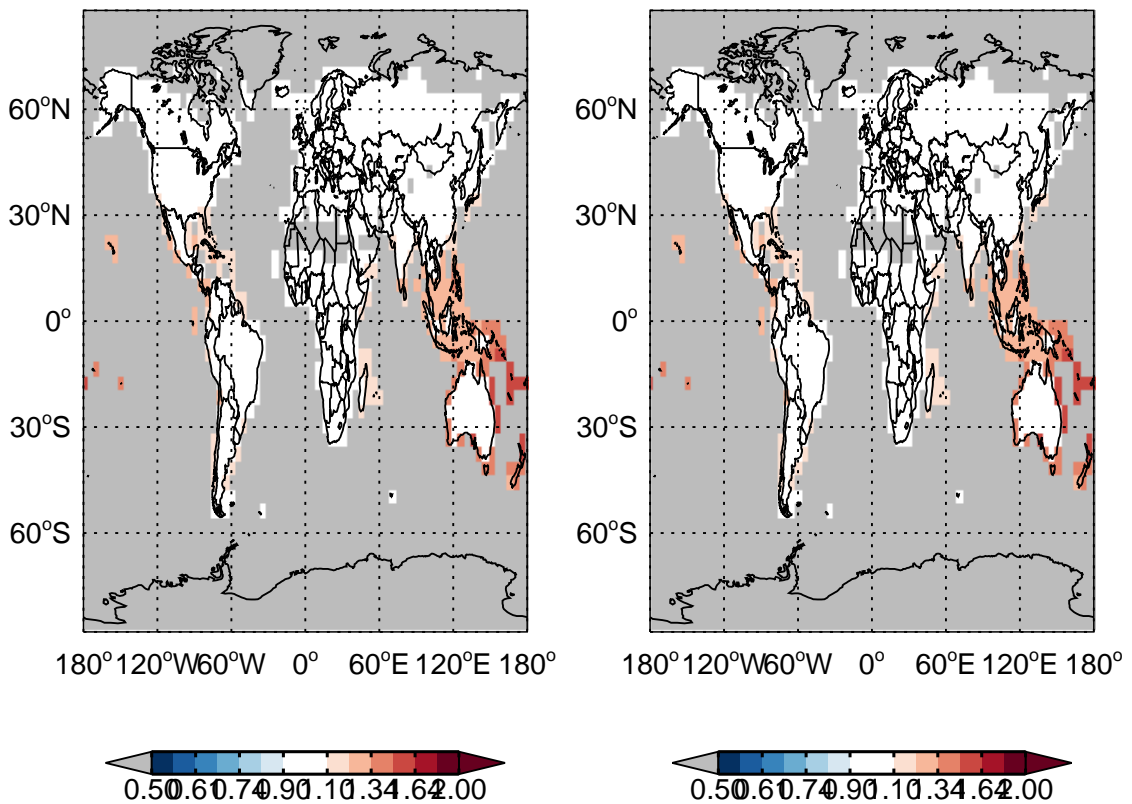
v11-01k-Run0 / v11-01f-geosfp-Run0    v11-01k-Run0 / v11-01g-Run0

Ratio: ACET biogenic emissions for Jan    Ratio: ACET biogenic emissions for Jan



v11-01k-Run0 / v11-01f-geosfp-Run0    v11-01k-Run0 / v11-01g-Run0

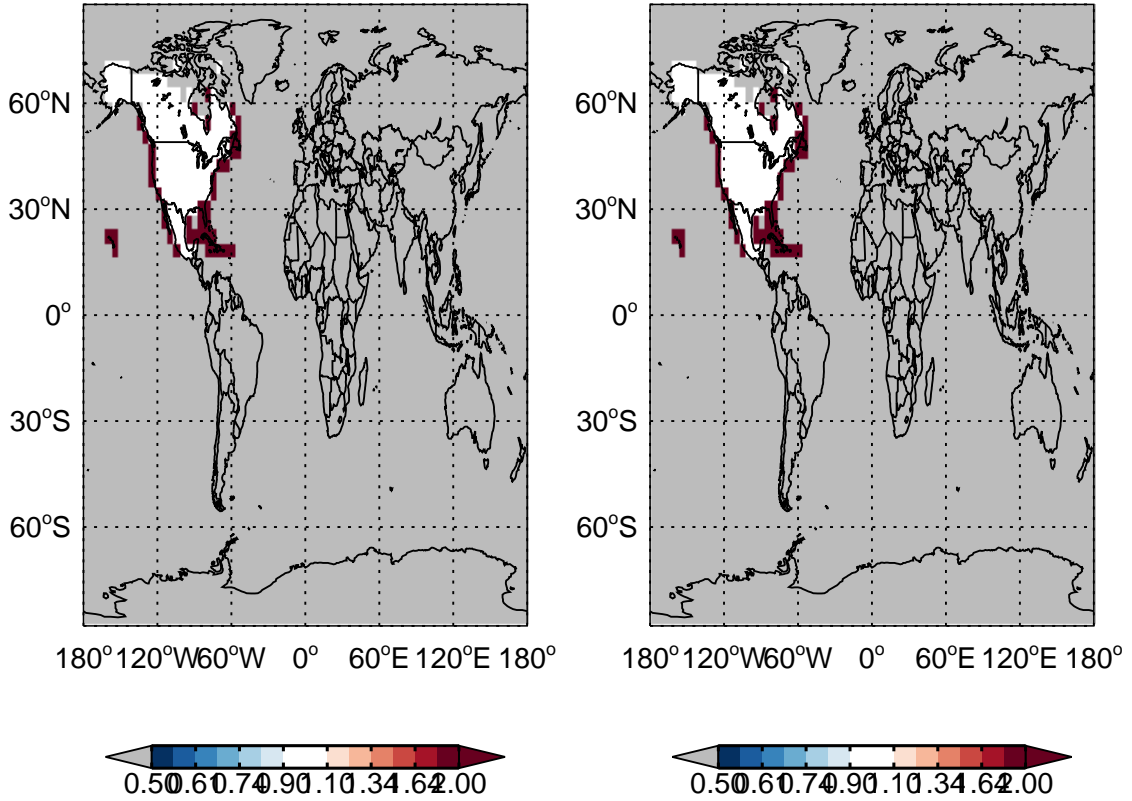
Ratio: ACET from MONOT emissions for Jan    Ratio: ACET from MONOT emissions for Jan



# GEOS-Chem Emission Ratio Maps

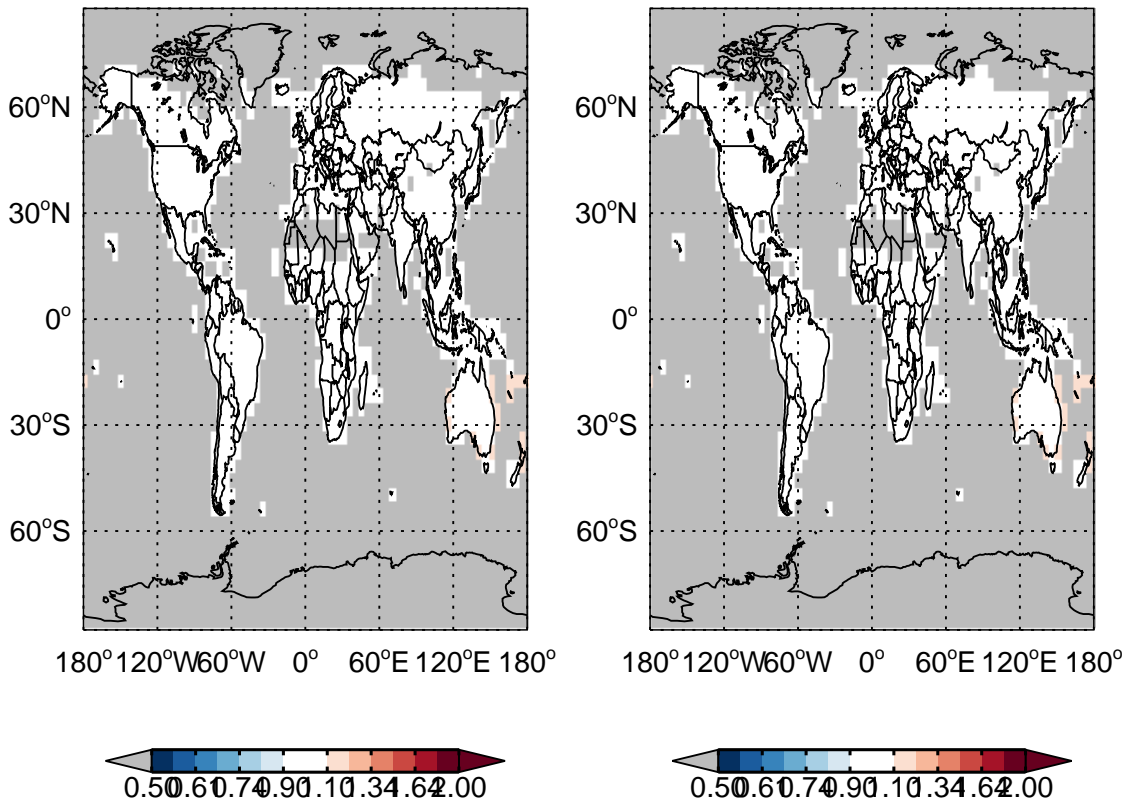
v11-01k-Run0 / v11-01f-geosfp-Run0      v11-01k-Run0 / v11-01g-Run0

Ratio: ACET from MBO emissions for Jan      Ratio: ACET from MBO emissions for Jan



v11-01k-Run0 / v11-01f-geosfp-Run0      v11-01k-Run0 / v11-01g-Run0

Ratio: ACET direct emissions for Jan      Ratio: ACET direct emissions for Jan



# GEOS-Chem Emission Ratio Maps

v11-01k-Run0 / v11-01f-geosfp-Run0    v11-01k-Run0 / v11-01g-Run0

Ratio: ACET ocean source emissions / total ACET ocean source emissions for Jan

