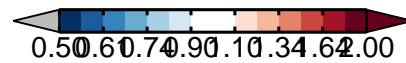
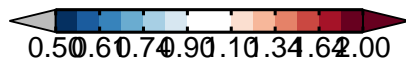
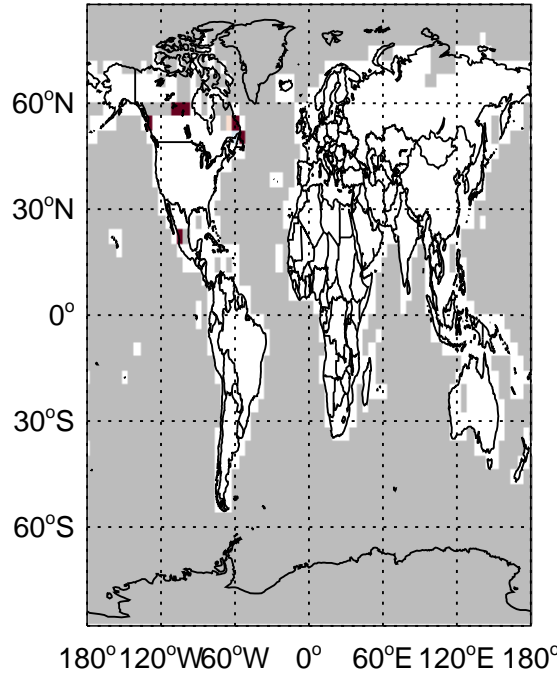
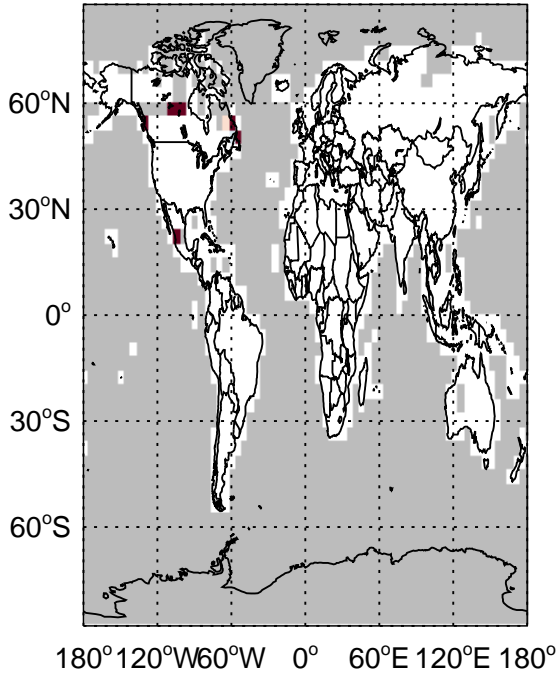


GEOS-Chem Emission Ratio Maps

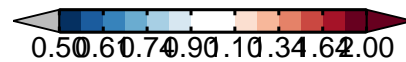
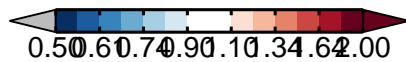
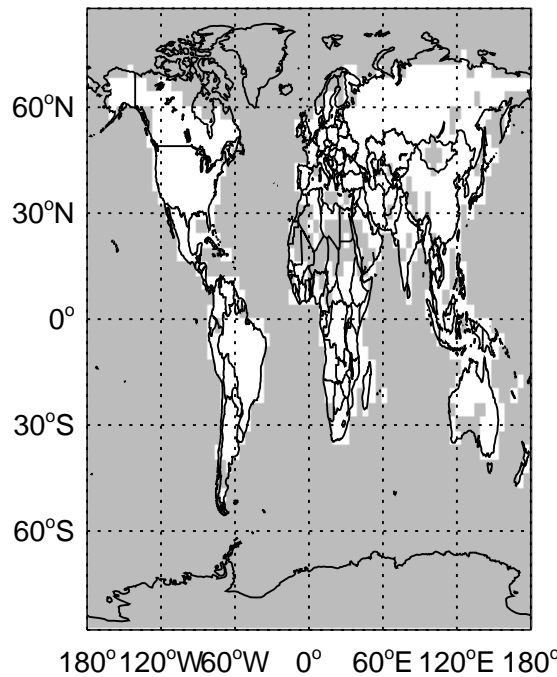
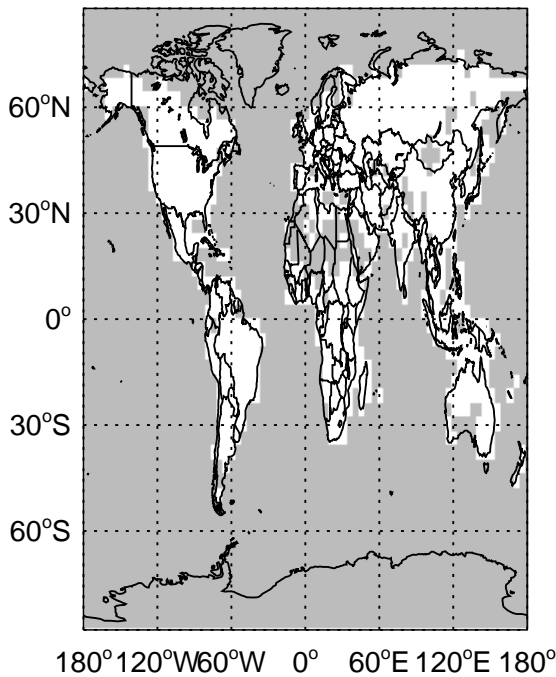
v11-01k-Run0 / v11-01f-geosfp-Run0 v11-01k-Run0 / v11-01g-Run0

Ratio: ACET anthro+biofuel emissions for Jul Ratio: ACET anthro+biofuel emissions for Jul



v11-01k-Run0 / v11-01f-geosfp-Run0 v11-01k-Run0 / v11-01g-Run0

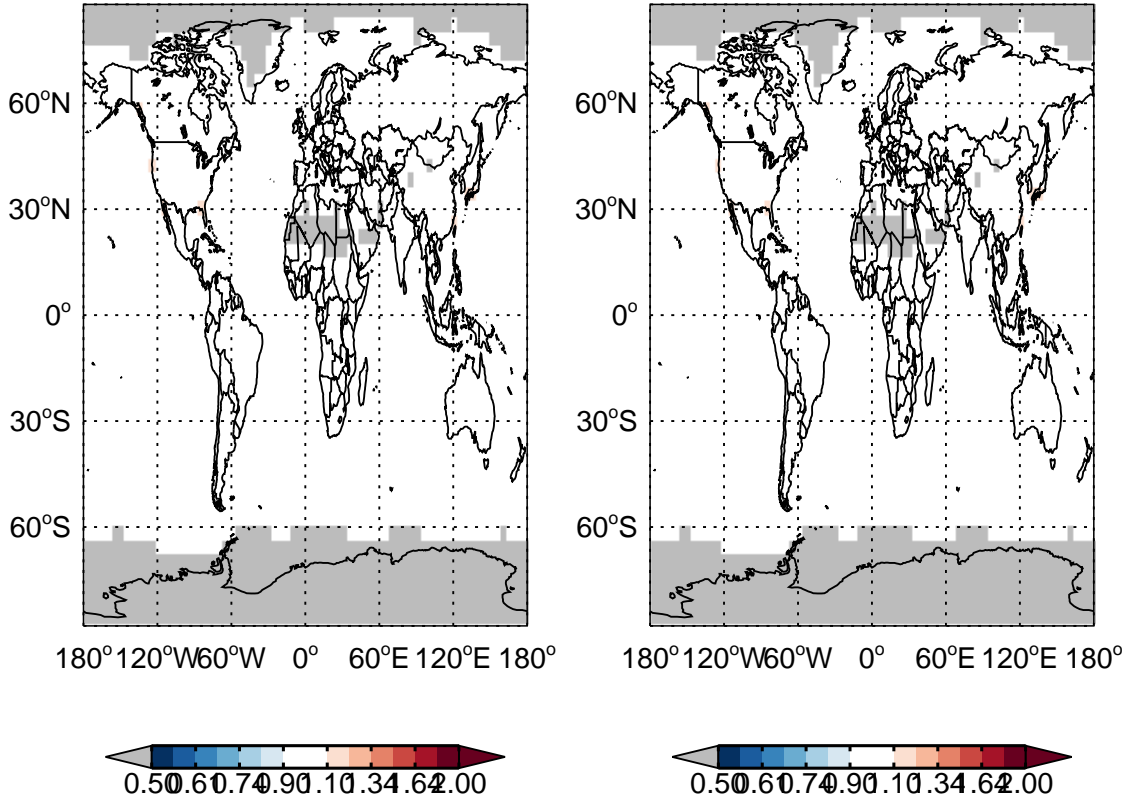
Ratio: ACET biomass emissions for Jul Ratio: ACET biomass emissions for Jul



GEOS-Chem Emission Ratio Maps

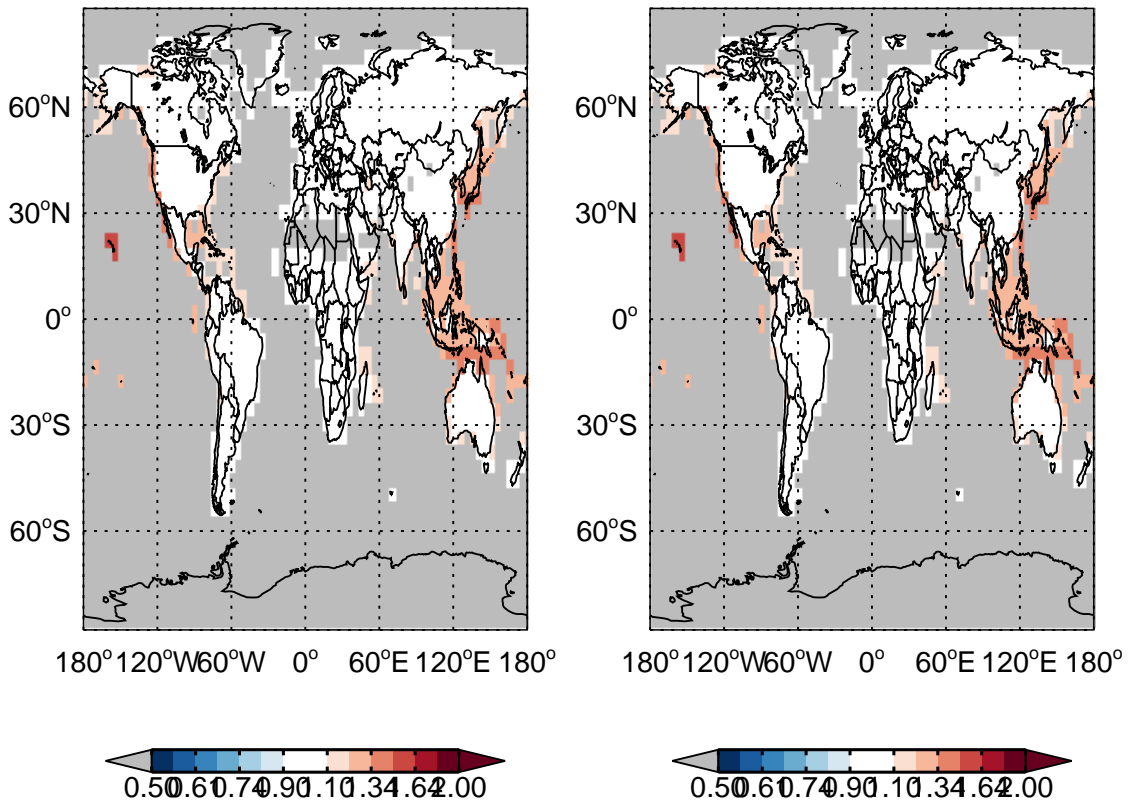
v11-01k-Run0 / v11-01f-geosfp-Run0 v11-01k-Run0 / v11-01g-Run0

Ratio: ACET biogenic emissions for Jul Ratio: ACET biogenic emissions for Jul



v11-01k-Run0 / v11-01f-geosfp-Run0 v11-01k-Run0 / v11-01g-Run0

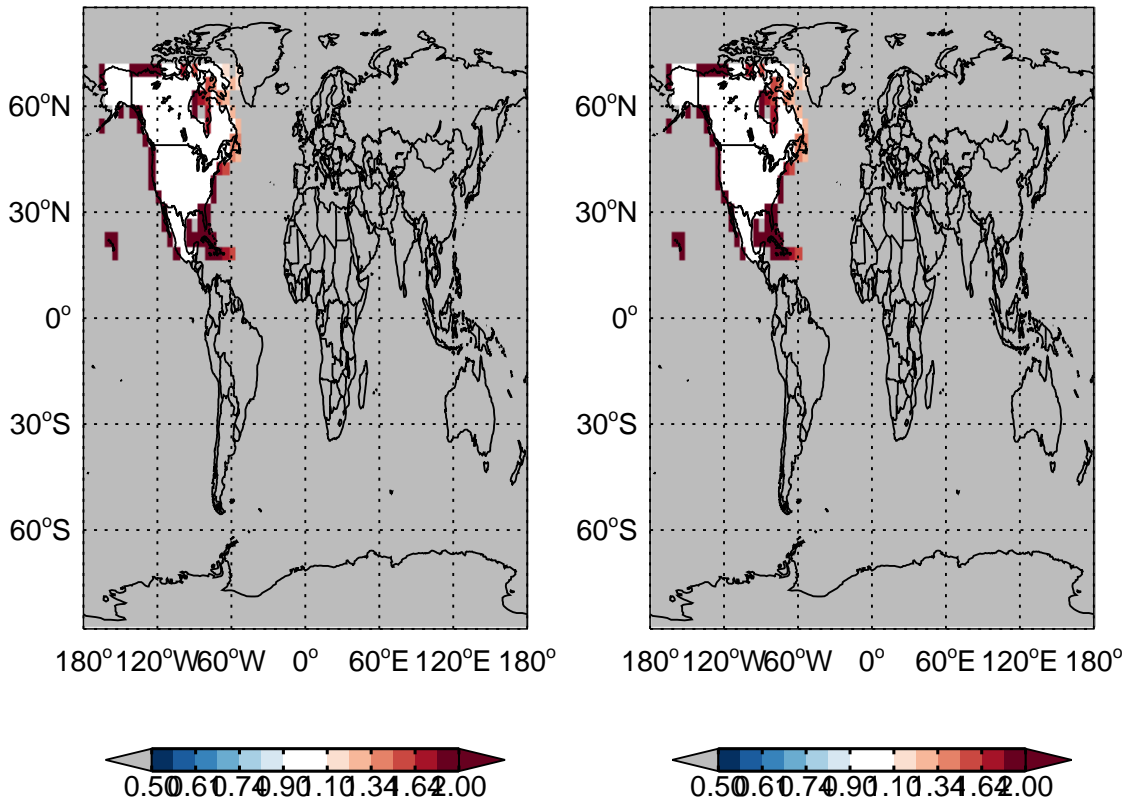
Ratio: ACET from MONOT emissions for Jul Ratio: ACET from MONOT emissions for Jul



GEOS-Chem Emission Ratio Maps

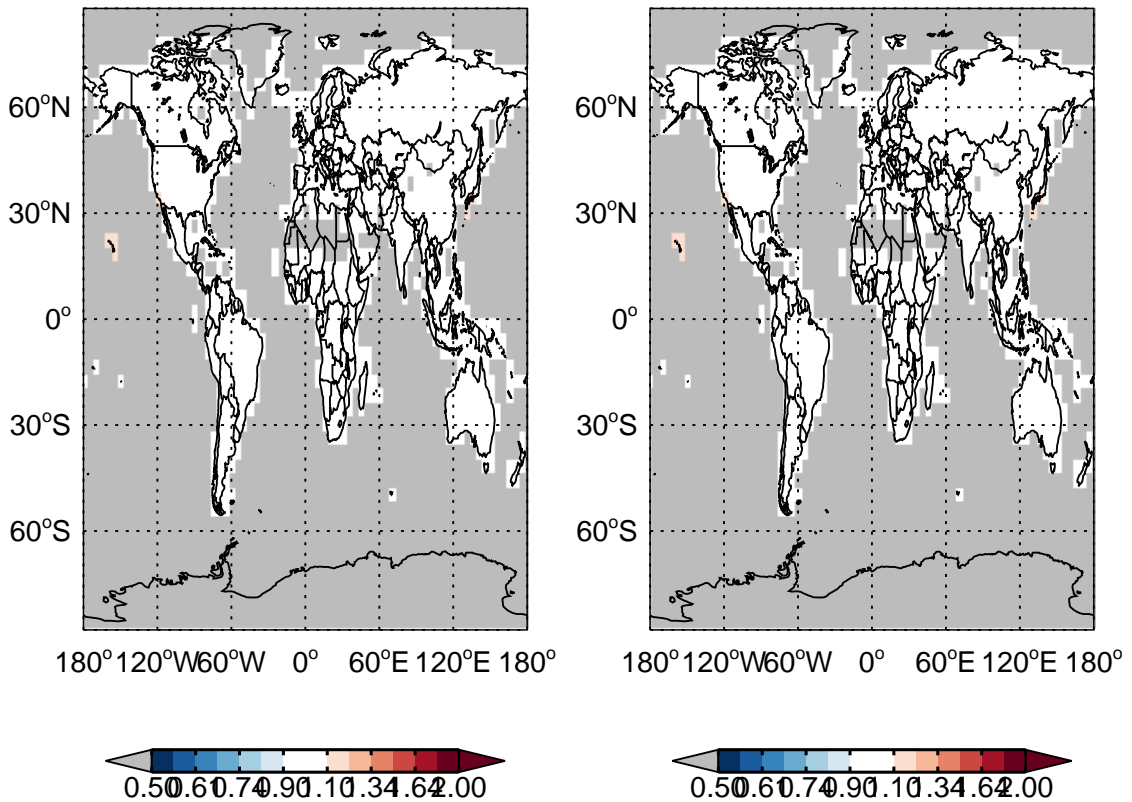
v11-01k-Run0 / v11-01f-geosfp-Run0 v11-01k-Run0 / v11-01g-Run0

Ratio: ACET from MBO emissions for Jul Ratio: ACET from MBO emissions for Jul



v11-01k-Run0 / v11-01f-geosfp-Run0 v11-01k-Run0 / v11-01g-Run0

Ratio: ACET direct emissions for Jul Ratio: ACET direct emissions for Jul



GEOS-Chem Emission Ratio Maps

v11-01k-Run0 / v11-01f-geosfp-Run0 v11-01k-Run0 / v11-01g-Run0

Ratio: ACET ocean source emissions / Ratio: ACET ocean source emissions for Jul

