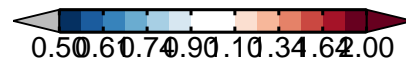
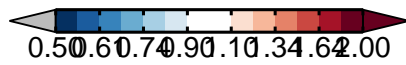
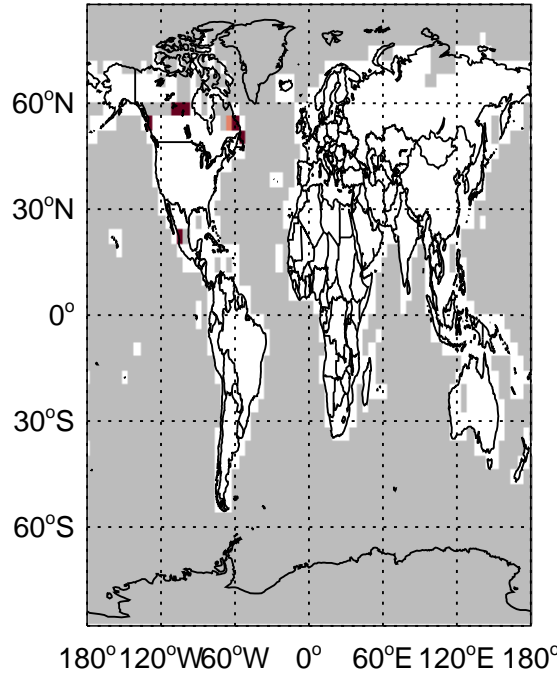
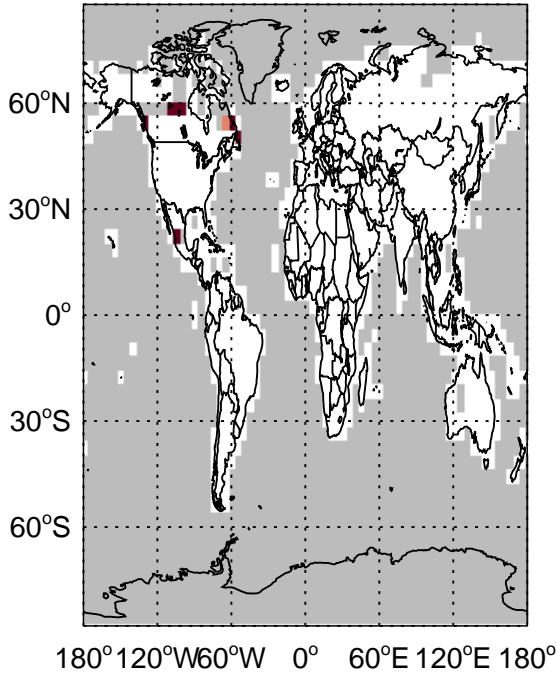


GEOS-Chem Emission Ratio Maps

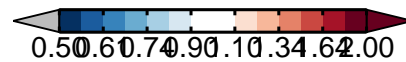
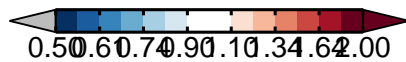
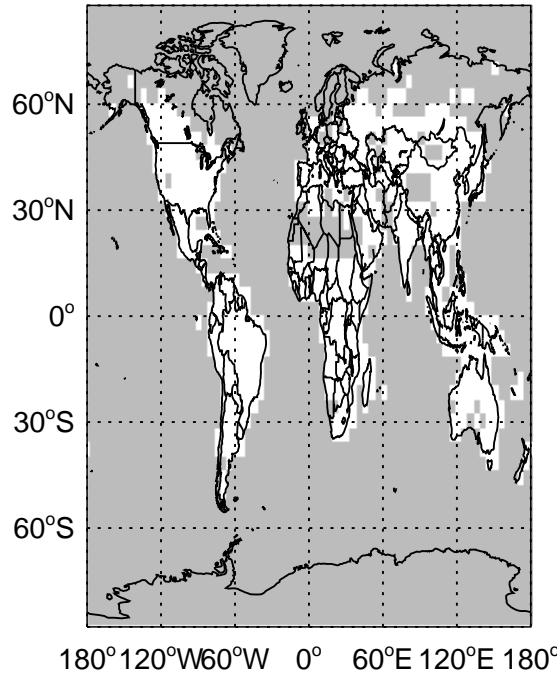
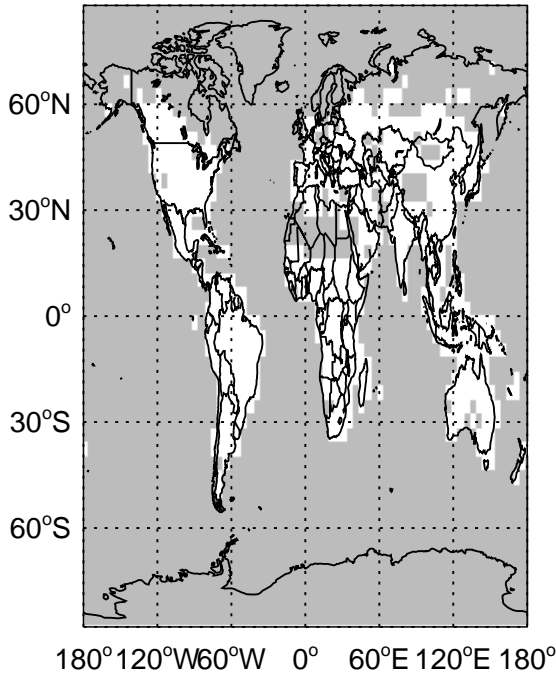
v11-01k-Run0 / v11-01f-geosfp-Run0 v11-01k-Run0 / v11-01g-Run0

Ratio: ACET anthro+biofuel emissions for Oct Ratio: ACET anthro+biofuel emissions for Oct



v11-01k-Run0 / v11-01f-geosfp-Run0 v11-01k-Run0 / v11-01g-Run0

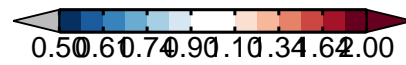
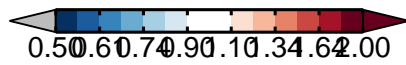
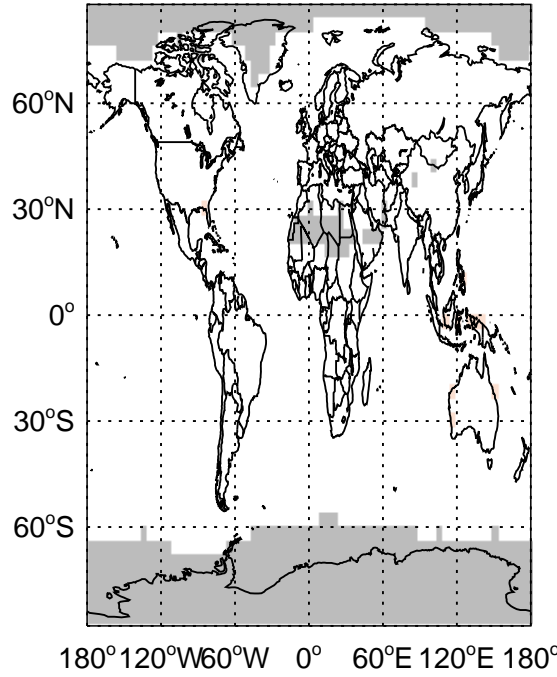
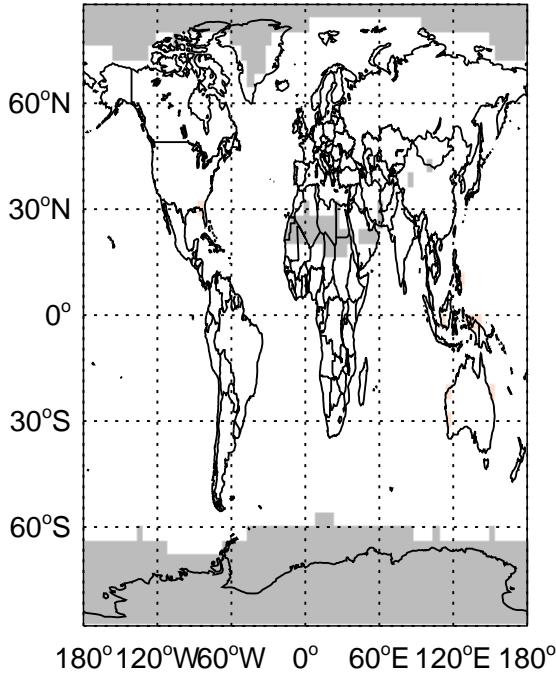
Ratio: ACET biomass emissions for Oct Ratio: ACET biomass emissions for Oct



GEOS-Chem Emission Ratio Maps

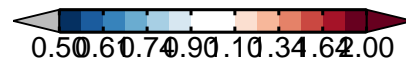
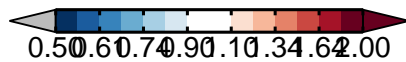
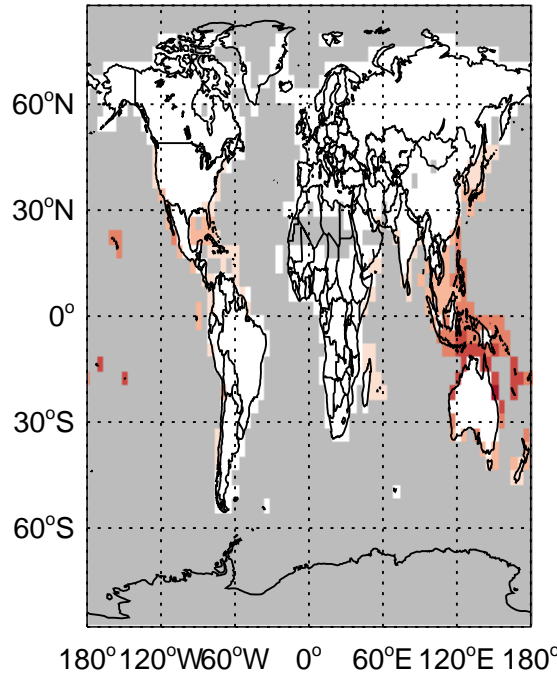
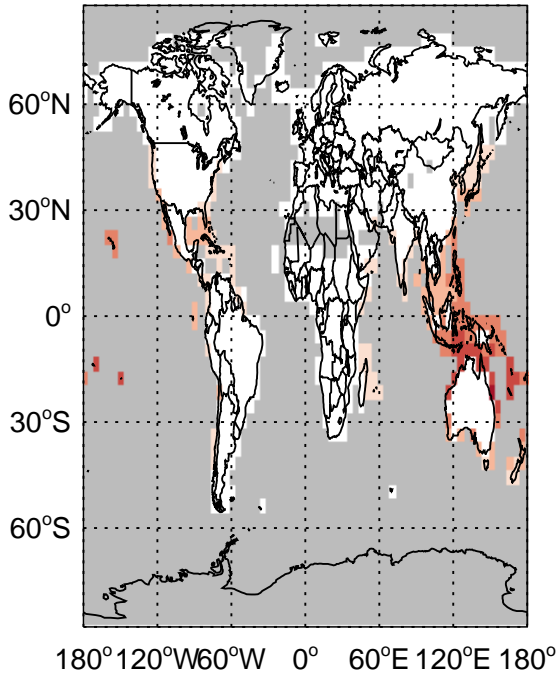
v11-01k-Run0 / v11-01f-geosfp-Run0 v11-01k-Run0 / v11-01g-Run0

Ratio: ACET biogenic emissions for Oct Ratio: ACET biogenic emissions for Oct



v11-01k-Run0 / v11-01f-geosfp-Run0 v11-01k-Run0 / v11-01g-Run0

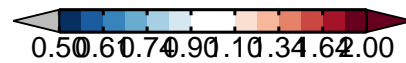
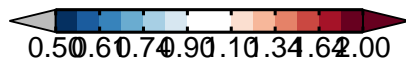
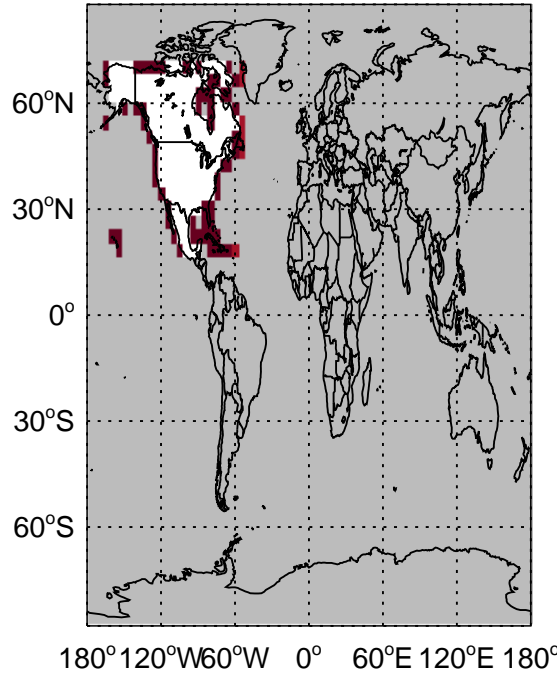
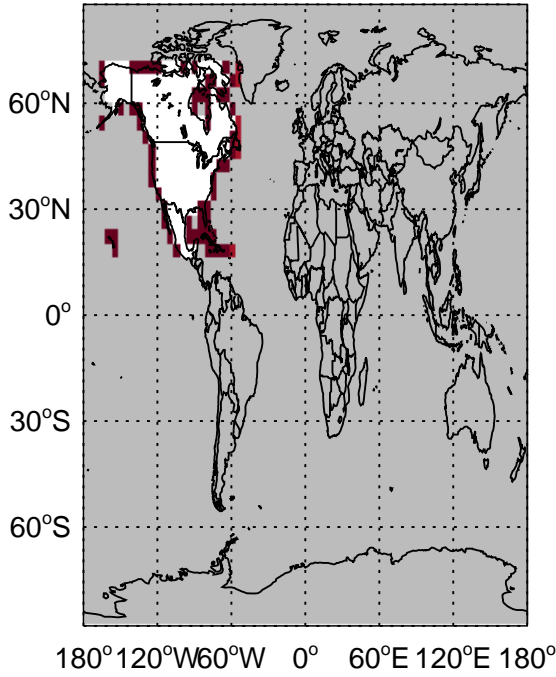
Ratio: ACET from MONOT emissions for Oct Ratio: ACET from MONOT emissions for Oct



GEOS-Chem Emission Ratio Maps

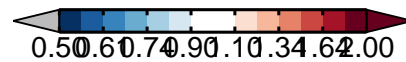
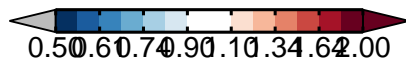
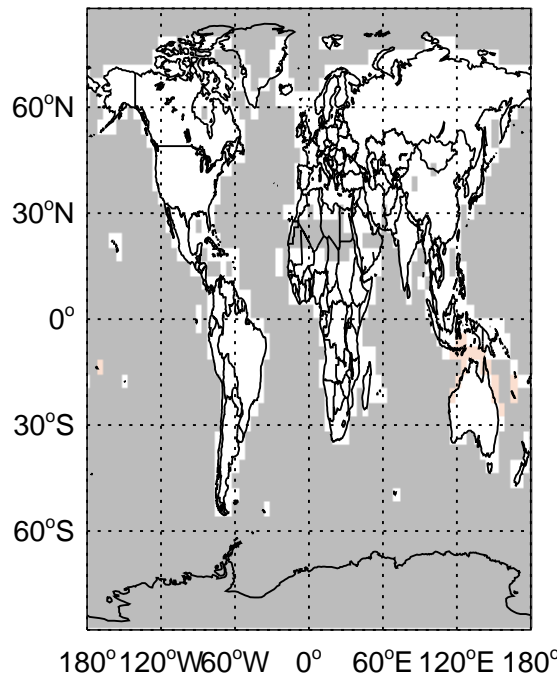
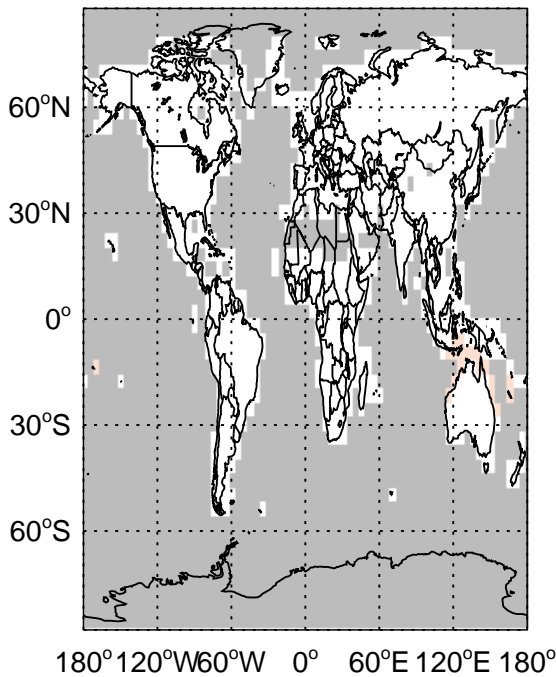
v11-01k-Run0 / v11-01f-geosfp-Run0 v11-01k-Run0 / v11-01g-Run0

Ratio: ACET from MBO emissions for Oct Ratio: ACET from MBO emissions for Oct



v11-01k-Run0 / v11-01f-geosfp-Run0 v11-01k-Run0 / v11-01g-Run0

Ratio: ACET direct emissions for Oct Ratio: ACET direct emissions for Oct



GEOS-Chem Emission Ratio Maps

v11-01k-Run0 / v11-01f-geosfp-Run0 v11-01k-Run0 / v11-01g-Run0

Ratio: ACET ocean source emissions for Oct Ratio: ACET ocean source emissions for Oct

